

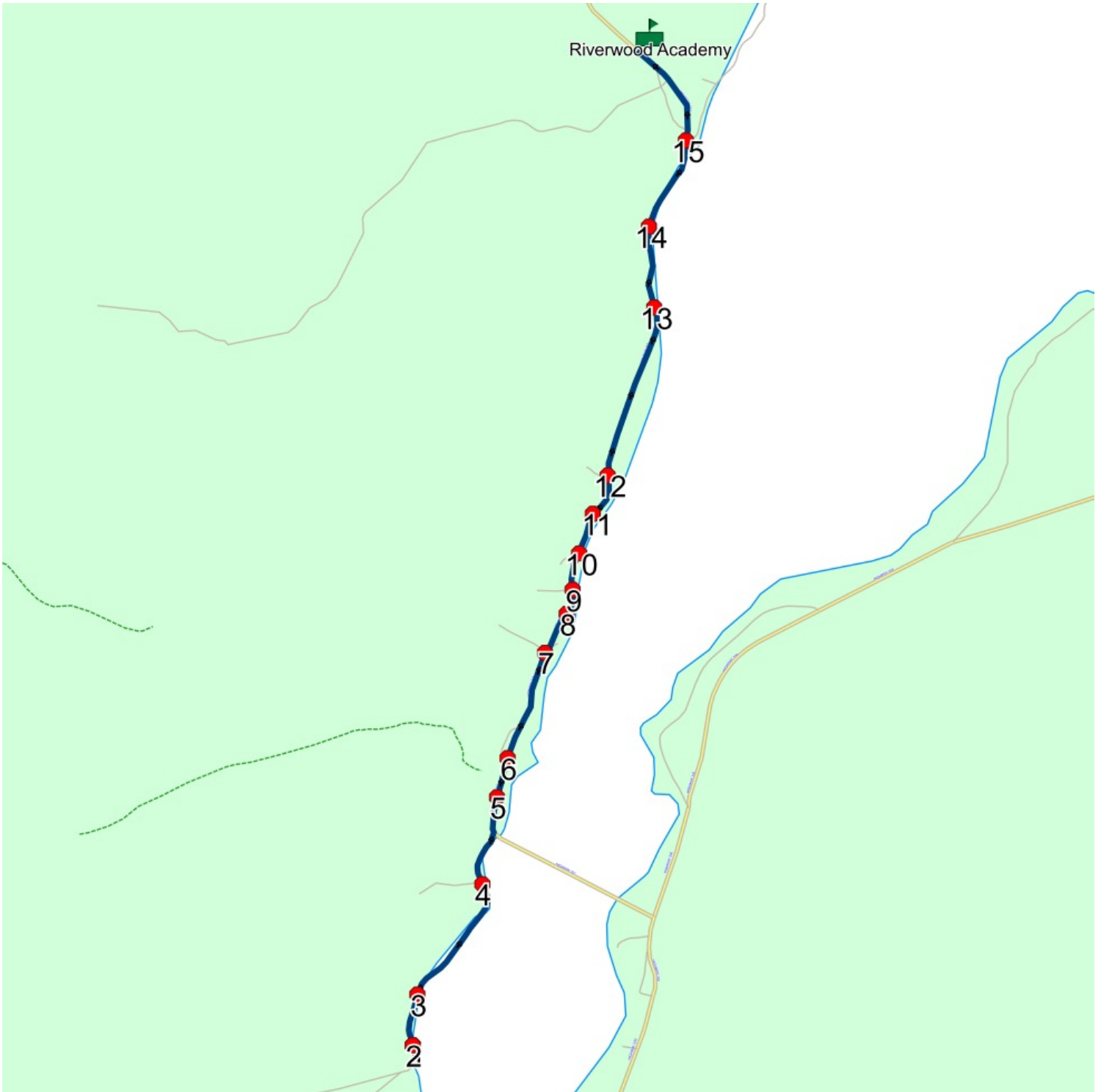
## Route: SF 15 Run: RWA 15 AM

**Route:** SF 15 **Operator:** NLESD (Summerford)  
**Vehicle:** 193-11  
**Description:**  
**Schools:** Riverwood Academy (206)

**Run:** RWA 15 AM **Description:**  
**Stops:** 16 **Start Time:** 8:26 AM **End Time:** 8:41 AM  
**Schools:** Riverwood Academy

#	Arrival	Departure	Description
1		8:26 AM	TURN AROUND
2		8:26 AM	80 CLARKES HEAD RD
3	8:26 AM	8:27 AM	58 CLARKES HEAD RD
4		8:28 AM	CLARKES HEAD & MAPLE LANE
5	8:29 AM	8:30 AM	ALIAANT BUILDING - GANDER BAY
6	8:30 AM	8:31 AM	MAIN ST & PINE CRES
7		8:31 AM	BUS SHELTER
8	8:32 AM	8:33 AM	MAIN STREET/BIRCH ROAD INTERSECTION
9		8:33 AM	MAIN ST; CLARKES HEAD & ALDER LANE; CLARKES HEAD
10		8:34 AM	1ST DRIVEWAY PAST POST OFFICE
11	8:34 AM	8:35 AM	DRIVEWAY BEFORE ULTRAMAHER
12		8:35 AM	GILLINGHAMS GAS BAR
13		8:37 AM	171 MAIN ST DORMANS COVE
14		8:38 AM	193 MAIN ST; WINGS POINT; A0G
15		8:39 AM	WINGS POINT RD; WINGS POINT & HIGHWAY 331; DIVISION NO. 8, SUBD. L
16	8:40 AM	8:41 AM	Riverwood Academy Driveway

Route: SF 15 Run: RWA 15 AM



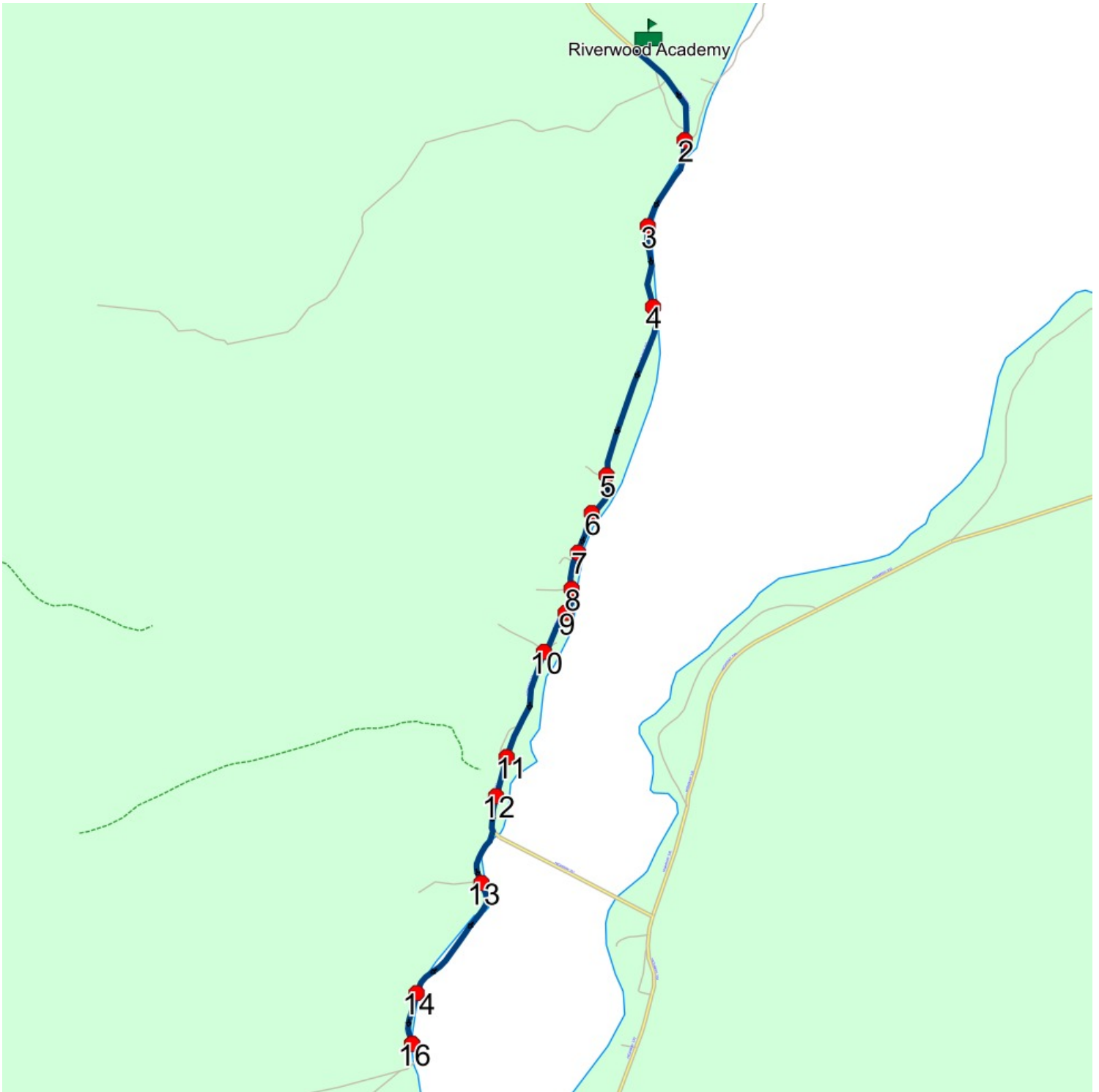
**Route: SF 15 Run: RWA 15 PM**

**Route:** SF 15 **Operator:** NLESD (Summerford)  
**Vehicle:** 193-11  
**Description:**  
**Schools:** Riverwood Academy (206)

**Run:** RWA 15 PM **Description:**  
**Stops:** 16 **Start Time:** 2:55 PM **End Time:** 3:20 PM  
**Schools:** Riverwood Academy

#	Arrival	Departure	Description
1	2:55 PM	3:05 PM	Riverwood Academy Driveway
2	3:06 PM		WINGS POINT RD; WINGS POINT & HIGHWAY 331; DIVISION NO. 8, SUBD. L
3	3:07 PM	3:08 PM	193 MAIN ST; WINGS POINT; A0G
4	3:08 PM	3:09 PM	171 MAIN ST DORMANS COVE
5	3:10 PM	3:11 PM	GILLINGHAMS GAS BAR
6	3:11 PM	3:12 PM	DRIVEWAY BEFORE ULTRAMAHER
7	3:12 PM		1ST DRIVEWAY PAST POST OFFICE
8	3:12 PM	3:13 PM	MAIN ST; CLARKES HEAD & ALDER LANE; CLARKES HEAD
9	3:13 PM	3:14 PM	MAIN STREET/BIRCH ROAD INTERSECTION
10	3:14 PM		BUS SHELTER
11	3:15 PM	3:16 PM	MAIN ST & PINE CRES
12	3:16 PM	3:17 PM	ALIAANT BUILDING - GANDER BAY
13	3:18 PM		CLARKES HEAD & MAPLE LANE
14	3:19 PM	3:20 PM	58 CLARKES HEAD RD
15	3:20 PM		80 CLARKES HEAD RD
16	3:20 PM		TURN AROUND

Route: SF 15 Run: RWA 15 PM



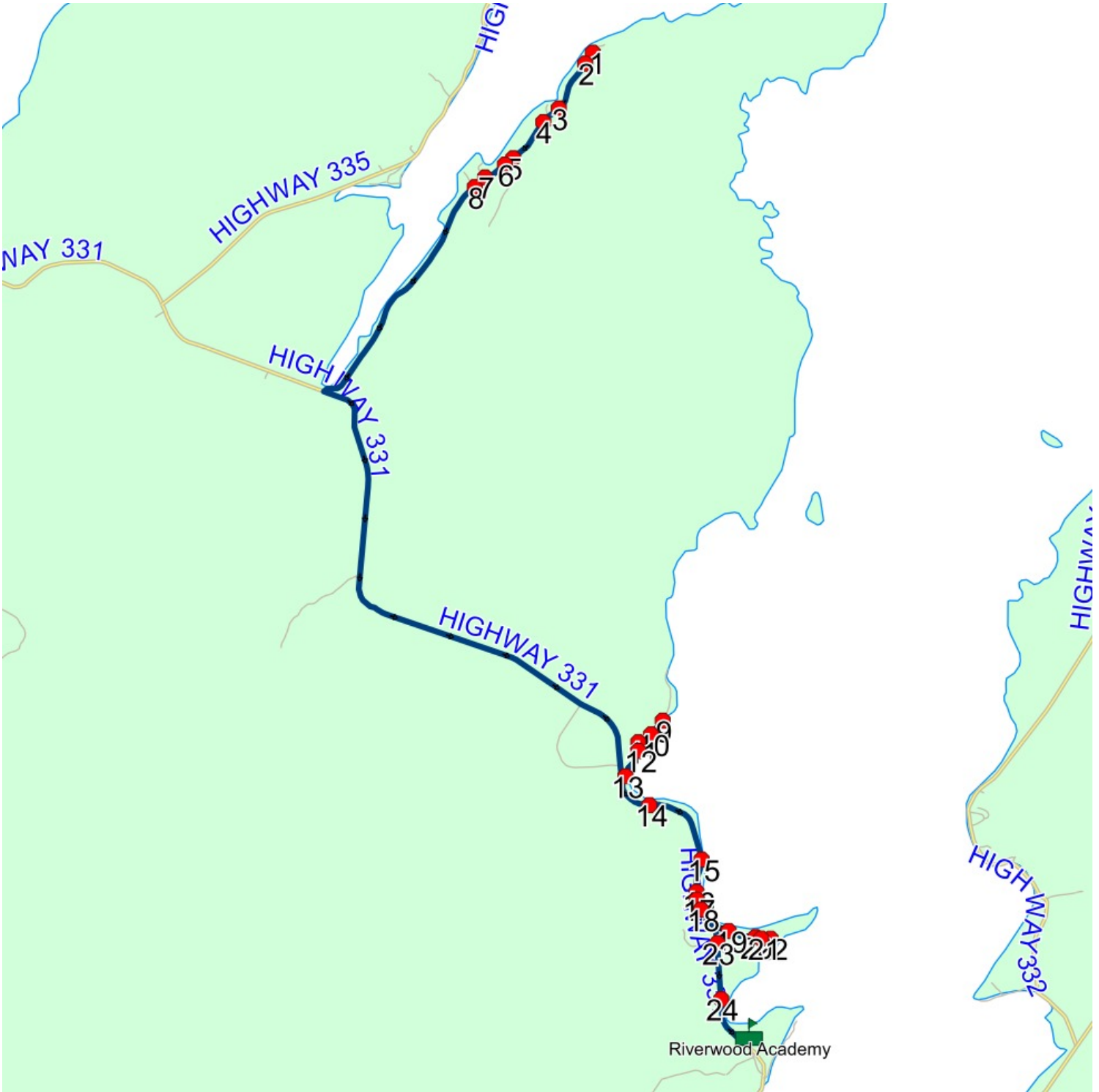
## Route: SF 13 Run: RWA 13 AM

**Route:** SF 13 **Operator:** NLESD (Summerford)  
**Vehicle:** 321-15  
**Description:**  
**Schools:** Riverwood Academy (206)

**Run:** RWA 13 AM **Description:**  
**Stops:** 25 **Start Time:** 8:02 AM **End Time:** 8:42 AM  
**Schools:** Riverwood Academy

#	Arrival	Departure	Description
1		8:02 AM	103 HORWOOD
2	8:02 AM	8:03 AM	126 HORWOOD
3		8:04 AM	106 HORWOOD
4		8:05 AM	80 HORWOOD
5		8:06 AM	SALVATION ARMY
6		8:07 AM	A & B QUALITY MART
7	8:07 AM	8:08 AM	25 HORWOOD
8		8:08 AM	BLAKEY'S POINT ROAD
9		8:22 AM	TURN AROUND RODGERS COVE RD
10	8:22 AM	8:23 AM	47 RODGERS COVE RD
11	8:23 AM	8:24 AM	25 RODGERS COVE RD
12		8:24 AM	15 RODGERS COVE RD
13		8:25 AM	4 RODGERS COVE RD
14	8:26 AM	8:27 AM	423 MAIN ST GANDER BAY
15		8:28 AM	DECKERS SERVICE STATION
16		8:29 AM	350 MAIN ST - BUS SHELTER - GANDER BAY
17		8:29 AM	340 MAIN ST - APARTMENTS - GANDER BAY
18	8:29 AM	8:30 AM	319 MAIN ST - GANDER BAY
19		8:31 AM	12 TIBBYS POINT RD
20		8:32 AM	31 TIBBYS POINT RD
21		8:32 AM	26 TIBBYS POINT RD
22		8:33 AM	TIBBEY'S POINT TURN AROUND
23		8:36 AM	297 MAIN ST - GANDER BAY
24		8:38 AM	273 MAIN ST; WINGS POINT; A0G
25	8:40 AM	8:42 AM	Riverwood Academy Driveway

Route: SF 13 Run: RWA 13 AM



## Route: SF 13 Run: RWA 13 PM

**Route:** SF 13 **Operator:** NLESD (Summerford)  
**Vehicle:** 321-15  
**Description:**  
**Schools:** Riverwood Academy (206)

**Run:** RWA 13 PM **Description:**  
**Stops:** 25 **Start Time:** 2:55 PM **End Time:** 3:49 PM  
**Schools:** Riverwood Academy

#	Arrival	Departure	Description
1	2:55 PM	3:05 PM	Riverwood Academy Driveway
2	3:07 PM		273 MAIN ST; WINGS POINT; A0G
3	3:09 PM	3:10 PM	297 MAIN ST - GANDER BAY
4	3:12 PM		TIBBEY'S POINT TURN AROUND
5	3:13 PM		26 TIBBYS POINT RD
6	3:13 PM		31 TIBBYS POINT RD
7	3:14 PM		12 TIBBYS POINT RD
8	3:15 PM	3:16 PM	319 MAIN ST - GANDER BAY
9	3:16 PM		340 MAIN ST - APARTMENTS - GANDER BAY
10	3:17 PM		350 MAIN ST - BUS SHELTER - GANDER BAY
11	3:17 PM	3:18 PM	DECKERS SERVICE STATION
12	3:19 PM	3:20 PM	423 MAIN ST GANDER BAY
13	3:21 PM		4 RODGERS COVE RD
14	3:21 PM		15 RODGERS COVE RD
15	3:22 PM		25 RODGERS COVE RD
16	3:23 PM		47 RODGERS COVE RD
17	3:25 PM	3:26 PM	TURN AROUND RODGERS COVE RD
18	3:42 PM		BLAKEY'S POINT ROAD
19	3:43 PM		25 HORWOOD
20	3:44 PM		A & B QUALITY MART
21	3:44 PM		SALVATION ARMY
22	3:45 PM	3:46 PM	80 HORWOOD
23	3:46 PM	3:47 PM	106 HORWOOD
24	3:48 PM	3:49 PM	126 HORWOOD
25	3:49 PM		103 HORWOOD





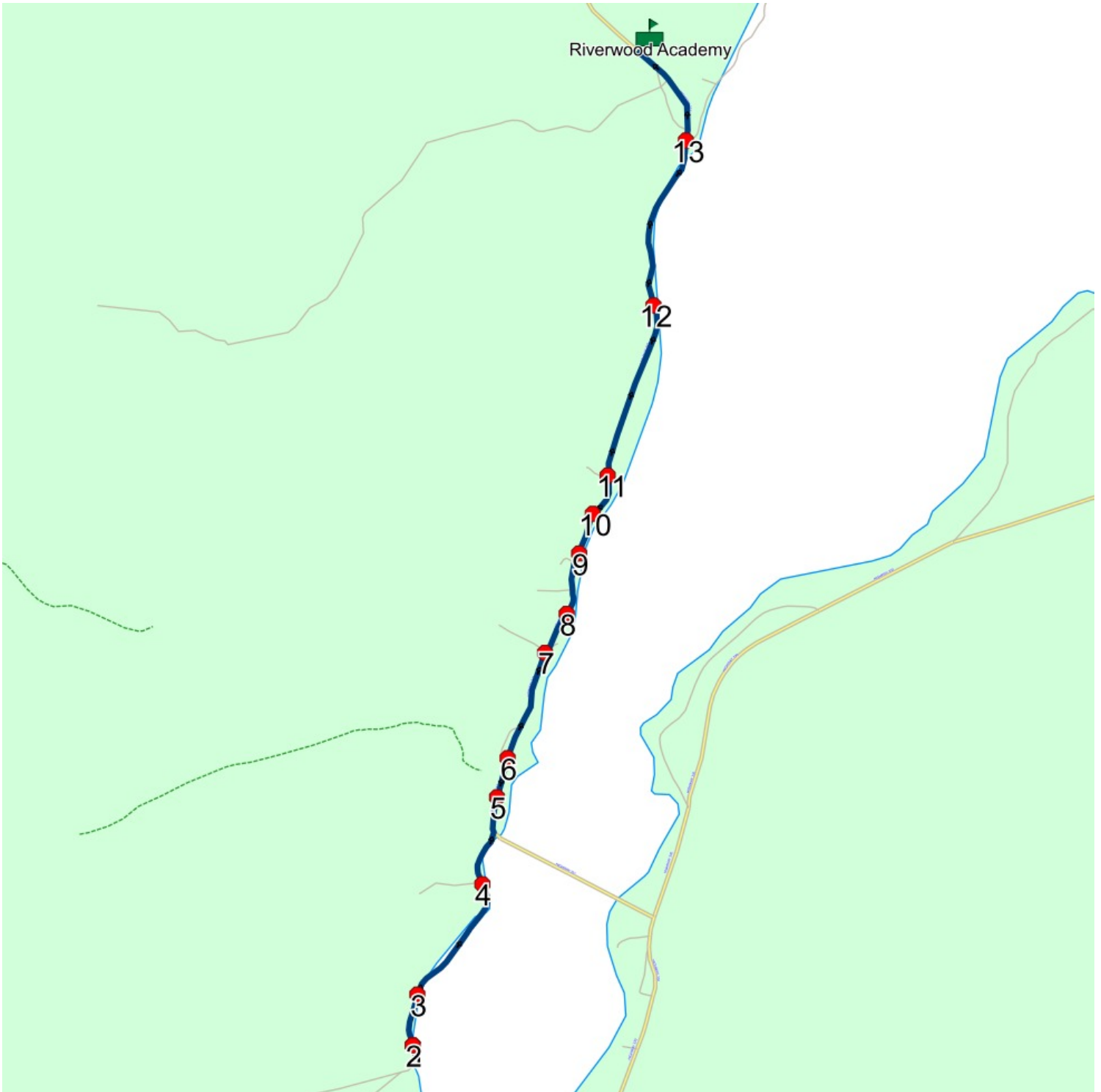
## Route: SF 15 Run: RWA 15 AM

**Route:** SF 15 **Operator:** NLESD (Summerford)  
**Vehicle:** 193-11  
**Description:**  
**Schools:** Riverwood Academy (206)

**Run:** RWA 15 AM **Description:**  
**Stops:** 14 **Start Time:** 8:27 AM **End Time:** 8:41 AM  
**Schools:** Riverwood Academy

#	Arrival	Departure	Description
1		8:27 AM	TURN AROUND
2		8:27 AM	80 CLARKES HEAD RD
3	8:27 AM	8:28 AM	58 CLARKES HEAD RD
4		8:29 AM	CLARKES HEAD & MAPLE LANE
5	8:30 AM	8:31 AM	ALIAANT BUILDING - GANDER BAY
6		8:31 AM	MAIN ST & PINE CRES
7		8:32 AM	BUS SHELTER
8	8:33 AM	8:34 AM	MAIN STREET/BIRCH ROAD INTERSECTION
9		8:34 AM	1ST DRIVEWAY PAST POST OFFICE
10	8:34 AM	8:35 AM	DRIVEWAY BEFORE ULTRAMAHER
11	8:35 AM	8:36 AM	GILLINGHAMS GAS BAR
12		8:37 AM	171 MAIN ST DORMANS COVE
13		8:39 AM	WINGS POINT RD; WINGS POINT & HIGHWAY 331; DIVISION NO. 8, SUBD. L
14	8:40 AM	8:41 AM	Riverwood Academy Driveway

Route: SF 15 Run: RWA 15 AM



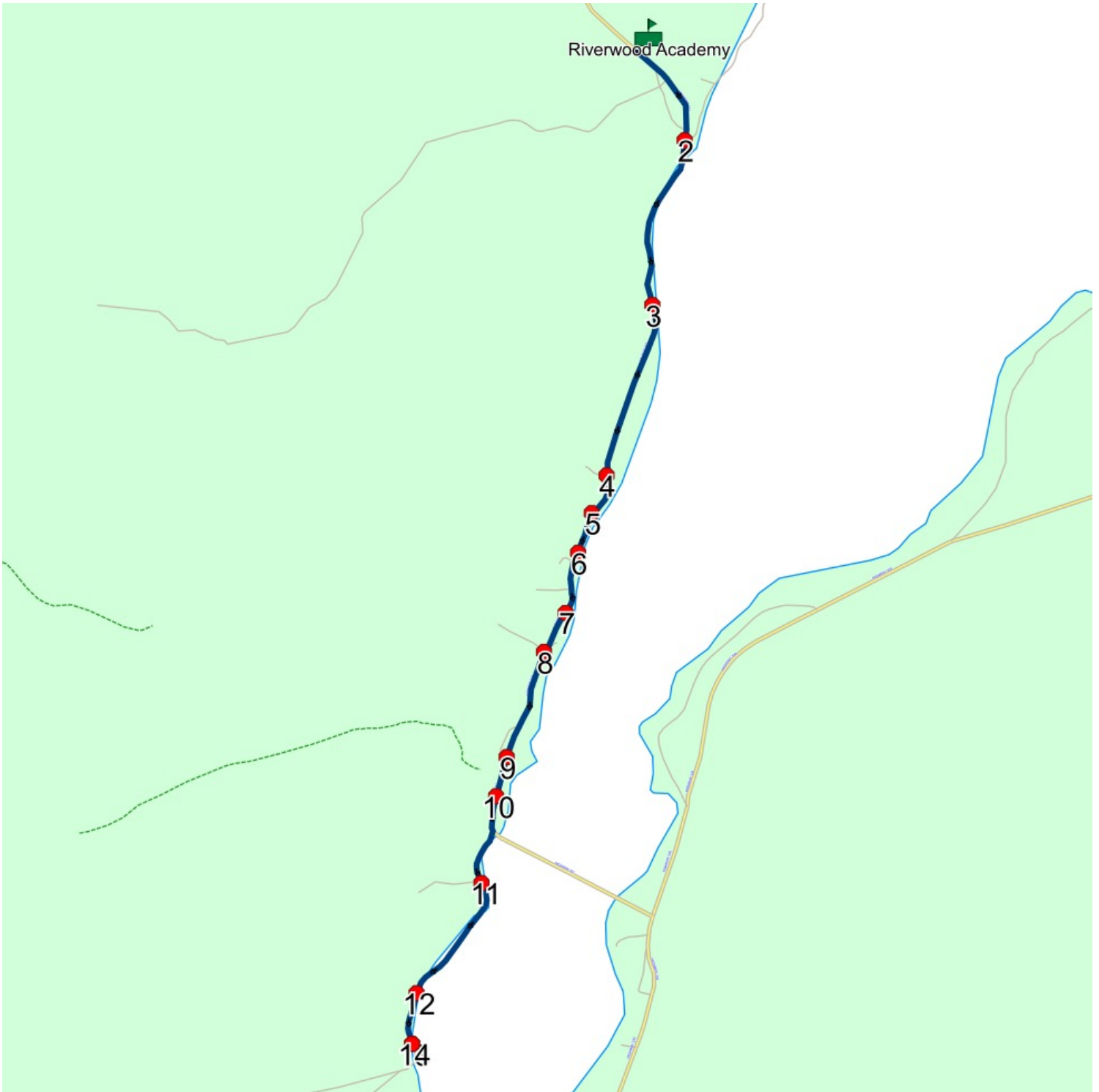
**Route: SF 15 Run: RWA 15 PM**

**Route:** SF 15 **Operator:** NLESD (Summerford)  
**Vehicle:** 193-11  
**Description:**  
**Schools:** Riverwood Academy (206)

**Run:** RWA 15 PM **Description:**  
**Stops:** 14 **Start Time:** 3:04 PM **End Time:** 3:19 PM  
**Schools:** Riverwood Academy

#	Arrival	Departure	Description
1	3:04 PM	3:05 PM	Riverwood Academy Driveway
2	3:06 PM		WINGS POINT RD; WINGS POINT & HIGHWAY 331; DIVISION NO. 8, SUBD. L
3	3:08 PM		171 MAIN ST DORMANS COVE
4	3:10 PM		GILLINGHAMS GAS BAR
5	3:10 PM	3:11 PM	DRIVEWAY BEFORE ULTRAMAHER
6	3:11 PM		1ST DRIVEWAY PAST POST OFFICE
7	3:12 PM		MAIN STREET/BIRCH ROAD INTERSECTION
8	3:13 PM		BUS SHELTER
9	3:14 PM	3:15 PM	MAIN ST & PINE CRES
10	3:15 PM	3:16 PM	ALIAN T BUILDING - GANDER BAY
11	3:17 PM		CLARKES HEAD & MAPLE LANE
12	3:18 PM	3:19 PM	58 CLARKES HEAD RD
13	3:19 PM		80 CLARKES HEAD RD
14	3:19 PM		TURN AROUND

Route: SF 15 Run: RWA 15 PM



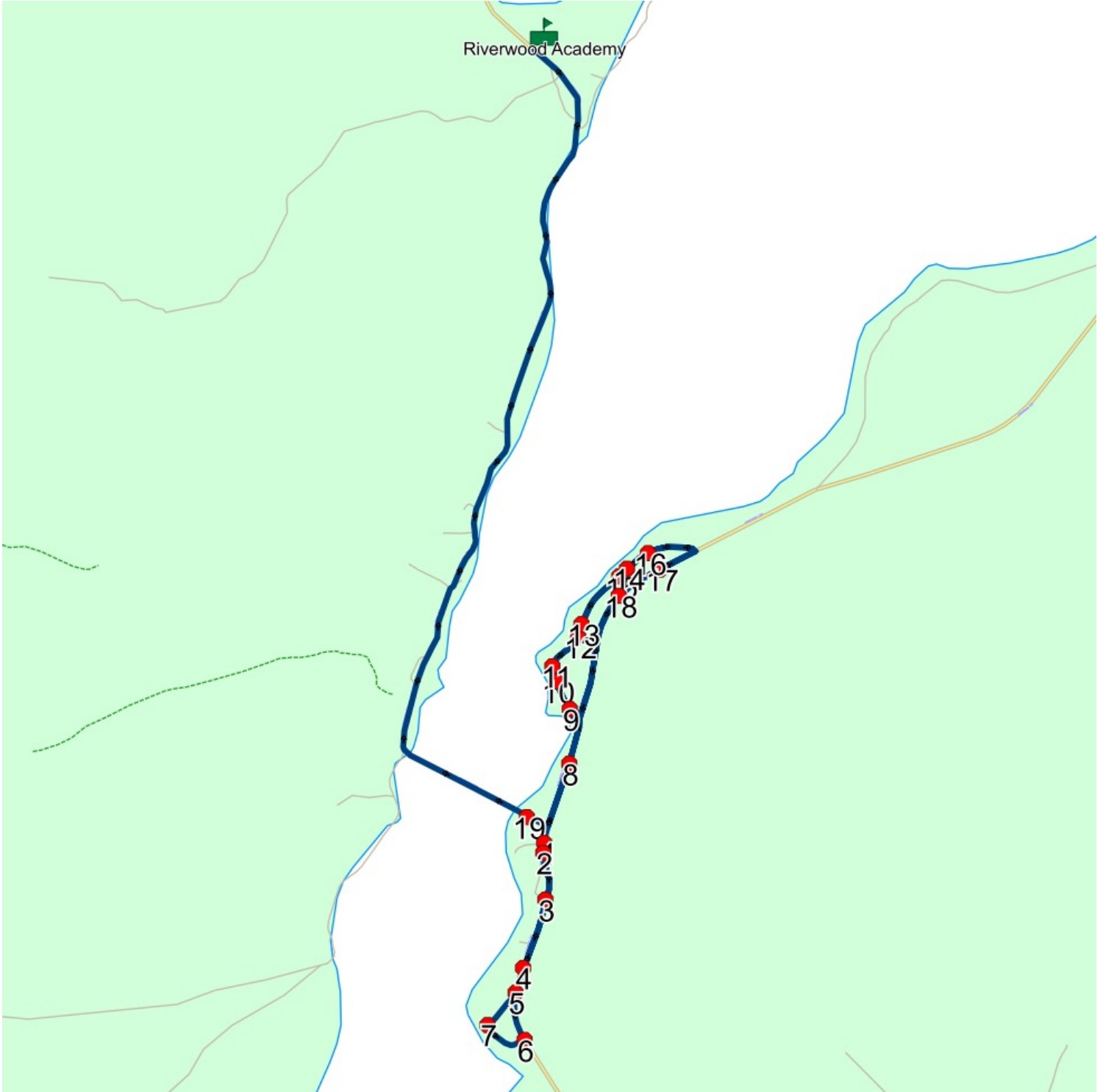
## Route: SF 16 Run: RWA 16 AM

Route: SF 16 Operator: NLESD (Summerford)  
 Vehicle: 461-21  
 Description:  
 Schools: Riverwood Academy (206)

Run: RWA 16 AM Description:  
 Stops: 20 Start Time: 8:05 AM End Time: 8:42 AM  
 Schools: Riverwood Academy

#	Arrival	Departure	Description
1	8:05 AM	8:06 AM	FIRST BUS SHELTER - GEORGE'S POINT
2		8:06 AM	HIGHWAY 330 & BROWNS COVE RD : 2025-06-30
3	8:06 AM	8:07 AM	78 MAIN ST - GEORGES POINT
4	8:07 AM	8:08 AM	54 MAIN ST BUS SHELTER - GEORGES POINT
5		8:08 AM	MAIN ST & BLAKES LANE (BUS SHELTER)
6		8:09 AM	MAIN ST & RIVER LOOP CRES
7		8:10 AM	11 RIVER LOOP CRES - GEORGES POINT
8		8:14 AM	HIGHWAY 330 BUS SHELTER
9		8:15 AM	BUS SHELTER
10	8:15 AM	8:16 AM	SHARED DRIVEWAY HOUSE
11		8:16 AM	7 HARRIS POINT RD; HARRIS POINT; A0G : 2025-06-30
12		8:17 AM	DOUBLE DRIVEWAY
13	8:17 AM	8:18 AM	21 HARRIS POINT RD (GREY HOUSE)
14		8:19 AM	43 HARRIS POINT RD (BROWN HOUSE)
15		8:25 AM	BUS SHELTER
16		8:26 AM	66 HARRIS POINT RD (BIG RED HOUSE)
17		8:28 AM	HARRIS POINT TURN AROUND
18	8:28 AM	8:29 AM	99 MAIN ST (FIRST HOUSE ON LEFT PAST HARRIS POINT INTERSECTION)
19	8:31 AM	8:32 AM	BUS SHELTER BEFORE BRIDGE
20	8:40 AM	8:42 AM	Riverwood Academy Driveway

Route: SF 16 Run: RWA 16 AM



## Route: SF 16 Run: RWA 16 PM

**Route:** SF 16 **Operator:** NLESD (Summerford)  
**Vehicle:** 461-21  
**Description:**  
**Schools:** Riverwood Academy (206)

**Run:** RWA 16 PM **Description:**  
**Stops:** 20 **Start Time:** 3:03 PM **End Time:** 3:40 PM  
**Schools:** Riverwood Academy

#	Arrival	Departure	Description
1	3:03 PM	3:05 PM	Riverwood Academy Driveway
2	3:14 PM		BUS SHELTER BEFORE BRIDGE
3	3:15 PM		HIGHWAY 330 BUS SHELTER
4	3:17 PM		BUS SHELTER
5	3:17 PM	3:18 PM	SHARED DRIVEWAY HOUSE
6	3:18 PM		7 HARRIS POINT RD; HARRIS POINT; A0G : 2025-06-30
7	3:19 PM		DOUBLE DRIVEWAY
8	3:20 PM		21 HARRIS POINT RD (GREY HOUSE)
9	3:21 PM	3:22 PM	43 HARRIS POINT RD (BROWN HOUSE)
10	3:27 PM	3:28 PM	BUS SHELTER
11	3:28 PM	3:29 PM	66 HARRIS POINT RD (BIG RED HOUSE)
12	3:30 PM	3:31 PM	HARRIS POINT TURN AROUND
13	3:31 PM	3:32 PM	99 MAIN ST (FIRST HOUSE ON LEFT PAST HARRIS POINT INTERSECTION)
14	3:34 PM		FIRST BUS SHELTER - GEORGE'S POINT
15	3:34 PM	3:35 PM	HIGHWAY 330 & BROWNS COVE RD : 2025-06-30
16	3:35 PM	3:36 PM	78 MAIN ST - GEORGES POINT
17	3:36 PM	3:37 PM	54 MAIN ST BUS SHELTER - GEORGES POINT
18	3:37 PM	3:38 PM	MAIN ST & BLAKES LANE
19	3:38 PM	3:39 PM	MAIN ST & RIVER LOOP CRES
20	3:40 PM		11 RIVER LOOP CRES - GEORGES POINT

Route: SF 16 Run: RWA 16 PM

