

# Route: 16-055-1

Route: 16-055-1

Operator: Coishs Trucking and Excavation Ltd.

Vehicle: 16-055-1

Description:

Schools: Cabot Academy (444)

Run: 16-055-1 AM

Description:

Stops: 27

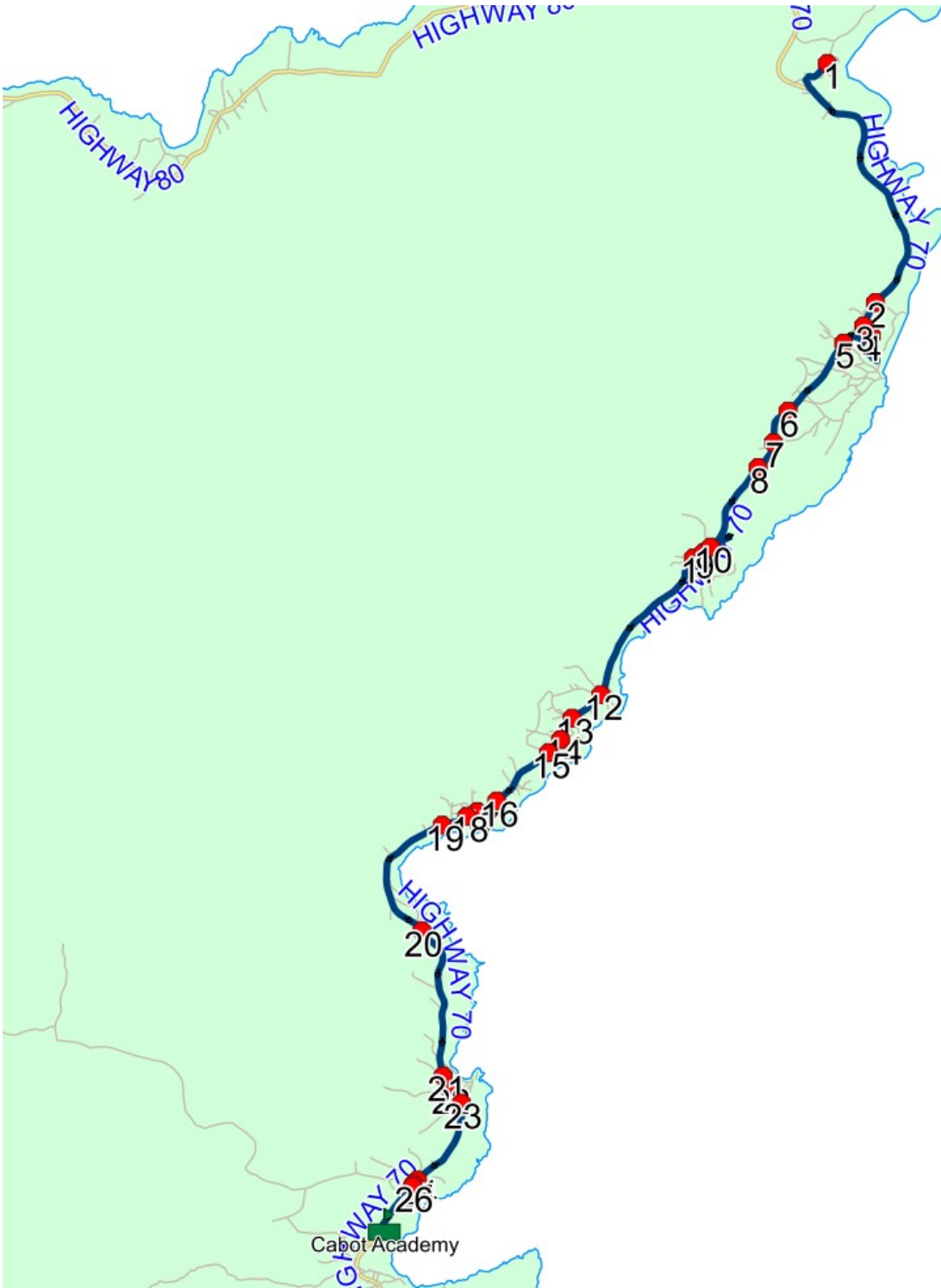
Start Time: 7:48 AM

End Time: 8:31 AM

Schools: Cabot Academy (444)

#	Arrival	Departure	Description
1		7:48 AM	Caplin Cove 2
2	7:54 AM	7:55 AM	HIGHWAY 70; LOWER ISLAND COVE & BURNT WOODS; LOWER ISLAND COVE
3		7:55 AM	HIGHWAY 70; LOWER ISLAND COVE & DOGBERRY HILL CRES; LOWER ISLAND COVE
4		7:56 AM	Lower Island Cove 3
5	7:59 AM	8:00 AM	Lower Island Cove 5
6		8:01 AM	62 HIGHWAY 70; LOWER ISLAND COVE; A0A
7		8:02 AM	CRITCHES RD; LOWER ISLAND COVE & HIGHWAY 70; LOWER ISLAND COVE
8		8:03 AM	7 HIGHWAY 70
9	8:04 AM	8:05 AM	HIGHWAY 70; BURNT POINT & RIXONS RD; JOBS COVE
10		8:07 AM	HIGHWAY 70; BURNT POINT & POTTLES RD; JOBS COVE
11		8:12 AM	Jobs Cove 1
12		8:15 AM	HIGHWAY 70 & ROGERS RD
13	8:15 AM	8:16 AM	Burnt Point 2
14	8:16 AM	8:17 AM	HIGHWAY 70 & DOYLES RD
15		8:17 AM	HIGHWAY 70 & FOLLY RD
16	8:18 AM	8:19 AM	HIGHWAY 70; NORTHERN BAY & MULLALEYS RD; NORTHERN BAY : 2025-06-30
17		8:19 AM	HIGHWAY 70 & BUCKLERS RD
18		8:20 AM	HIGHWAY 70; NORTHERN BAY & TRAFFIC RD; NORTHERN BAY
19		8:20 AM	Hwy 70 @ Noonans Ln
20	8:22 AM	8:23 AM	11 HIGHWAY 70
21		8:25 AM	Hwy 70 @ Tin Town Rd
22	8:25 AM	8:26 AM	Hwy 70 @ Forest Rd
23		8:27 AM	OCHRE PIT COVE WHARF RD; OCHRE PIT COVE & HIGHWAY 70; DIVISION NO. 1, SUBD. G
24		8:28 AM	HIGHWAY 70; WESTERN BAY & PEACHES RD; WESTERN BAY
25	8:28 AM	8:29 AM	HIGHWAY 70; DIVISION NO. 1, SUBD. G & WESTERN BAY LINE RD; DIVISION NO. 1, SUBD. G
26		8:29 AM	161 HIGHWAY 70; WESTERN BAY
27	8:30 AM	8:31 AM	Cabot Academy Driveway

Route: 16-055-1



## Route: 16-055-1

Run: 16-055-1 PM

Stops: 27

Start Time: 2:35 PM

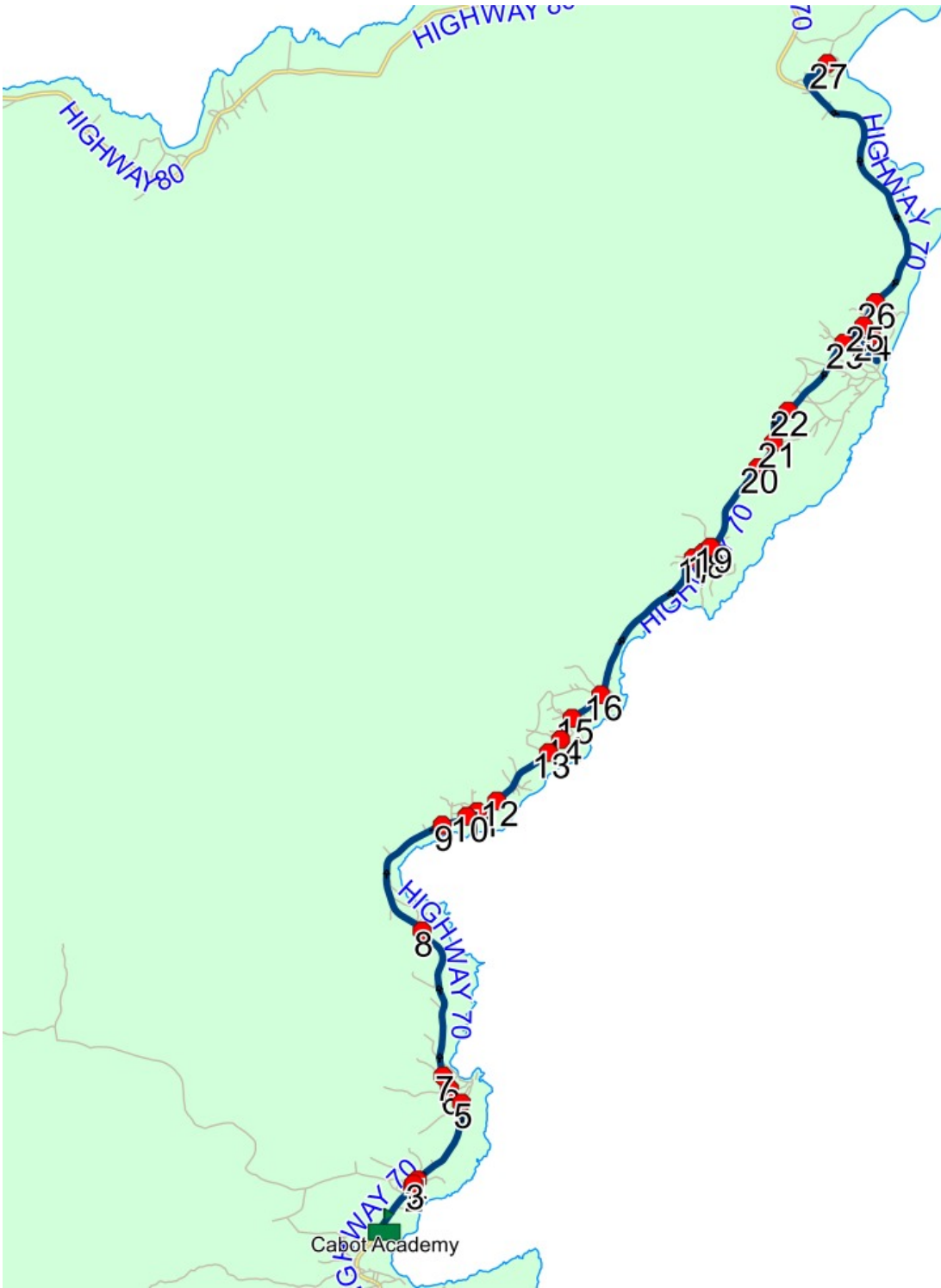
Description:

End Time: 3:28 PM

Schools: Cabot Academy (444)

#	Arrival	Departure	Description
1	2:35 PM	2:50 PM	Cabot Academy Driveway
2	2:51 PM		161 HIGHWAY 70; WESTERN BAY
3	2:51 PM	2:52 PM	HIGHWAY 70; DIVISION NO. 1, SUBD. G & WESTERN BAY LINE RD; DIVISION NO. 1, SUBD. G
4	2:52 PM		HIGHWAY 70; WESTERN BAY & PEACHES RD; WESTERN BAY
5	2:53 PM	2:54 PM	OCHRE PIT COVE WHARF RD; OCHRE PIT COVE & HIGHWAY 70; DIVISION NO. 1, SUBD. G
6	2:55 PM		Hwy 70 @ Forest Rd
7	2:55 PM	2:56 PM	Hwy 70 @ Tin Town Rd
8	2:58 PM	2:59 PM	11 HIGHWAY 70
9	3:01 PM		Hwy 70 @ Noonans Ln
10	3:01 PM		HIGHWAY 70; NORTHERN BAY & TRAFFIC RD; NORTHERN BAY
11	3:02 PM		HIGHWAY 70 & BUCKLERS RD
12	3:02 PM	3:03 PM	HIGHWAY 70; NORTHERN BAY & MULLALEYS RD; NORTHERN BAY : 2025-06-30
13	3:04 PM		HIGHWAY 70 & FOLLY RD
14	3:05 PM		HIGHWAY 70 & DOYLES RD
15	3:06 PM		Burnt Point 2
16	3:07 PM		HIGHWAY 70 & ROGERS RD
17	3:09 PM	3:10 PM	Jobs Cove 1
18	3:10 PM		HIGHWAY 70; BURNT POINT & RIXONS RD; JOBS COVE
19	3:11 PM		HIGHWAY 70; BURNT POINT & POTTLES RD; JOBS COVE
20	3:13 PM		7 HIGHWAY 70
21	3:13 PM	3:14 PM	CRITCHES RD; LOWER ISLAND COVE & HIGHWAY 70; LOWER ISLAND COVE
22	3:14 PM	3:15 PM	62 HIGHWAY 70; LOWER ISLAND COVE; A0A
23	3:16 PM	3:17 PM	Lower Island Cove 5
24	3:18 PM		Lower Island Cove 3
25	3:21 PM		HIGHWAY 70; LOWER ISLAND COVE & DOGBERRY HILL CRES; LOWER ISLAND COVE
26	3:21 PM	3:22 PM	HIGHWAY 70; LOWER ISLAND COVE & BURNT WOODS; LOWER ISLAND COVE
27	3:28 PM		Caplin Cove 2

Route: 16-055-1



## Route: 16-055-2 Run: 16-055-2 AM

**Route:** 16-055-2 **Operator:** Coishs Trucking and Excavation Ltd.

**Vehicle:** 16-055-2

**Description:**

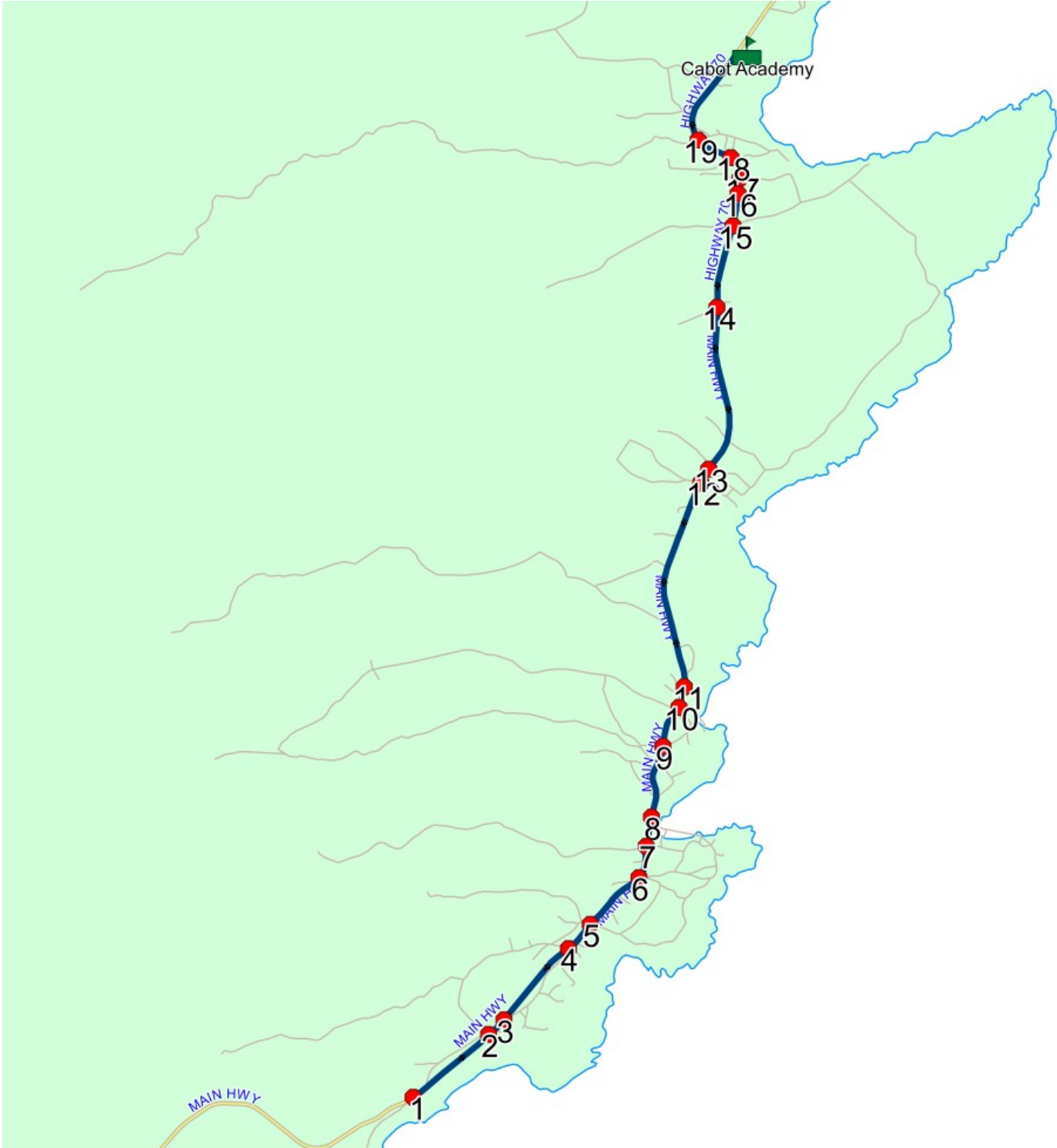
**Schools:** Cabot Academy (444)

**Run:** 16-055-2 AM **Description:**  
**Schools:** Cabot Academy **Stops:** 20 **Start Time:** 8:16 AM **End Time:** 8:31 AM

#	Arrival	Departure	Description
1		8:16 AM	MAIN HWY; KINGSTON & CLARKES RD; KINGSTON
2		8:17 AM	Kingston
3		8:17 AM	OLD HWY; SMALL POINT-ADAM'S COVE-BLACKHEAD-BROAD COVE & MAIN HWY; SMALL POINT-ADAM'S COVE-BLACKHEAD-BROAD COVE
4	8:18 AM	8:19 AM	MAIN HWY & BIRCH HILL RD
5		8:19 AM	MAIN HWY; SMALL POINT-ADAM'S COVE-BLACKHEAD-BROAD COVE & SCHOOL HOUSE RD; SMALL POINT-ADAM'S COVE-BLACKHEAD-BROAD COVE
6		8:20 AM	MAIN HWY; SMALL POINT-ADAM'S COVE-BLACKHEAD-BROAD COVE & MULLEYS COVE RD; SMALL POINT-ADAM'S COVE-BLACKHEAD-BROAD COVE
7		8:20 AM	COVE RD; SMALL POINT-ADAM'S COVE-BLACKHEAD-BROAD COVE & MAIN HWY; SMALL POINT-ADAM'S COVE-BLACKHEAD-BROAD COVE
8		8:21 AM	Broad Cove
9		8:22 AM	MAIN HWY; SMALL POINT-ADAM'S COVE-BLACKHEAD-BROAD COVE & FOREST RD; SMALL POINT-ADAM'S COVE-BLACKHEAD-BROAD COVE
10		8:22 AM	MAIN HWY & WHARF LOOP RD
11		8:22 AM	MAIN HWY & BURDENS RD
12		8:24 AM	MAIN HWY; SMALL POINT-ADAM'S COVE-BLACKHEAD-BROAD COVE & BAGGS RD; SMALL POINT-ADAM'S COVE-BLACKHEAD-BROAD COVE
13		8:25 AM	MAIN HWY; SMALL POINT-ADAM'S COVE-BLACKHEAD-BROAD COVE & EVANS RD; SMALL POINT-ADAM'S COVE-BLACKHEAD-BROAD COVE
14	8:26 AM	8:27 AM	1 HIGHWAY 70; WESTERN BAY; A0A
15	8:27 AM	8:28 AM	HIGHWAY 70; DIVISION NO. 1, SUBD. G & NEWTOWN RD; WESTERN BAY
16		8:28 AM	HOGANS RD; WESTERN BAY & HIGHWAY 70; WESTERN BAY
17		8:28 AM	Hwy 70 @ Roses Rd
18		8:28 AM	HIGHWAY 70; WESTERN BAY & CARIBOU RD; WESTERN BAY
19		8:29 AM	HIGHWAY 70; WESTERN BAY & CLIFTY POND RD; WESTERN BAY
20	8:30 AM	8:31 AM	Cabot Academy Driveway

Effective: 2023-11-15

Route: 16-055-2 Run: 16-055-2 AM



## Route: 16-055-2 Run: 16-055-2 PM

Route: 16-055-2

Operator: Coishs Trucking and Excavation Ltd.

Vehicle: 16-055-2

Description:

Schools: Cabot Academy (444)

Run: 16-055-2 PM

Description:

Schools: Cabot Academy

Stops: 20

Start Time: 2:35 PM

End Time: 3:06 PM

#	Arrival	Departure	Description
1	2:35 PM	2:50 PM	Cabot Academy Driveway
2	2:51 PM		HIGHWAY 70; WESTERN BAY & CLIFTY POND RD; WESTERN BAY
3	2:52 PM		HIGHWAY 70; WESTERN BAY & CARIBOU RD; WESTERN BAY <span style="float: right;">Effective: 2023-11-15</span>
4	2:52 PM		Hwy 70 @ Roses Rd
5	2:53 PM		HOGANS RD; WESTERN BAY & HIGHWAY 70; WESTERN BAY
6	2:53 PM		HIGHWAY 70; DIVISION NO. 1, SUBD. G & NEWTOWN RD; WESTERN BAY
7	2:54 PM		1 HIGHWAY 70; WESTERN BAY; A0A
8	2:56 PM		MAIN HWY; SMALL POINT-ADAM'S COVE-BLACKHEAD-BROAD COVE & EVANS RD; SMALL POINT-ADAM'S COVE-BLACKHEAD-BROAD COVE
9	2:56 PM	2:57 PM	MAIN HWY; SMALL POINT-ADAM'S COVE-BLACKHEAD-BROAD COVE & BAGGS RD; SMALL POINT-ADAM'S COVE-BLACKHEAD-BROAD COVE
10	2:58 PM		MAIN HWY & BURDENS RD
11	2:59 PM		MAIN HWY & WHARF LOOP RD
12	2:59 PM		MAIN HWY; SMALL POINT-ADAM'S COVE-BLACKHEAD-BROAD COVE & FOREST RD; SMALL POINT-ADAM'S COVE-BLACKHEAD-BROAD COVE
13	3:00 PM	3:01 PM	Small Point 1
14	3:01 PM		COVE RD; SMALL POINT-ADAM'S COVE-BLACKHEAD-BROAD COVE & MAIN HWY; SMALL POINT-ADAM'S COVE-BLACKHEAD-BROAD COVE
15	3:02 PM		MAIN HWY; SMALL POINT-ADAM'S COVE-BLACKHEAD-BROAD COVE & MULLEYS COVE RD; SMALL POINT-ADAM'S COVE-BLACKHEAD-BROAD COVE
16	3:02 PM	3:03 PM	MAIN HWY; SMALL POINT-ADAM'S COVE-BLACKHEAD-BROAD COVE & SCHOOL HOUSE RD; SMALL POINT-ADAM'S COVE-BLACKHEAD-BROAD COVE
17	3:03 PM		MAIN HWY & BIRCH HILL RD
18	3:04 PM	3:05 PM	OLD HWY; SMALL POINT-ADAM'S COVE-BLACKHEAD-BROAD COVE & MAIN HWY; SMALL POINT-ADAM'S COVE-BLACKHEAD-BROAD COVE
19	3:05 PM		Kingston
20	3:06 PM		MAIN HWY; KINGSTON & CLARKES RD; KINGSTON

Route: 16-055-2 Run: 16-055-2 PM

