

Route: BP 05 (M) Run: CTK 05 AM (M)

Route: BP 05 Operator: NLESD (Burin)

Vehicle: 351-16

Description:

Schools: Christ the King School (223)

Run: CTK 05 AM (M)

Stops: 9

Description:

Start Time: 7:45 AM

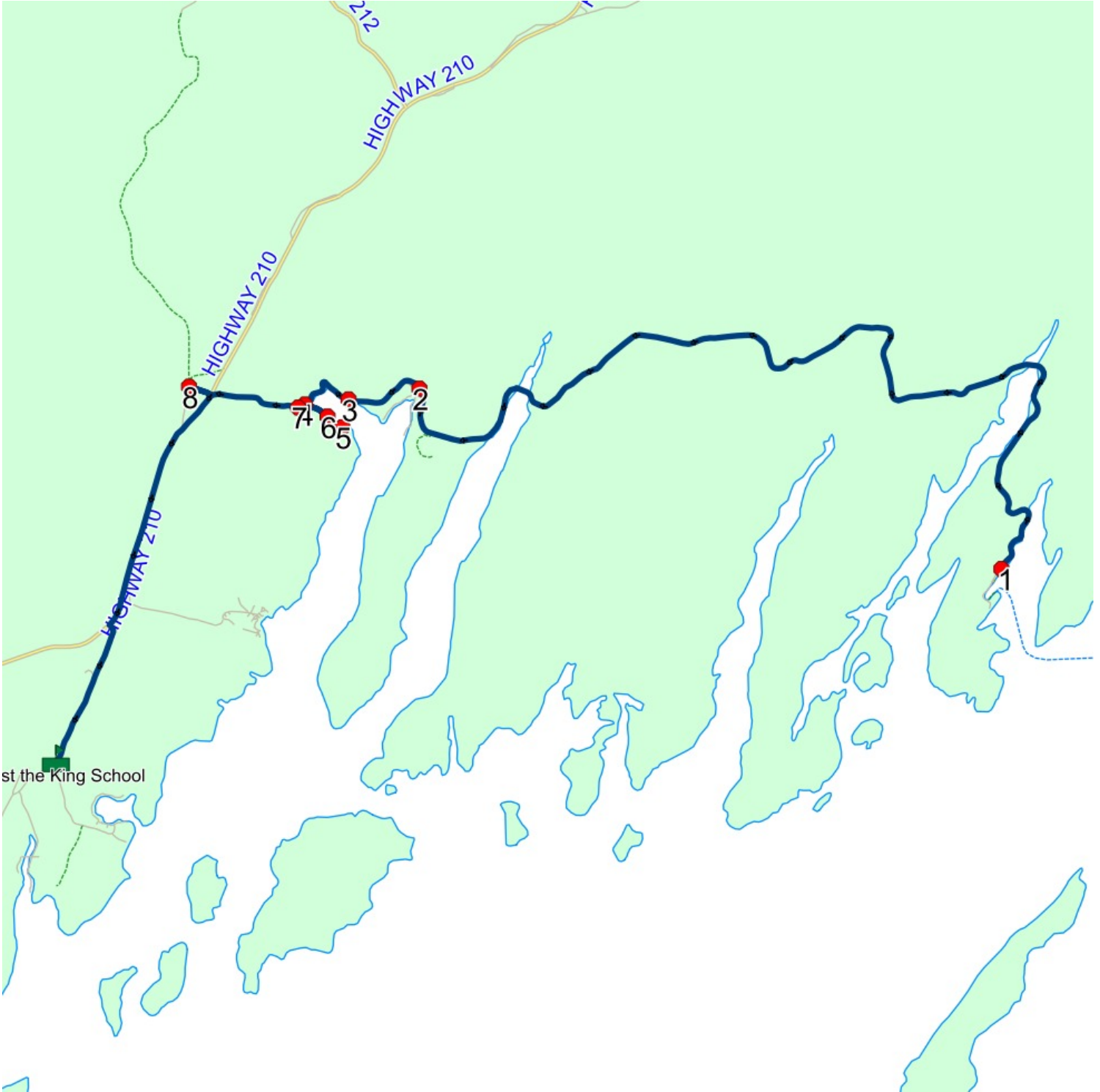
Variation: M

End Time: 8:36 AM

Schools: Christ the King School

#	Arrival	Departure	Description
1	7:45 AM	7:46 AM	COMMUNITY CENTRE - PETIT FORTE
2	8:11 AM	8:12 AM	BROOKSIDE
3		8:14 AM	HIGHWAY 215 : 2025-06-30
4		8:16 AM	BRIDGE INTERSECTION - BOAT HARBOUR
5		8:19 AM	SAUNDERS TURNAROUND - BOAT HARBOUR
6	8:20 AM	8:21 AM	WALTERS OLD STORE - BOAT HARBOUR
7	8:22 AM	8:23 AM	WALTERS STORAGE SHEDS - BOAT HARBOUR
8		8:27 AM	ACROSS HWY, END OF ROAD - BOAT HARBOUR
9	8:35 AM	8:36 AM	Christ the King School Driveway

Route: BP 05 (M) Run: CTK 05 AM (M)



Route: BP 05 (TWRF) Run: CTK 05 AM (TWRF)

Route: BP 05

Operator: NLESD (Burin)

Vehicle: 351-16

Description:

Schools: Christ the King School (223)

Run: CTK 05 AM (TWRF)

Description:

Variation: TWRF

Schools: Christ the King School

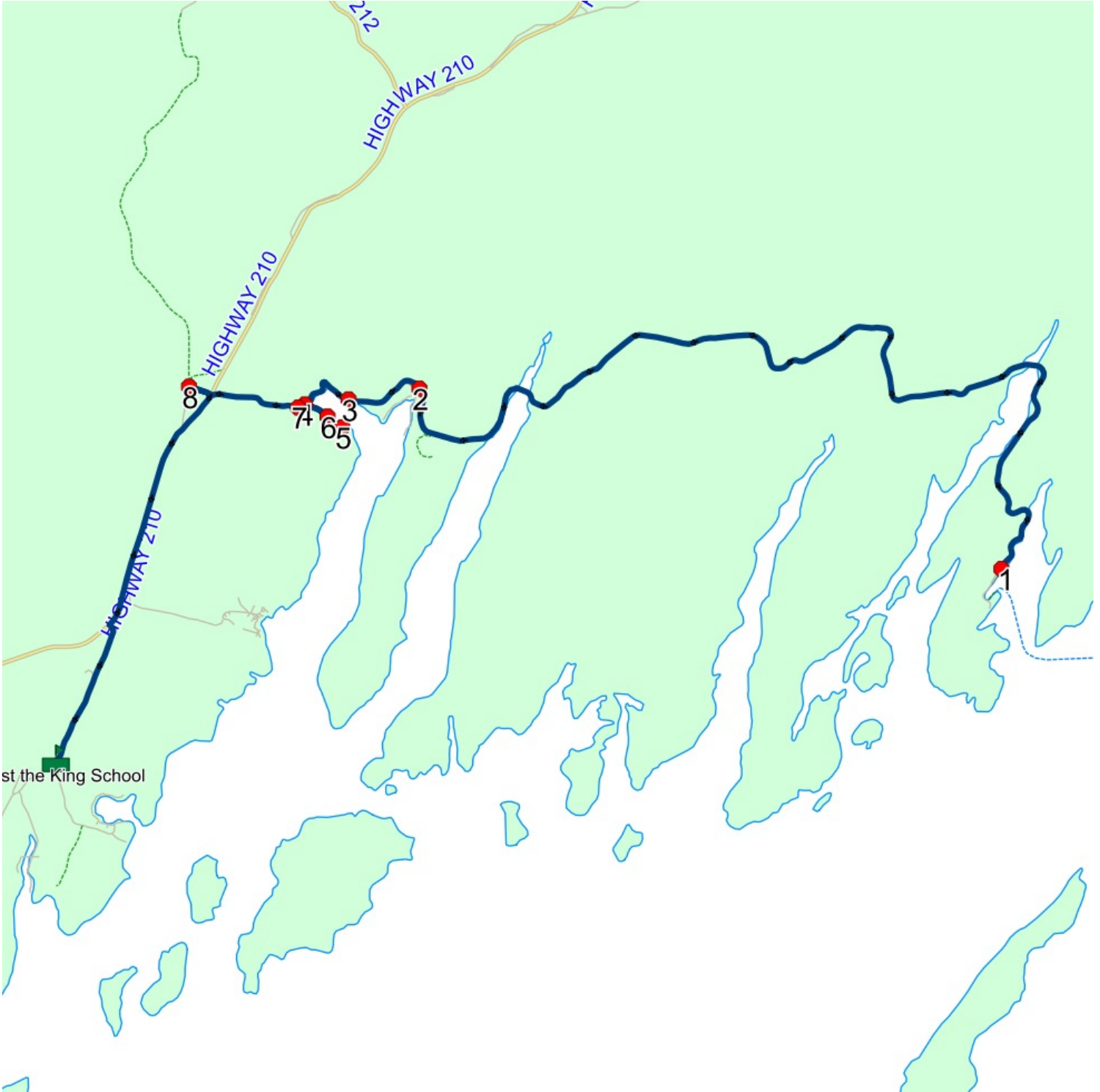
Stops: 9

Start Time: 7:45 AM

End Time: 8:36 AM

#	Arrival	Departure	Description
1	7:45 AM	7:46 AM	COMMUNITY CENTRE - PETIT FORTE
2	8:11 AM	8:12 AM	BROOKSIDE
3		8:14 AM	HIGHWAY 215 : 2025-06-30
4		8:16 AM	BRIDGE INTERSECTION - BOAT HARBOUR
5		8:19 AM	SAUNDERS TURNAROUND - BOAT HARBOUR
6	8:20 AM	8:21 AM	WALTERS OLD STORE - BOAT HARBOUR
7	8:22 AM	8:23 AM	WALTERS STORAGE SHEDS - BOAT HARBOUR
8		8:27 AM	ACROSS HWY, END OF ROAD - BOAT HARBOUR
9	8:35 AM	8:36 AM	Christ the King School Driveway

Route: BP 05 (TWRF) Run: CTK 05 AM (TWRF)



Route: BP 05 (MTWR) Run: CTK 05 PM (MTWR)

Route: BP 05

Operator: NLESD (Burin)

Vehicle: 351-16

Description:

Schools: Christ the King School (223)

Run: CTK 05 PM (MTWR)

Description:

Variation: MTWR

Schools: Christ the King School Stops: 9

Start Time: 2:48 PM

End Time: 3:54 PM

#	Arrival	Departure	Description
1	2:48 PM	3:03 PM	Christ the King School Driveway
2	3:12 PM		ACROSS HWY, END OF ROAD - BOAT HARBOUR
3	3:16 PM		WALTERS STORAGE SHEDS - BOAT HARBOUR
4	3:18 PM		WALTERS OLD STORE - BOAT HARBOUR
5	3:19 PM		SAUNDERS TURNAROUND - BOAT HARBOUR
6	3:22 PM	3:23 PM	BRIDGE INTERSECTION - BOAT HARBOUR
7	3:24 PM	3:25 PM	HIGHWAY 215 : 2025-06-30
8	3:27 PM		BROOKSIDE
9	3:53 PM	3:54 PM	COMMUNITY CENTRE - PETIT FORTE

Route: BP 05 (MTWR) Run: CTK 05 PM (MTWR)



Route: BP 05 (F) Run: CTK 05 PM (F)

Route: BP 05 Operator: NLESD (Burin)

Vehicle: 351-16

Description:

Schools: Christ the King School (223)

Run: CTK 05 PM (F)

Stops: 9

Description:

Start Time: 2:48 PM

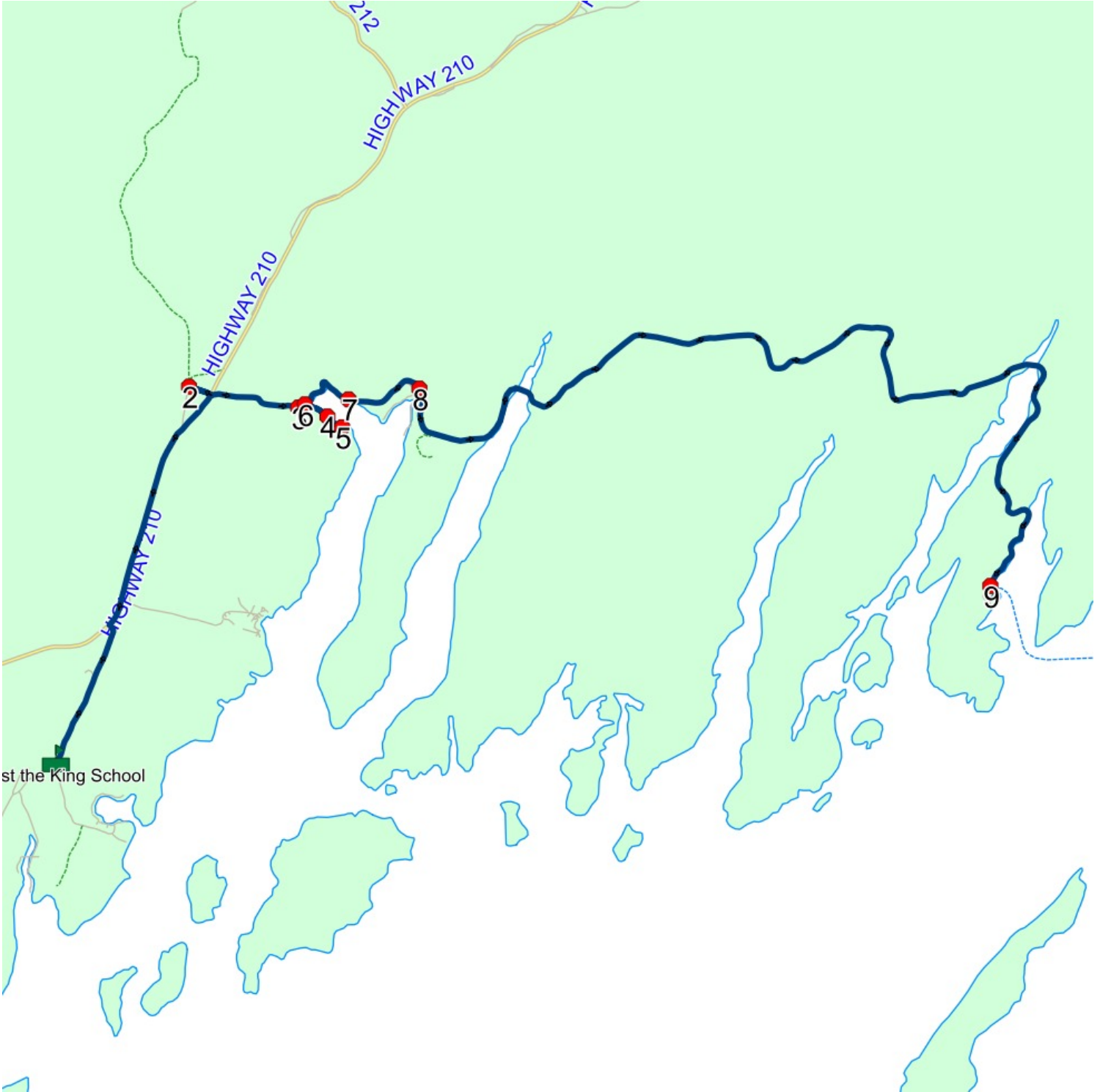
Variation: F

End Time: 3:54 PM

Schools: Christ the King School

#	Arrival	Departure	Description
1	2:48 PM	3:03 PM	Christ the King School Driveway
2	3:12 PM		ACROSS HWY, END OF ROAD - BOAT HARBOUR
3	3:16 PM		WALTERS STORAGE SHEDS - BOAT HARBOUR
4	3:18 PM		WALTERS OLD STORE - BOAT HARBOUR
5	3:19 PM		SAUNDERS TURNAROUND - BOAT HARBOUR
6	3:22 PM	3:23 PM	BRIDGE INTERSECTION - BOAT HARBOUR
7	3:24 PM	3:25 PM	HIGHWAY 215 : 2025-06-30
8	3:27 PM		BROOKSIDE
9	3:53 PM	3:54 PM	COMMUNITY CENTRE - PETIT FORTE

Route: BP 05 (F) Run: CTK 05 PM (F)



Route: BP 06 Run: CTK 06 AM

Route: BP 06 Operator: NLESD (Burin)

Vehicle: 336-15

Description:

Schools: Christ the King School (223)

Run: CTK 06 AM

Stops: 19

Start Time: 7:47 AM

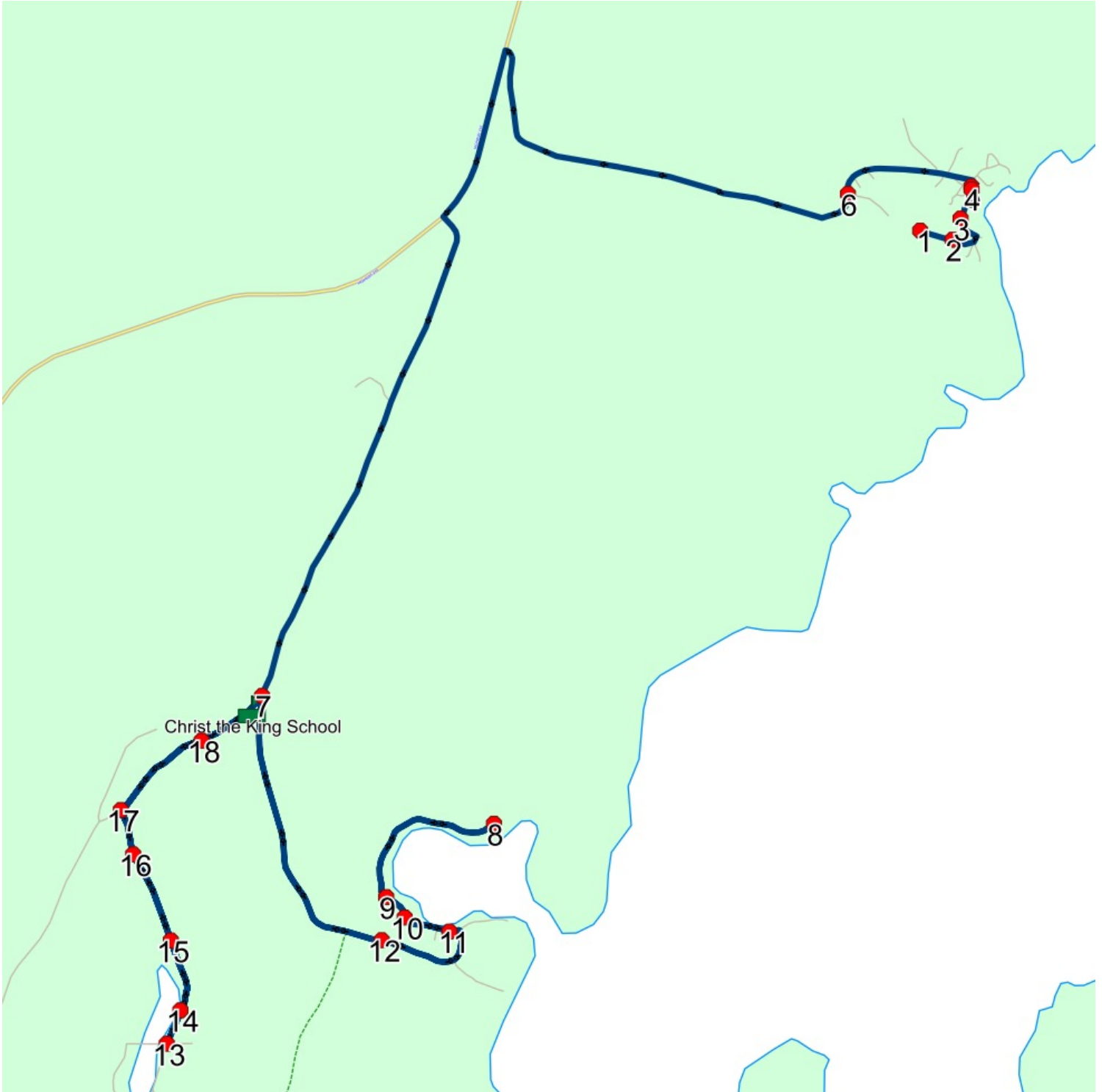
Description:

End Time: 8:37 AM

Schools: Christ the King School

#	Arrival	Departure	Description	
1	7:47 AM	7:48 AM	TOP OF HILL/END OF ROAD PARKERS COVE	
2		7:48 AM	11 OLD BRANCH RD	: 2025-06-30
3		7:50 AM	BIG ROCK PARKERS COVE	
4	7:50 AM	7:51 AM	1 MAIN RD; PARKERS COVE; A0E	: 2025-06-30
5		7:51 AM	STORE PARKERS COVE	
6	7:52 AM	7:53 AM	OCEANVIEW RD - PARKERS COVE	
7	7:59 AM	8:00 AM	1 MAIN RD; RUSHOON; A0E	
8	8:14 AM	8:15 AM	END OF BAINE HARBOUR - TURN AROUND	
9		8:17 AM	35 MAIN RD - BAINE HARBOUR	
10		8:18 AM	CHURCH ROAD INTERSECTION - BAINE HARBOUR	
11		8:19 AM	INTERSECTION HILL RD - BAINE HARBOUR	
12		8:21 AM	STEEL SHED - BAINE HARBOUR	
13		8:27 AM	CLIFF ROAD INTERSECTION - RUSHOON	
14		8:30 AM	244 MAIN RD; RUSHOON; A0E	: 2024-06-30
15		8:31 AM	MUNICIPAL BUILDING - RUSHOON	Effective: 2023-09-13
16	8:32 AM	8:33 AM	BELL ALIANT BUILDING - RUSHOON	: 2023-09-13
17	8:33 AM	8:34 AM	MAIN RD; RUSHOON & OLD RD; RUSHOON	
18	8:34 AM	8:35 AM	49 MAIN RD; RUSHOON	
19	8:35 AM	8:37 AM	Christ the King School Driveway	: 2024-06-30

Route: BP 06 Run: CTK 06 AM



Route: BP 06 Run: CTK 06 PM

Route: BP 06

Operator: NLESD (Burin)

Vehicle: 336-15

Description:

Schools: Christ the King School (223)

Run: CTK 06 PM

Stops: 19

Start Time: 2:48 PM

Description:

End Time: 3:43 PM

Schools: Christ the King School

#	Arrival	Departure	Description	
1	2:48 PM	3:03 PM	Christ the King School Driveway	: 2024-06-30
2	3:03 PM	3:04 PM	49 MAIN RD; RUSHOON	
3	3:04 PM	3:05 PM	MAIN RD; RUSHOON & OLD RD; RUSHOON	
4	3:06 PM	3:07 PM	BELL ALIANT BUILDING - RUSHOON	: 2023-09-13
5	3:07 PM	3:08 PM	MUNICIPAL BUILDING - RUSHOON	Effective: 2023-09-13
6	3:08 PM	3:09 PM	244 MAIN RD; RUSHOON; A0E	: 2024-06-30
7	3:09 PM	3:10 PM	CLIFF ROAD INTERSECTION - RUSHOON	
8	3:15 PM	3:16 PM	1 MAIN RD; RUSHOON; A0E	
9	3:18 PM		STEEL SHED - BAINE HARBOUR	
10	3:20 PM	3:21 PM	INTERSECTION HILL RD - BAINE HARBOUR	
11	3:21 PM	3:22 PM	CHURCH ROAD INTERSECTION - BAINE HARBOUR	
12	3:22 PM	3:23 PM	35 MAIN RD - BAINE HARBOUR	
13	3:25 PM		END OF BAINE HARBOUR - TURN AROUND	
14	3:37 PM	3:38 PM	OCEANVIEW RD - PARKERS COVE	
15	3:39 PM		STORE PARKERS COVE	
16	3:39 PM	3:40 PM	1 MAIN RD; PARKERS COVE; A0E	: 2025-06-30
17	3:40 PM	3:41 PM	BIG ROCK PARKERS COVE	
18	3:42 PM	3:43 PM	11 OLD BRANCH RD	: 2025-06-30
19	3:43 PM		TOP OF HILL/END OF ROAD PARKERS COVE	

Route: BP 06 Run: CTK 06 PM

