

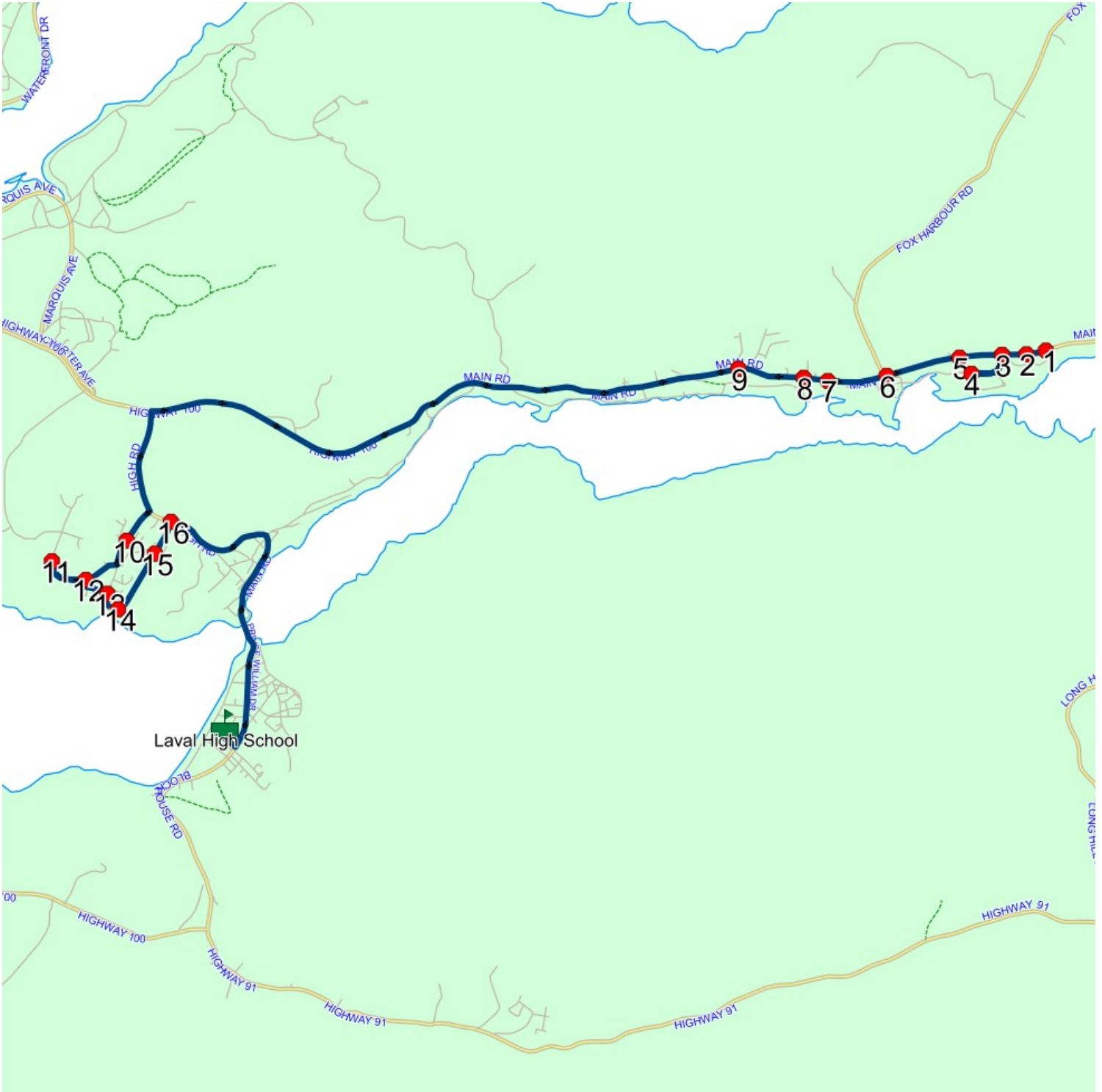
Route: 19-035-1 Run: 19-035-1 AM

Route: 19-035-1 **Operator:** Provincial Ready Mix
Vehicle: 19-035-1
Description:
Schools: Laval High School (280)

Run: 19-035-1 AM **Description:**
Schools: Laval High **Stops:** 17 **Start Time:** 7:55 AM **End Time:** 8:32 AM
School : 2024-06-30

#	Arrival	Departure	Description
1		7:55 AM	835 MAIN RD
2	7:55 AM	7:56 AM	MAIN RD & HUNTS RD
3		7:56 AM	MAIN RD & FRECKER PL
4		7:58 AM	FRECKER PL & P4 PL
5		8:03 AM	941 MAIN RD
6	8:03 AM	8:04 AM	MAIN RD & TRAILER PK
7	8:04 AM	8:05 AM	1113 MAIN RD
8		8:05 AM	MAIN RD & FOLLETTS LANE
9		8:06 AM	MAIN RD & HARBOUR DR
10		8:15 AM	MAIN RD & NEW SETTLEMENT HILL
11		8:18 AM	OLD SETTLEMENT HILL BUS SHELTER
12		8:20 AM	BLACK PATH RD & OLD SETTLEMENT HILL
13	8:21 AM	8:22 AM	FRESHWATER CRES & BLACK PATH RD
14		8:23 AM	3 ST & BROOK RD
15	8:24 AM	8:25 AM	3 ST & NEW SETTLEMENT HILL
16		8:25 AM	HIGH RD & 3 ST
17	8:30 AM	8:32 AM	Laval High School Driveway

Route: 19-035-1 Run: 19-035-1 AM



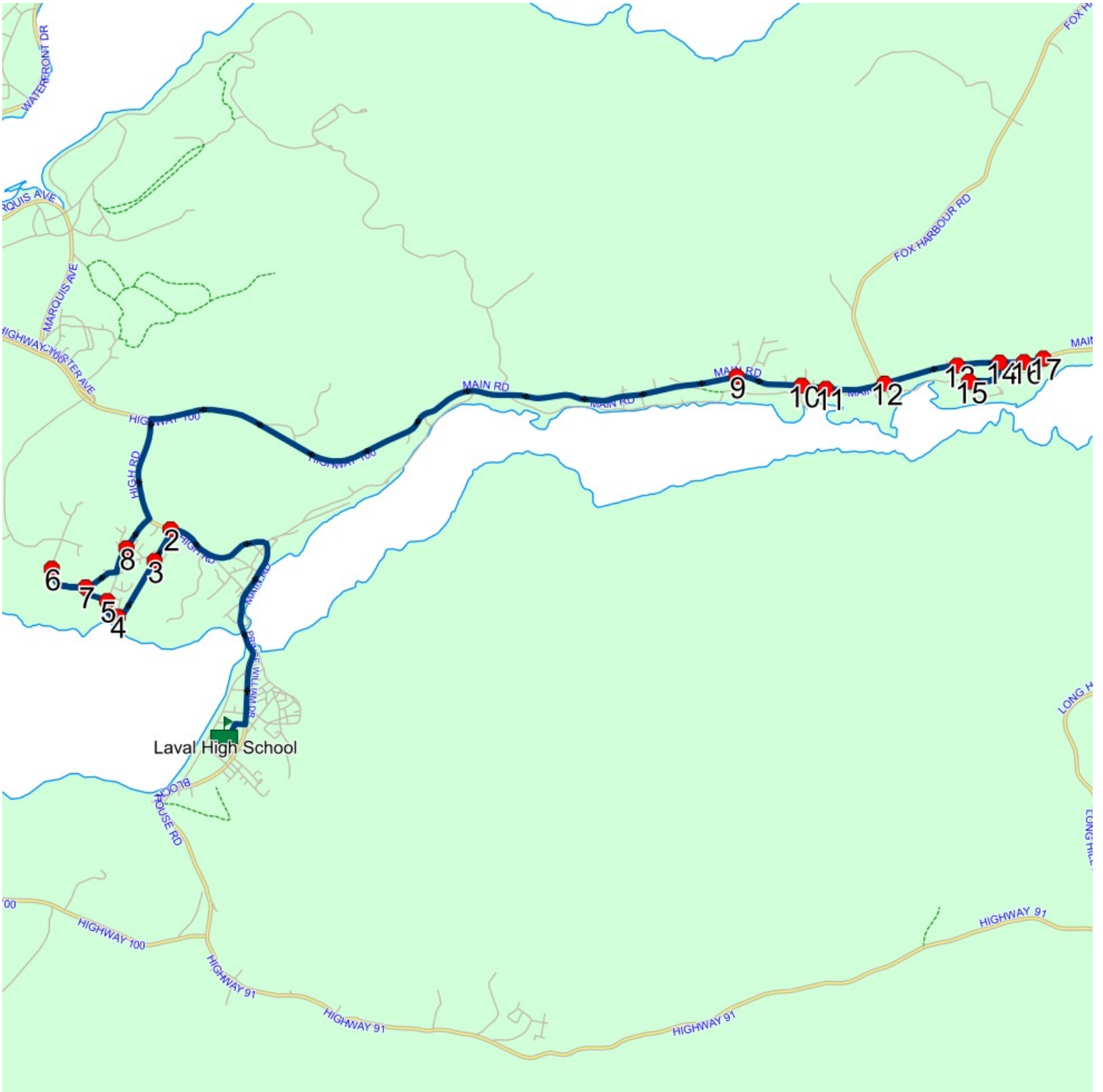
Route: 19-035-1 Run: 19-035-1 PM

Route: 19-035-1 **Operator:** Provincial Ready Mix
Vehicle: 19-035-1
Description:
Schools: Laval High School (280)

Run: 19-035-1 PM **Description:**
Schools: Laval High **Stops:** 17 **Start Time:** 2:55 PM **End Time:** 3:47 PM
 School : 2024-06-30

#	Arrival	Departure	Description
1	2:55 PM	3:10 PM	Laval High School Driveway
2	3:15 PM		HIGH RD & 3 ST
3	3:16 PM	3:17 PM	3 ST & NEW SETTLEMENT HILL
4	3:18 PM		3 ST & BROOK RD
5	3:19 PM	3:20 PM	FRESHWATER CRES & BLACK PATH RD
6	3:22 PM	3:23 PM	OLD SETTLEMENT HILL BUS SHELTER
7	3:24 PM	3:25 PM	BLACK PATH RD & OLD SETTLEMENT HILL
8	3:27 PM		MAIN RD & NEW SETTLEMENT HILL
9	3:35 PM	3:36 PM	MAIN RD & HARBOUR DR
10	3:36 PM	3:37 PM	MAIN RD & FOLLETTS LANE
11	3:37 PM	3:38 PM	1113 MAIN RD
12	3:38 PM	3:39 PM	MAIN RD & TRAILER PK
13	3:40 PM		941 MAIN RD
14	3:40 PM		MAIN RD & FRECKER PL
15	3:41 PM	3:42 PM	FRECKER PL & P4 PL
16	3:46 PM		MAIN RD & HUNTS RD
17	3:47 PM		835 MAIN RD

Route: 19-035-1 Run: 19-035-1 PM



Route: 19-035-2 Run: 19-035-2 AM

Route: 19-035-2 **Operator:** Provincial Ready Mix
Vehicle: 19-035-2
Description:
Schools: Laval High School (280)

Run: 19-035-2 AM **Description:**
Schools: Laval High **Stops:** 20 **Start Time:** 7:32 AM **End Time:** 8:32 AM
 School : 2024-06-30

#	Arrival	Departure	Description
1		7:32 AM	SHIP HARBOUR RD
2	7:34 AM	7:35 AM	Ship Harbour
3		7:46 AM	SHIP HARBOUR RD & GREEN RD
4	7:46 AM	7:47 AM	FOX HARBOUR RD & SEAVIEW LN
5		7:48 AM	46 FOX HARBOUR RD
6		7:54 AM	57 SOUTHSIDE RD
7		7:57 AM	102 FOX HARBOUR RD
8	8:06 AM	8:07 AM	92 FOX HARBOUR RD
9	8:07 AM	8:08 AM	20 FOX HARBOUR RD
10	8:09 AM	8:10 AM	MAIN RD & VILLA MARIE DR
11		8:11 AM	MAIN RD & STATION RD
12		8:12 AM	MAIN RD & BARONS LANE
13		8:13 AM	BACKLAND RD & MAIN RD
14	8:14 AM	8:15 AM	1603 MAIN RD
15	8:17 AM	8:18 AM	194 FERNDALE RD
16	8:24 AM	8:25 AM	FORT LOUIS RD & HIGH RD
17	8:25 AM	8:26 AM	HIGH RD & HUMPHREY ST
18		8:26 AM	HIGH RD & O'KEEFES LANE; PLACENTIA
19		8:28 AM	COURTESY STOP/FAMILY RESPONSIBILITY ZONE SUPER 1 STOP
20	8:30 AM	8:32 AM	Laval High School Driveway

Route: 19-035-2 Run: 19-035-2 AM



Route: 19-035-2 Run: 19-035-2 PM

Route: 19-035-2 **Operator:** Provincial Ready Mix
Vehicle: 19-035-2
Description:
Schools: Laval High School (280)

Run: 19-035-2 PM **Description:**
Schools: Laval High **Stops:** 20 **Start Time:** 2:55 PM **End Time:** 4:12 PM
 School : 2024-06-30

#	Arrival	Departure	Description
1	2:55 PM	3:10 PM	Laval High School Driveway
2	3:13 PM		COURTESY STOP/FAMILY RESPONSIBILITY ZONE SUPER 1 STOP
3	3:18 PM	3:19 PM	FORT LOUIS RD & HIGH RD
4	3:19 PM	3:20 PM	HIGH RD & HUMPHREY ST
5	3:20 PM	3:21 PM	HIGH RD & O'KEEFES LANE; PLACENTIA
6	3:23 PM	3:24 PM	194 FERNDALE RD
7	3:27 PM		1603 MAIN RD
8	3:28 PM	3:29 PM	BACKLAND RD & MAIN RD
9	3:30 PM		MAIN RD & BARONS LANE
10	3:31 PM		MAIN RD & STATION RD
11	3:32 PM	3:33 PM	MAIN RD & VILLA MARIE DR
12	3:35 PM		20 FOX HARBOUR RD
13	3:36 PM	3:37 PM	92 FOX HARBOUR RD
14	3:46 PM		102 FOX HARBOUR RD
15	3:49 PM		57 SOUTHSIDE RD
16	3:55 PM	3:56 PM	46 FOX HARBOUR RD
17	3:57 PM		FOX HARBOUR RD & SEAVIEW LN
18	3:58 PM		SHIP HARBOUR RD & GREEN RD
19	4:09 PM	4:10 PM	Ship Harbour
20	4:12 PM		SHIP HARBOUR RD

Route: 19-035-2 Run: 19-035-2 PM



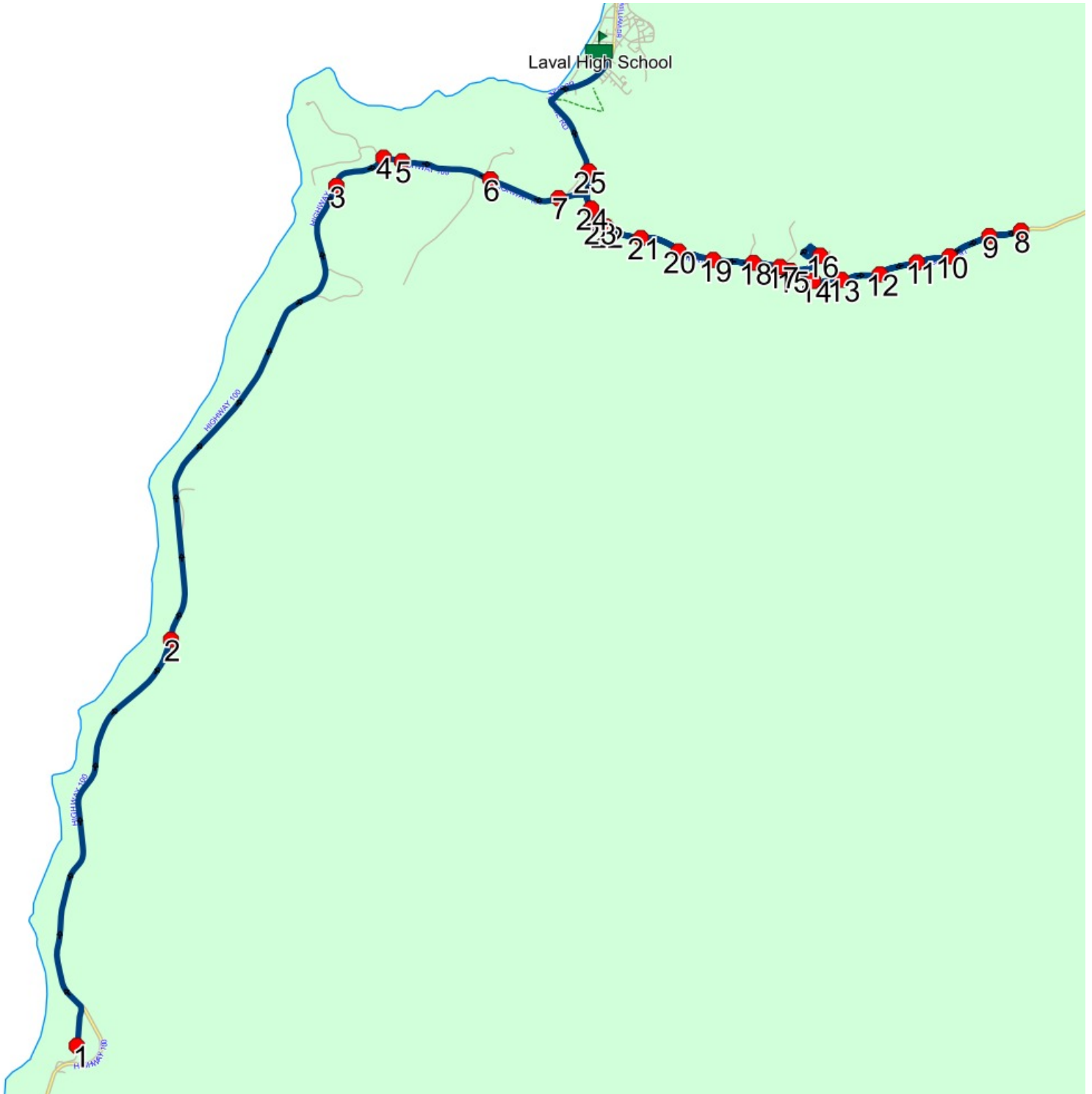
Route: 19-035-3 Run: 19-035-3 AM

Route: 19-035-3 Operator: Provincial Ready Mix
 Vehicle: 19-035-3
 Description:
 Schools: Laval High School (280)

Run: 19-035-3 AM Description:
 Schools: Laval High Stops: 26 Start Time: 7:41 AM End Time: 8:33 AM
 School : 2024-06-30

#	Arrival	Departure	Description
1		7:41 AM	2 OLD RD
2		7:48 AM	Little Barasway
3		7:55 AM	POINT VERDE TURNAROUND
4		7:56 AM	HIGHWAY 100 & LIGHTHOUSE RD
5		7:57 AM	HIGHWAY 100 & WILLIES LANE
6		7:58 AM	16 HIGHWAY 100
7		7:59 AM	6 HIGHWAY 100
8		8:07 AM	553 HIGHWAY 91
9	8:07 AM	8:08 AM	501 HIGHWAY 91
10		8:08 AM	424 HIGHWAY 91
11		8:09 AM	375 HIGHWAY 91; PLACENTIA; A0B
12		8:10 AM	314 HIGHWAY 91
13		8:11 AM	251 HIGHWAY 91
14		8:12 AM	205 HIGHWAY 91
15	8:12 AM	8:13 AM	HIGHWAY 91 & KINGS LANE
16	8:14 AM	8:15 AM	KINGS LANE & MILLERS RD
17		8:19 AM	SHAWS LANE & HIGHWAY 91
18	8:19 AM	8:20 AM	102 HIGHWAY 91
19		8:21 AM	62 HIGHWAY 91; PLACENTIA; A0B
20		8:22 AM	BONDS PATH & SMELT RIVER LANE
21		8:23 AM	272 BONDS PATH; PLACENTIA; A0B
22		8:24 AM	BONDS PATH & LANNON PL
23		8:25 AM	200 BONDS PATH
24	8:25 AM	8:26 AM	170 BONDS PATH; PLACENTIA; A0B
25		8:26 AM	120 BONDS PATH
26	8:30 AM	8:33 AM	Laval High School Driveway

Route: 19-035-3 Run: 19-035-3 AM



Route: 19-035-3 Run: 19-035-3 PM

Route: 19-035-3 **Operator:** Provincial Ready Mix

Vehicle: 19-035-3

Description:

Schools: Laval High School (280)

Run: 19-035-3 PM

Description:

Schools: Laval High

Stops: 26

Start Time: 2:55 PM

End Time: 4:04 PM

School : 2024-06-30

#	Arrival	Departure	Description
1	2:55 PM	3:10 PM	Laval High School Driveway
2	3:14 PM	3:15 PM	120 BONDS PATH
3	3:15 PM	3:16 PM	170 BONDS PATH; PLACENTIA; A0B
4	3:16 PM		200 BONDS PATH
5	3:17 PM		BONDS PATH & LANNON PL
6	3:18 PM		272 BONDS PATH; PLACENTIA; A0B
7	3:19 PM		BONDS PATH & SMELT RIVER LANE
8	3:20 PM		62 HIGHWAY 91; PLACENTIA; A0B
9	3:21 PM	3:22 PM	102 HIGHWAY 91
10	3:22 PM	3:23 PM	SHAWS LANE & HIGHWAY 91
11	3:23 PM		HIGHWAY 91 & KINGS LANE
12	3:25 PM	3:26 PM	KINGS LANE & MILLERS RD
13	3:30 PM	3:31 PM	205 HIGHWAY 91
14	3:31 PM	3:32 PM	251 HIGHWAY 91
15	3:32 PM	3:33 PM	314 HIGHWAY 91
16	3:33 PM	3:34 PM	375 HIGHWAY 91; PLACENTIA; A0B
17	3:34 PM	3:35 PM	424 HIGHWAY 91
18	3:35 PM	3:36 PM	501 HIGHWAY 91
19	3:37 PM		553 HIGHWAY 91
20	3:44 PM		6 HIGHWAY 100
21	3:45 PM		16 HIGHWAY 100
22	3:46 PM	3:47 PM	HIGHWAY 100 & WILLIES LANE
23	3:47 PM	3:48 PM	HIGHWAY 100 & LIGHTHOUSE RD
24	3:49 PM		POINT VERDE TURNAROUND
25	3:56 PM	3:57 PM	Little Barasway
26	4:03 PM	4:04 PM	2 OLD RD

Route: 19-035-3 Run: 19-035-3 PM

