

## Route: 21-114-1 Run: 21-114-1 AM

Route: 21-114-1 Operator: Buckles Enterprises Ltd.

Vehicle: 21-114-1

Description:

Schools: Valmont Academy (152)

Run: 21-114-1 AM

Schools: Valmont

Stops: 7

Start Time: 8:21 AM

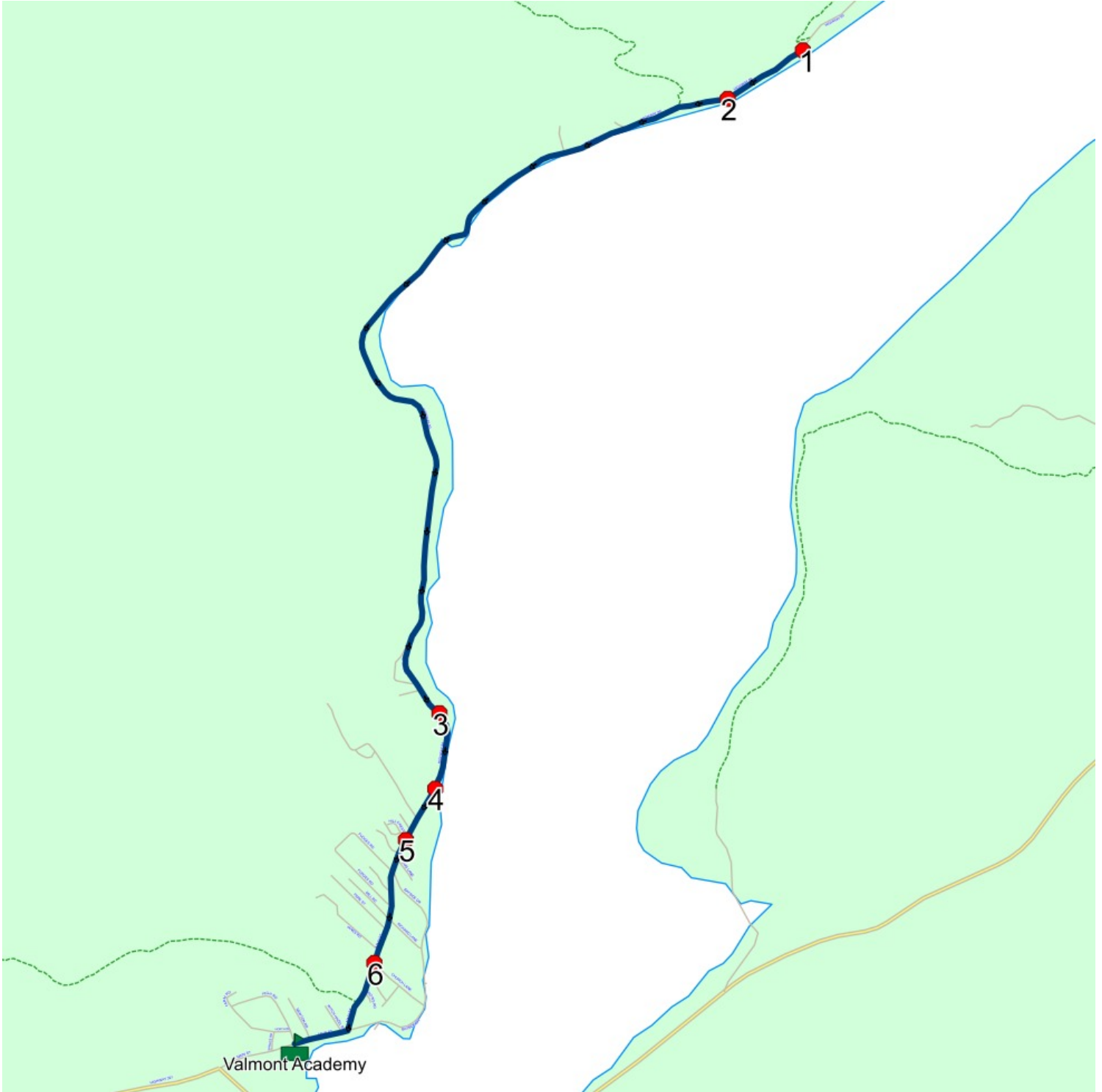
Description:

End Time: 8:42 AM

Academy : 2026-06-30

#	Arrival	Departure	Description
1		8:21 AM	HIGHWAY 80 TURNAROUND
2	8:22 AM	8:23 AM	Rattling Brook
3		8:33 AM	200 HIGHWAY 80
4	8:34 AM	8:35 AM	166 HIGHWAY 80
5		8:36 AM	MAIN ST; KING'S POINT & HILLCREST RD; KING'S POINT
6		8:38 AM	PUBLIC LIBRARY
7	8:40 AM	8:42 AM	Valmont Academy Driveway

Route: 21-114-1 Run: 21-114-1 AM



## Route: 21-114-1 Run: 21-114-1 PM

**Route:** 21-114-1 **Operator:** Buckles Enterprises Ltd.

**Vehicle:** 21-114-1

**Description:**

**Schools:** Valmont Academy (152)

**Run:** 21-114-1 PM

**Schools:** Valmont

**Stops:** 7

**Start Time:** 2:55 PM

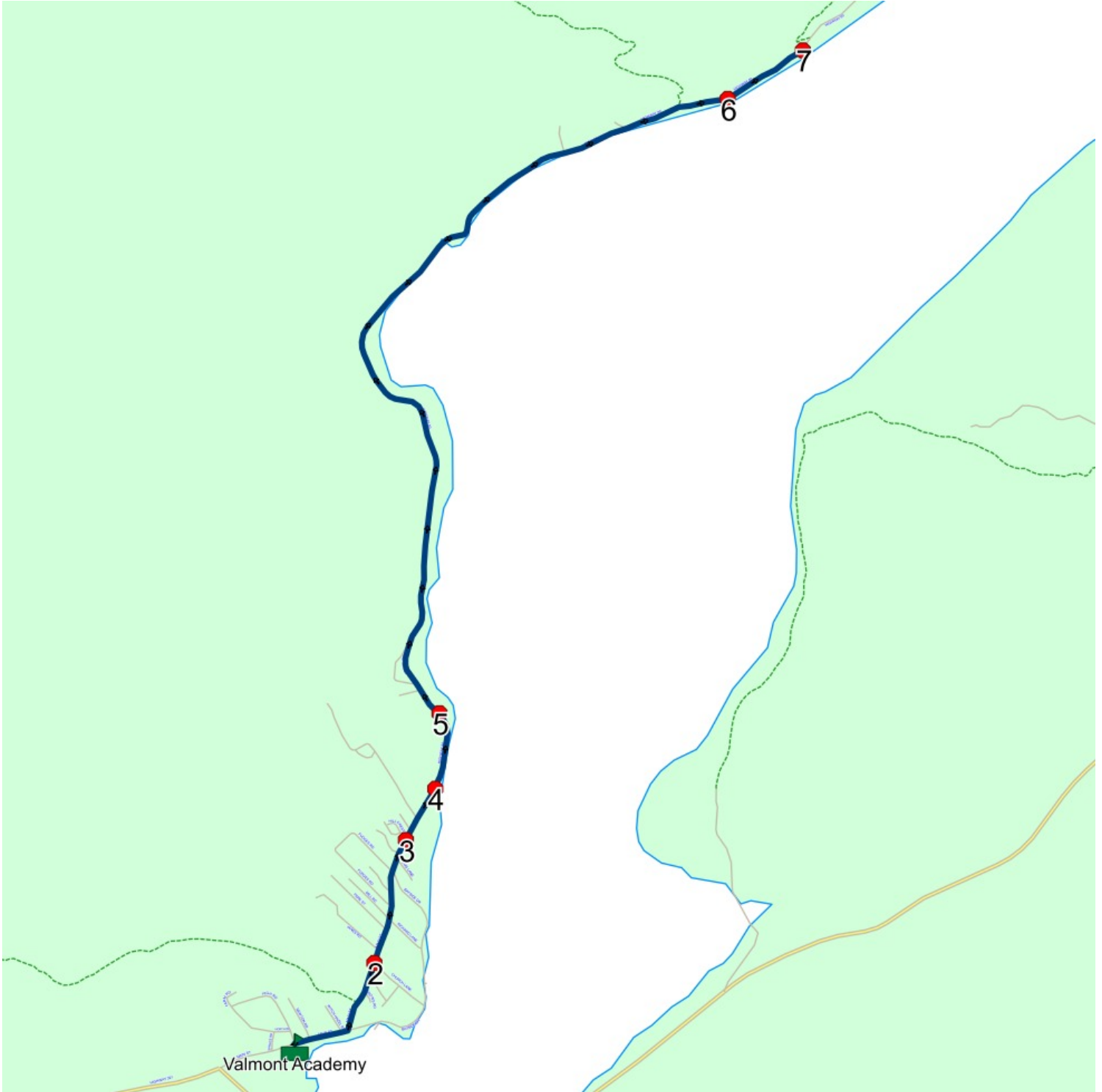
**Description:**

**End Time:** 3:29 PM

Academy : 2026-06-30

#	Arrival	Departure	Description
1	2:55 PM	3:10 PM	Valmont Academy Driveway
2	3:12 PM	3:13 PM	PUBLIC LIBRARY
3	3:14 PM	3:15 PM	MAIN ST; KING'S POINT & HILLCREST RD; KING'S POINT
4	3:15 PM	3:16 PM	166 HIGHWAY 80
5	3:17 PM	3:18 PM	200 HIGHWAY 80
6	3:28 PM		Rattling Brook
7	3:29 PM		HIGHWAY 80 TURNAROUND

Route: 21-114-1 Run: 21-114-1 PM



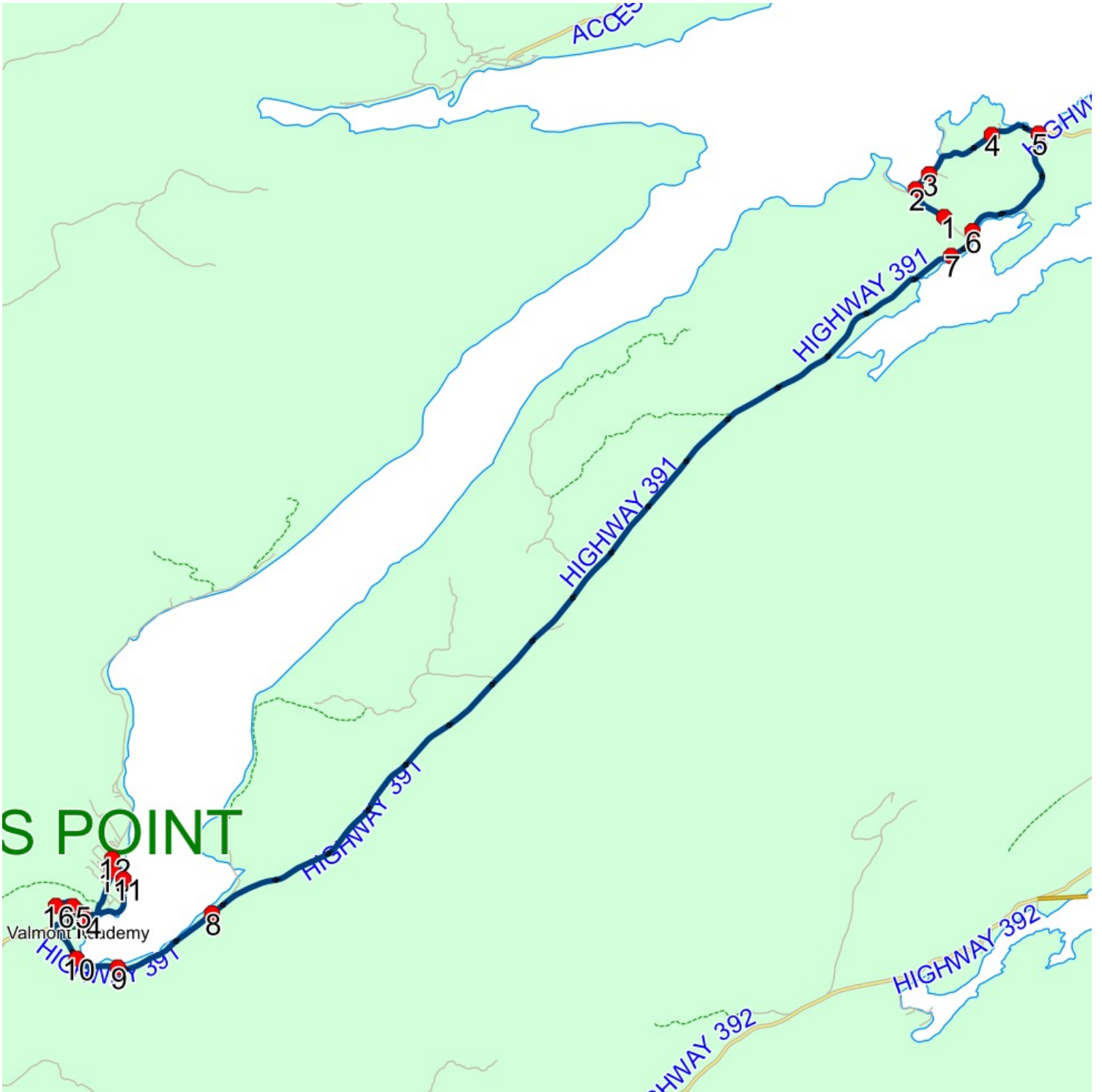
## Route: BV 17 Run: VA 17 AM

Route: BV 17 Operator: NLESD (Baie Verte)  
 Vehicle: 345-16  
 Description:  
 Schools: Valmont Academy (152)

Run: VA 17 AM Description:  
 Stops: 17 Start Time: 7:50 AM End Time: 8:42 AM  
 Schools: Valmont Academy

#	Arrival	Departure	Description
1	7:50 AM	7:51 AM	MIDWAY BETWEEN HWY 391 & JACKSONS COVE RD
2		7:52 AM	JACKSONS COVE RD & MAIN ST (NEAR CHURCH)
3		7:53 AM	JACKSON'S COVE FIREHALL
4	7:56 AM	7:57 AM	3RD HOUSE LANGDONS COVE
5		7:59 AM	NICKEYS NOSE COVE INTERSECTION
6		8:01 AM	WHITE HOUSE ON RIGHT LEAVING SILVERDALE
7	8:02 AM	8:03 AM	HIGHWAY 391 - BEFORE JACKSONS COVE INTERSECTION
8	8:19 AM	8:20 AM	180 KINGS POINT SOUTH
9		8:22 AM	11 HARRYS HARBOUR RD
10	8:22 AM	8:23 AM	12 HIGHWAY 391; KING'S POINT
11	8:27 AM	8:28 AM	67 BAYSIDE DR; KINGS POINT; A0J
12		8:29 AM	MAIN ST; KING'S POINT & BAYSIDE DR; KING'S POINT
13	8:30 AM	8:31 AM	MAIN ST; KING'S POINT & FUDGES RD; KING'S POINT
14	8:33 AM	8:34 AM	MAIN ST; KING'S POINT & NEWTON RD; KING'S POINT
15		8:35 AM	14 HIGH RD; KING'S POINT
16		8:36 AM	HIGH RD; KING'S POINT & FARM RD; KING'S POINT
17	8:40 AM	8:42 AM	Valmont Academy

Route: BV 17 Run: VA 17 AM



## Route: BV 17 Run: VA 17 PM

Route: BV 17 Operator: NLESD (Baie Verte)

Vehicle: 345-16

Description:

Schools: Valmont Academy (152)

Run: VA 17 PM

Description:

Stops: 17

Start Time: 2:55 PM

End Time: 4:02 PM

Schools: Valmont Academy

#	Arrival	Departure	Description
1	2:55 PM	3:10 PM	Valmont Academy
2	3:12 PM		HIGH RD; KING'S POINT & FARM RD; KING'S POINT
3	3:15 PM	3:16 PM	14 HIGH RD; KING'S POINT
4	3:17 PM	3:18 PM	MAIN ST; KING'S POINT & NEWTON RD; KING'S POINT
5	3:20 PM	3:21 PM	MAIN ST; KING'S POINT & FUDGES RD; KING'S POINT
6	3:21 PM	3:22 PM	MAIN ST; KING'S POINT & BAYSIDE DR; KING'S POINT
7	3:23 PM	3:24 PM	67 BAYSIDE DR; KINGS POINT; A0J
8	3:29 PM		12 HIGHWAY 391; KING'S POINT
9	3:30 PM		11 HARRYS HARBOUR RD
10	3:32 PM		180 KINGS POINT SOUTH
11	3:49 PM		HIGHWAY 391 - BEFORE JACKSONS COVE INTERSECTION
12	3:51 PM	3:52 PM	MIDWAY BETWEEN HWY 391 & JACKSONS COVE RD
13	3:53 PM		JACKSONS COVE RD & MAIN ST (NEAR CHURCH)
14	3:54 PM		JACKSON'S COVE FIREHALL
15	3:57 PM	3:58 PM	3RD HOUSE LANGDONS COVE
16	3:59 PM		NICKYS NOSE COVE INTERSECTION
17	4:02 PM		WHITE HOUSE ON RIGHT LEAVING SILVERDALE

Route: BV 17 Run: VA 17 PM

