

## Route: LP 22 Run: BC 22B AM

Route: LP 22 Operator: NLESD (Lewisporte)

Vehicle: 252-13

Description:

Schools: Botwood Collegiate (132)

Run: BC 22B AM

Stops: 10

Start Time: 8:32 AM

Description:

End Time: 8:52 AM

Schools: Botwood Collegiate

#	Arrival	Departure	Description
1		8:32 AM	27 SACREYS RD
2		8:34 AM	204 COMMONWEALTH DR
3	8:35 AM	8:36 AM	180 COMMONWEALTH DR
4	8:37 AM	8:38 AM	COMMONWEALTH DR & HOLLETT PL (INTERSECTION)
5	8:38 AM	8:39 AM	90 COMMONWEALTH DR
6	8:40 AM	8:41 AM	COMMONWEALTH DR & CONFEDERATION PL (INTERSECTION)
7	8:42 AM	8:43 AM	PATTISON AVE & MARINE DR
8	8:45 AM	8:46 AM	ANTHONY INSURANCE (6 CHURCH RD)
9		8:47 AM	COURTESY STOP/FAMILY RESPONSIBILITY ZONE COMMONWEALTH DR & FERNWOOD DR (INTERSECTION)
10	8:50 AM	8:52 AM	Botwood Collegiate

Route: LP 22 Run: BC 22B AM



## Route: LP 22 Run: BC 22B PM

Route: LP 22 Operator: NLESD (Lewisporte)  
 Vehicle: 252-13  
 Description:  
 Schools: Botwood Collegiate (132)

Run: BC 22B PM Description:  
 Stops: 10 Start Time: 2:55 PM End Time: 3:30 PM  
 Schools: Botwood Collegiate

#	Arrival	Departure	Description
1	2:55 PM	3:10 PM	Botwood Collegiate
2	3:13 PM	3:14 PM	27 SACREYS RD
3	3:16 PM		204 COMMONWEALTH DR
4	3:17 PM		180 COMMONWEALTH DR
5	3:19 PM	3:20 PM	COMMONWEALTH DR & HOLLETT PL (INTERSECTION)
6	3:20 PM	3:21 PM	90 COMMONWEALTH DR
7	3:22 PM	3:23 PM	COMMONWEALTH DR & CONFEDERATION PL (INTERSECTION)
8	3:25 PM		PATTISON AVE & MARINE DR
9	3:27 PM	3:28 PM	ANTHONY INSURANCE (6 CHURCH RD)
10	3:30 PM		COURTESY STOP/FAMILY RESPONSIBILITY ZONE COMMONWEALTH DR & FERNWOOD DR (INTERSECTION)

Route: LP 22 Run: BC 22B PM



## Route: LP 24 Run: BC 24B AM

Route: LP 24 Operator: NLESD (Lewisporte)  
 Vehicle: 364-18  
 Description:  
 Schools: Botwood Collegiate (132)

Run: BC 24B AM Description:  
 Stops: 14 Start Time: 8:24 AM End Time: 8:53 AM  
 Schools: Botwood Collegiate

#	Arrival	Departure	Description
1		8:24 AM	114 MAIN ST
2		8:25 AM	BLAKES LANE & MAIN ST
3		8:26 AM	62 MAIN ST
4		8:27 AM	45 MAIN ST
5		8:29 AM	SWANEE POOL RD & MAIN ST
6	8:34 AM	8:35 AM	21 SWANEE POOL RD; BOTWOOD; A0H
7	8:38 AM	8:39 AM	17 WATER ST
8	8:39 AM	8:40 AM	24 WATER ST
9	8:41 AM	8:42 AM	79 WATER ST
10		8:43 AM	97 WATER ST
11		8:44 AM	145 WATER ST
12		8:45 AM	201 WATER ST
13		8:46 AM	COURTESY STOP FAMILY RESPONSIBILITY ZONE (CIRCULAR RD & WATER ST)
14	8:50 AM	8:52 AM	Botwood Collegiate Driveway

Route: LP 24 Run: BC 24B AM



## Route: LP 24 Run: BC 24B PM

Route: LP 24 Operator: NLESD (Lewisporte)

Vehicle: 364-18

Description:

Schools: Botwood Collegiate (132)

Run: BC 24B PM

Stops: 14

Start Time: 2:55 PM

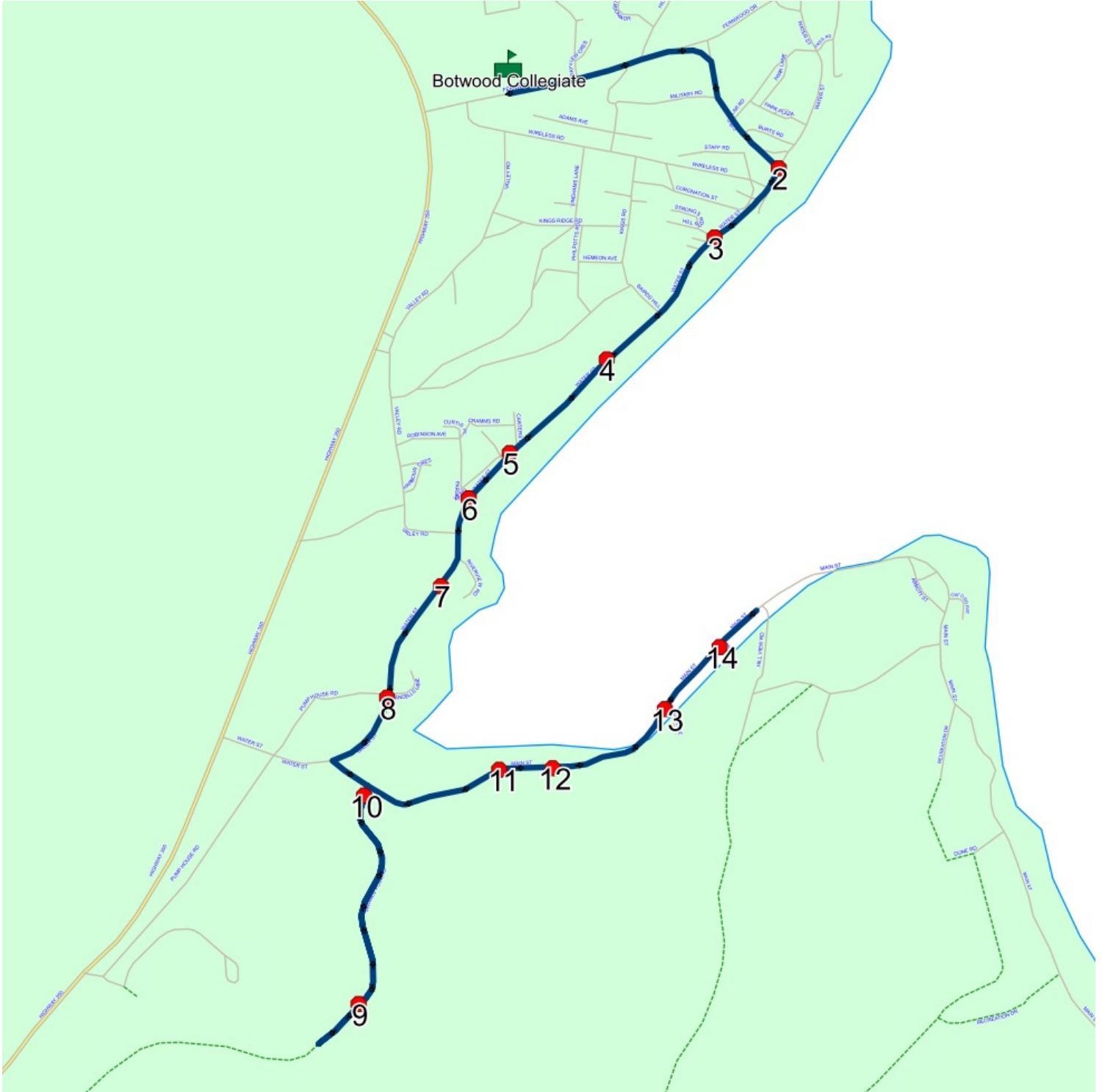
Description:

End Time: 3:37 PM

Schools: Botwood Collegiate

#	Arrival	Departure	Description
1	2:55 PM	3:10 PM	Botwood Collegiate Driveway
2	3:13 PM		COURTESY STOP FAMILY RESPONSIBILITY ZONE (CIRCULAR RD & WATER ST)
3	3:14 PM	3:15 PM	201 WATER ST
4	3:16 PM		145 WATER ST
5	3:17 PM	3:18 PM	97 WATER ST
6	3:18 PM	3:19 PM	79 WATER ST
7	3:20 PM	3:21 PM	24 WATER ST
8	3:21 PM	3:22 PM	17 WATER ST
9	3:25 PM	3:26 PM	21 SWANEE POOL RD; BOTWOOD; A0H
10	3:31 PM	3:32 PM	SWANEE POOL RD & MAIN ST
11	3:33 PM		45 MAIN ST
12	3:34 PM		62 MAIN ST
13	3:35 PM	3:36 PM	BLAKES LANE & MAIN ST
14	3:36 PM	3:37 PM	114 MAIN ST

Route: LP 24 Run: BC 24B PM





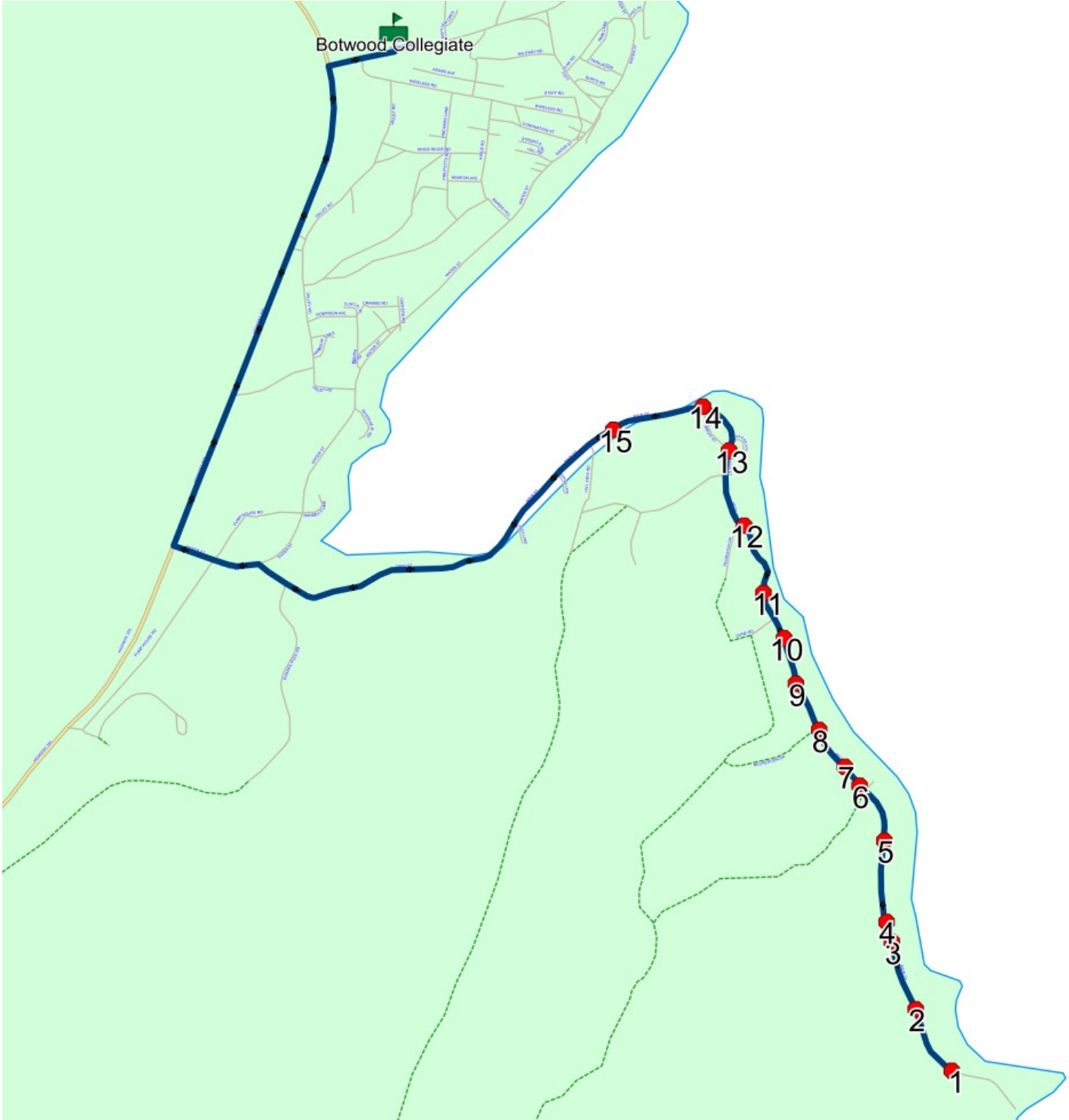
## Route: LP 25 Run: BC 25B AM

**Route:** LP 25 **Operator:** NLESD (Lewisporte)  
**Vehicle:** 290-14  
**Description:**  
**Schools:** Botwood Collegiate (132)

**Run:** BC 25B AM **Description:**  
**Stops:** 16 **Start Time:** 8:32 AM **End Time:** 8:52 AM  
**Schools:** Botwood Collegiate

#	Arrival	Departure	Description
1		8:32 AM	2nd House From Pt.
2		8:33 AM	Turnaround
3		8:34 AM	359 MAIN ST
4	8:34 AM	8:35 AM	355 MAIN ST
5	8:35 AM	8:36 AM	339 MAIN ST
6		8:36 AM	330 MAIN ST
7	8:36 AM	8:37 AM	317 MAIN ST
8		8:37 AM	301 MAIN ST
9	8:37 AM	8:38 AM	284 MAIN ST
10		8:38 AM	261 MAIN ST
11	8:38 AM	8:39 AM	245 MAIN ST
12	8:39 AM	8:40 AM	212 MAIN ST
13	8:40 AM	8:41 AM	MAIN ST & ABBOTT ST
14		8:41 AM	179 MAIN ST
15		8:42 AM	142 MAIN ST
16	8:50 AM	8:52 AM	Botwood Collegiate Driveway

Route: LP 25 Run: BC 25B AM



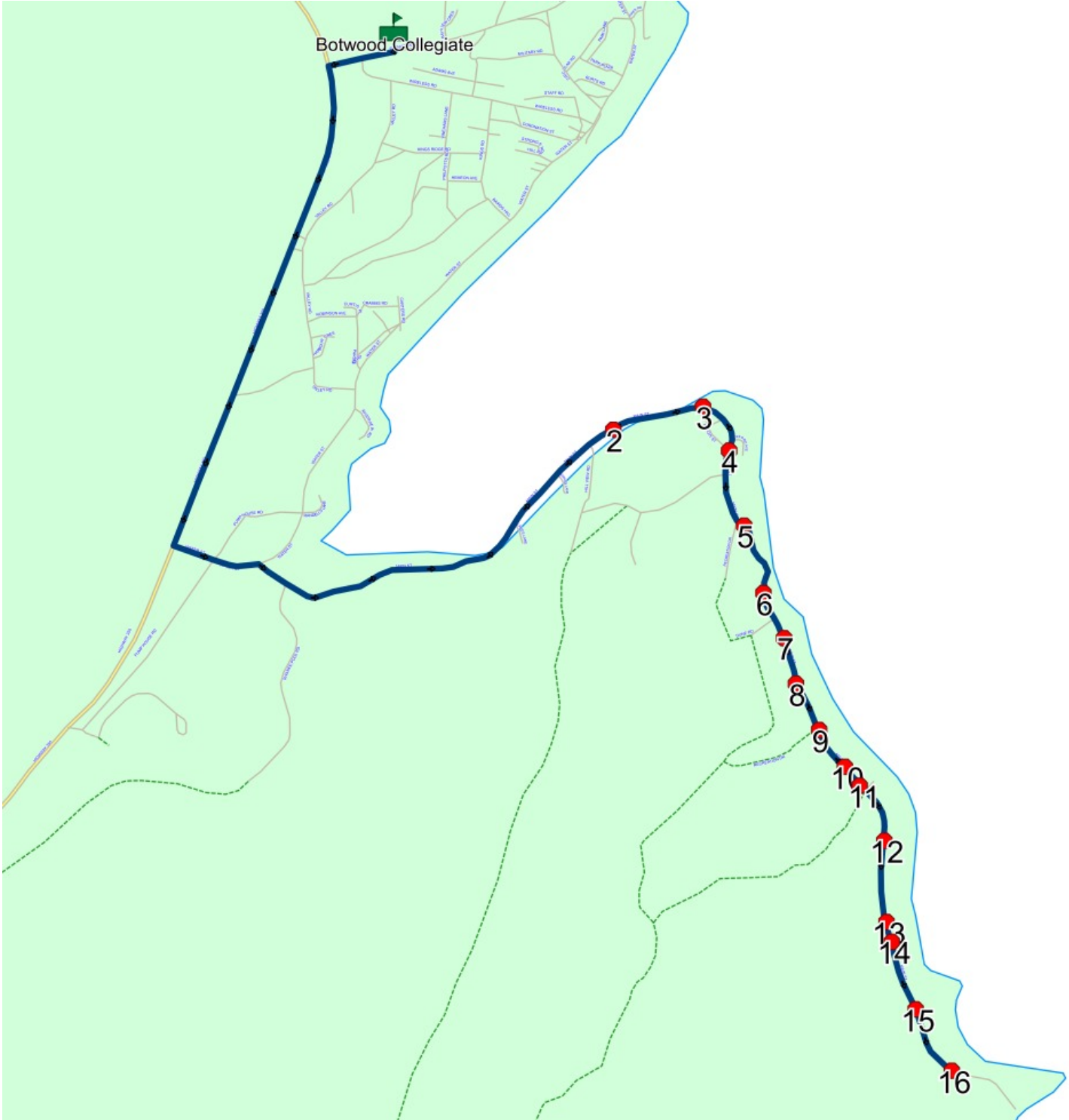
## Route: LP 25 Run: BC 25B PM

**Route:** LP 25 **Operator:** NLESD (Lewisporte)  
**Vehicle:** 290-14  
**Description:**  
**Schools:** Botwood Collegiate (132)

**Run:** BC 25B PM **Description:**  
**Stops:** 16 **Start Time:** 3:08 PM **End Time:** 3:29 PM  
**Schools:** Botwood Collegiate

#	Arrival	Departure	Description
1	3:08 PM	3:10 PM	Botwood Collegiate Driveway
2	3:18 PM		142 MAIN ST
3	3:19 PM		179 MAIN ST
4	3:20 PM	3:21 PM	MAIN ST & ABBOTT ST
5	3:21 PM	3:22 PM	212 MAIN ST
6	3:22 PM	3:23 PM	245 MAIN ST
7	3:23 PM		261 MAIN ST
8	3:23 PM	3:24 PM	284 MAIN ST
9	3:24 PM		301 MAIN ST
10	3:24 PM	3:25 PM	317 MAIN ST
11	3:25 PM		330 MAIN ST
12	3:26 PM		339 MAIN ST
13	3:27 PM		355 MAIN ST
14	3:27 PM	3:28 PM	359 MAIN ST
15	3:28 PM	3:29 PM	Turnaround
16	3:29 PM		2nd House From Pt.

Route: LP 25 Run: BC 25B PM



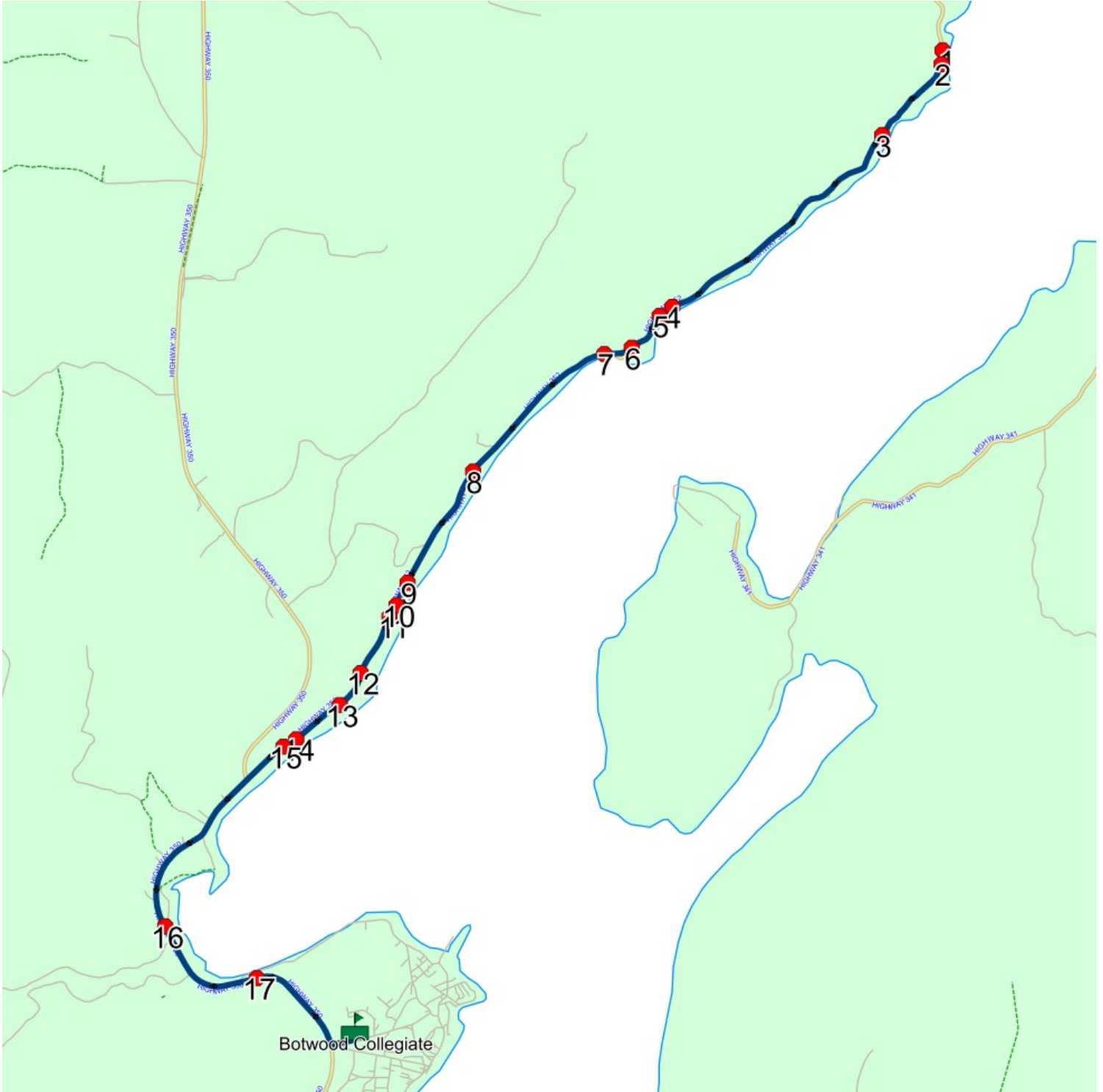
## Route: LP 26 Run: BC 26 AM

Route: LP 26 Operator: NLESD (Lewisporte)  
 Vehicle: 362-18  
 Description:  
 Schools: Botwood Collegiate (132)

Run: BC 26 AM Description:  
 Stops: 18 Start Time: 8:22 AM End Time: 8:52 AM  
 Schools: Botwood Collegiate

#	Arrival	Departure	Description
1	8:22 AM	8:23 AM	200 POINT OF BAY
2		8:23 AM	192 POINT OF BAY
3	8:24 AM	8:25 AM	134 POINT OF BAY
4	8:28 AM	8:29 AM	107 PHILLIPS HEAD
5		8:29 AM	99 PHILLIPS HEAD
6	8:30 AM	8:31 AM	10 PHILLIPS HEAD
7	8:31 AM	8:32 AM	33 PHILLIPS HEAD
8		8:34 AM	474 HIGHWAY 352
9		8:36 AM	412 NORTHERN ARM
10		8:37 AM	392 NORTHERN ARM
11		8:38 AM	379 NORTHERN ARM
12		8:38 AM	329 NORTHERN ARM
13		8:39 AM	300 NORTHERN ARM
14	8:40 AM	8:41 AM	256 NORTHERN ARM
15		8:41 AM	243 NORTHERN ARM
16		8:45 AM	117 NORTHERN ARM
17		8:47 AM	235 ROUTE 350
18	8:50 AM	8:52 AM	Botwood Collegiate Driveway

Route: LP 26 Run: BC 26 AM



## Route: LP 26 Run: BC 26 PM

Route: LP 26 Operator: NLESD (Lewisporte)  
 Vehicle: 362-18  
 Description:  
 Schools: Botwood Collegiate (132)

Run: BC 26 PM Description:  
 Stops: 18 Start Time: 2:55 PM End Time: 3:39 PM  
 Schools: Botwood Collegiate

#	Arrival	Departure	Description
1	2:55 PM	3:10 PM	Botwood Collegiate Driveway
2	3:12 PM	3:13 PM	235 ROUTE 350
3	3:15 PM		117 NORTHERN ARM
4	3:19 PM		243 NORTHERN ARM
5	3:20 PM		256 NORTHERN ARM
6	3:21 PM		300 NORTHERN ARM
7	3:22 PM		329 NORTHERN ARM
8	3:23 PM		379 NORTHERN ARM
9	3:24 PM		392 NORTHERN ARM
10	3:24 PM	3:25 PM	412 NORTHERN ARM
11	3:27 PM		474 HIGHWAY 352
12	3:29 PM	3:30 PM	33 PHILLIPS HEAD
13	3:31 PM		10 PHILLIPS HEAD
14	3:32 PM		99 PHILLIPS HEAD
15	3:33 PM		107 PHILLIPS HEAD
16	3:37 PM	3:38 PM	134 POINT OF BAY
17	3:39 PM		192 POINT OF BAY
18	3:39 PM		200 POINT OF BAY

Route: LP 26 Run: BC 26 PM

