

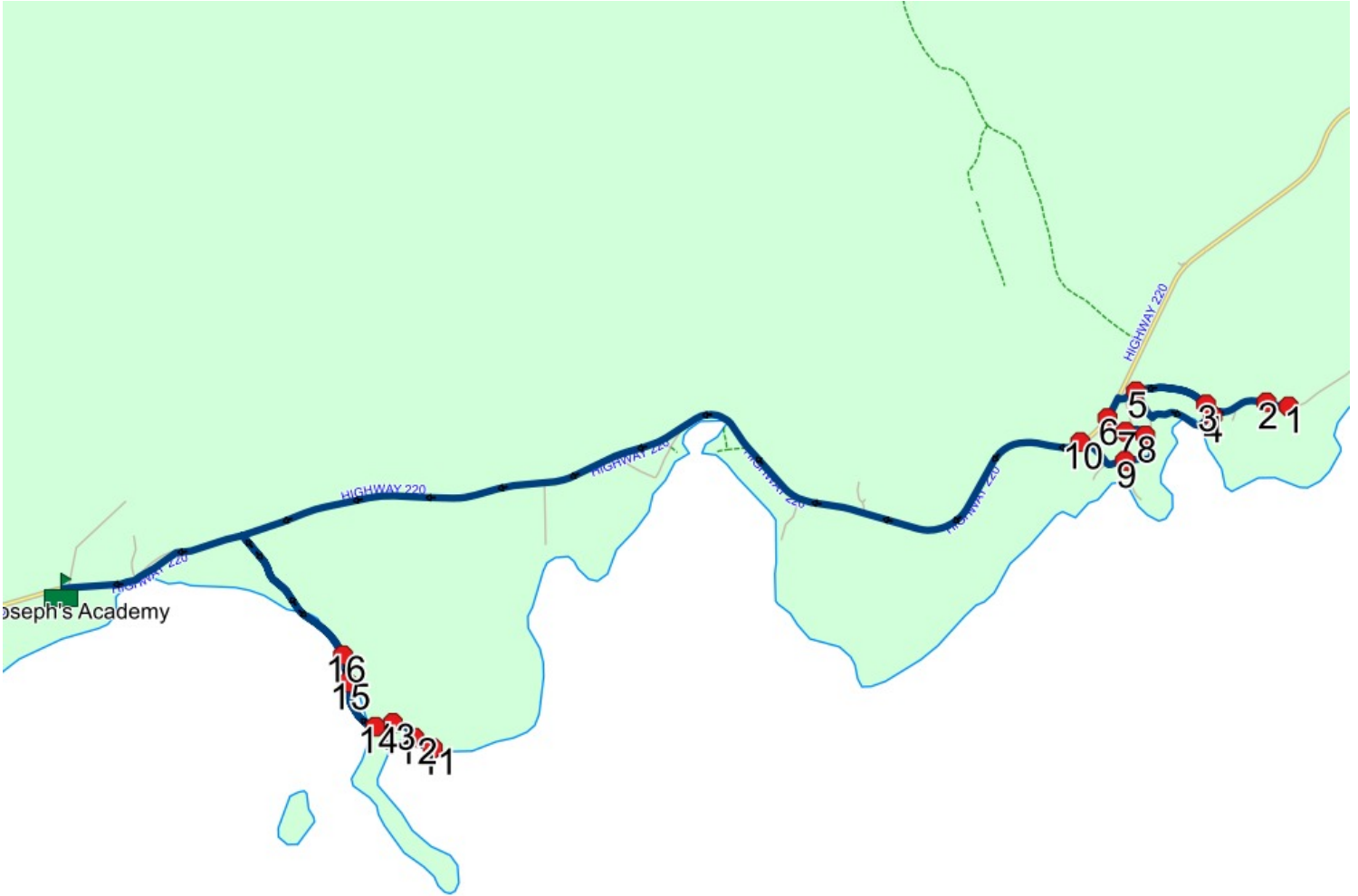
Route: BP 10 Run: SJAC 10 AM

Route: BP 10 **Operator:** NLESD (Burin)
Vehicle: 177-11
Description:
Schools: St. Joseph's Academy (218)

Run: SJAC 10 AM **Description:**
Schools: St. Joseph's Academy **Stops:** 17 **Start Time:** 8:01 AM **End Time:** 8:41 AM (40 min) **Distance:** 18.37 km

| # | Arrival | Departure | Description |
|----|---------|-----------|---|
| 1 | | 8:01 AM | BACK RD (new turn around) |
| 2 | | 8:02 AM | BACK RD, LORDS COVE |
| 3 | 8:03 AM | 8:04 AM | 22 BACK RD; LORDS COVE; A0E |
| 4 | 8:07 AM | 8:08 AM | 8 POND RD; LORDS COVE; A0E Effective: 2023-04-18 |
| 5 | | 8:10 AM | RAYBECKS RD & BACK RD, LORDS COVE |
| 6 | | 8:11 AM | PANTRY |
| 7 | | 8:12 AM | LOOP RD, LORDS COVE |
| 8 | | 8:13 AM | LOOP RD, LORDS COVE |
| 9 | | 8:14 AM | LOOP RD (RC CHURCH), LORDS COVE |
| 10 | | 8:16 AM | 12 MAIN RD, LORDS COVE |
| 11 | | 8:31 AM | END OF ROAD, POINT AU GAUL |
| 12 | | 8:32 AM | 71 MAIN RD, POINT AU GAUL |
| 13 | | 8:32 AM | 57 MAIN RD, POINT AU GAUL |
| 14 | | 8:33 AM | 24 MAIN RD, POINT AU GAUL |
| 15 | | 8:34 AM | 19 MAIN RD, POINT AU GAUL |
| 16 | 8:34 AM | 8:35 AM | LAST HOUSE MAIN RD, POINT AU GAUL |
| 17 | 8:40 AM | 8:41 AM | St. Joseph's Academy Driveway |

Route: BP 10 Run: SJAC 10 AM



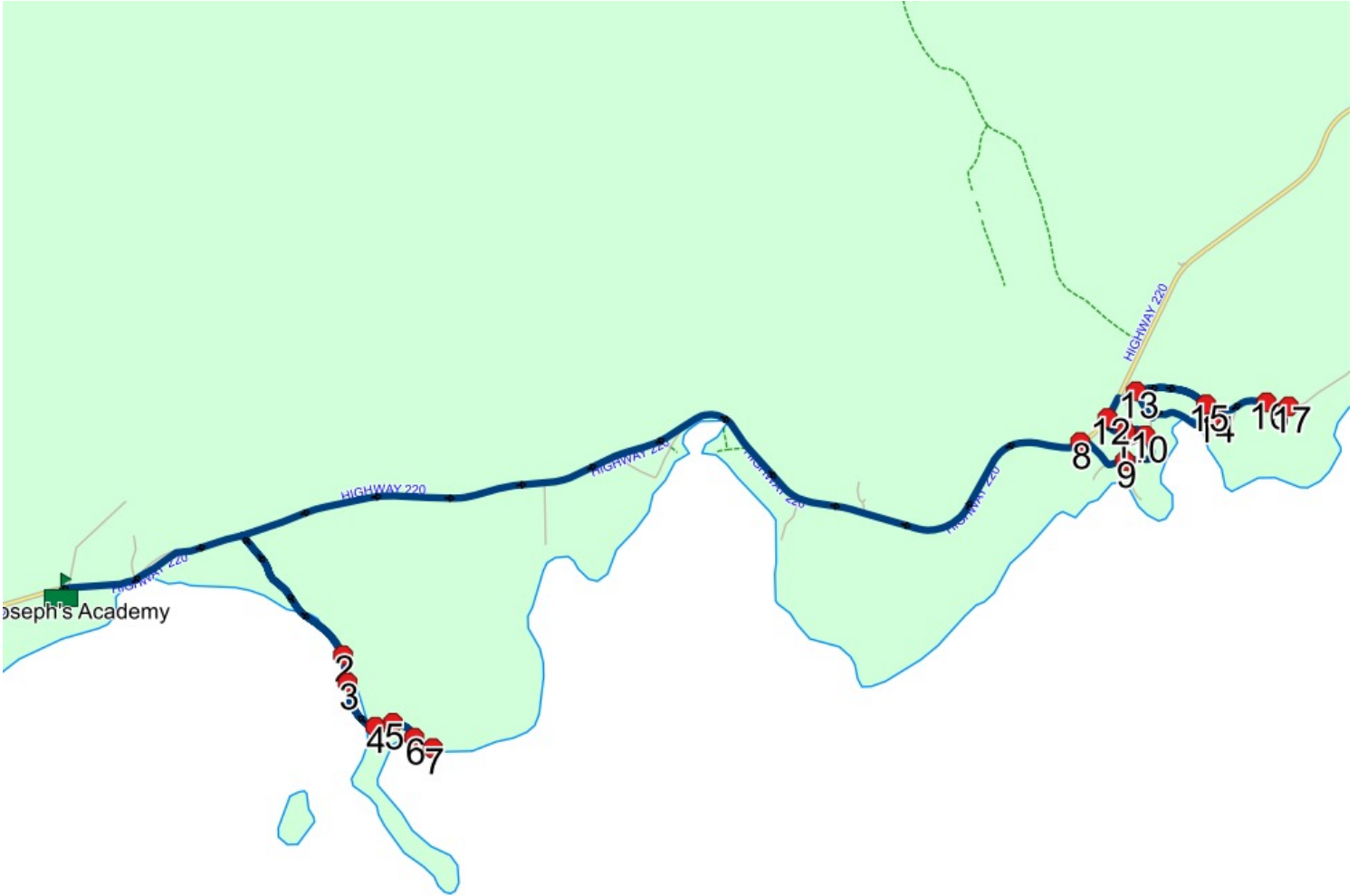
Route: BP 10 Run: SJAC 10 PM

Route: BP 10 **Operator:** NLESD (Burin)
Vehicle: 177-11
Description:
Schools: St. Joseph's Academy (218)

Run: SJAC 10 PM **Description:**
Schools: St. Joseph's Academy **Stops:** 17 **Start Time:** 3:09 PM **End Time:** 3:49 PM (40 min) **Distance:** 18.37 km

| # | Arrival | Departure | Description |
|----|---------|-----------|---|
| 1 | 3:09 PM | 3:10 PM | St. Joseph's Academy Driveway |
| 2 | 3:15 PM | 3:16 PM | LAST HOUSE MAIN RD, POINT AU GAUL |
| 3 | 3:16 PM | | 19 MAIN RD, POINT AU GAUL |
| 4 | 3:17 PM | | 24 MAIN RD, POINT AU GAUL |
| 5 | 3:18 PM | | 57 MAIN RD, POINT AU GAUL |
| 6 | 3:18 PM | 3:19 PM | 71 MAIN RD, POINT AU GAUL |
| 7 | 3:19 PM | | END OF ROAD, POINT AU GAUL |
| 8 | 3:34 PM | | 12 MAIN RD, LORDS COVE |
| 9 | 3:36 PM | | LOOP RD (RC CHURCH), LORDS COVE |
| 10 | 3:37 PM | | LOOP RD, LORDS COVE |
| 11 | 3:38 PM | | LOOP RD, LORDS COVE |
| 12 | 3:39 PM | | PANTRY |
| 13 | 3:40 PM | | RAYBECKS RD & BACK RD, LORDS COVE |
| 14 | 3:42 PM | 3:43 PM | 8 POND RD; LORDS COVE; A0E Effective: 2023-04-18 |
| 15 | 3:46 PM | | 22 BACK RD; LORDS COVE; A0E |
| 16 | 3:47 PM | 3:48 PM | BACK RD, LORDS COVE |
| 17 | 3:48 PM | 3:49 PM | BACK RD (new turn around) |

Route: BP 10 Run: SJAC 10 PM



Route: BP 11 Run: SJAC 11A AM

Route: BP 11 Operator: NLESD (Burin)

Vehicle: 302-14

Description:

Schools: St. Joseph's Academy (218)

Run: SJAC 11A AM

Description:

Schools: St. Joseph's Academy

Stops: 24

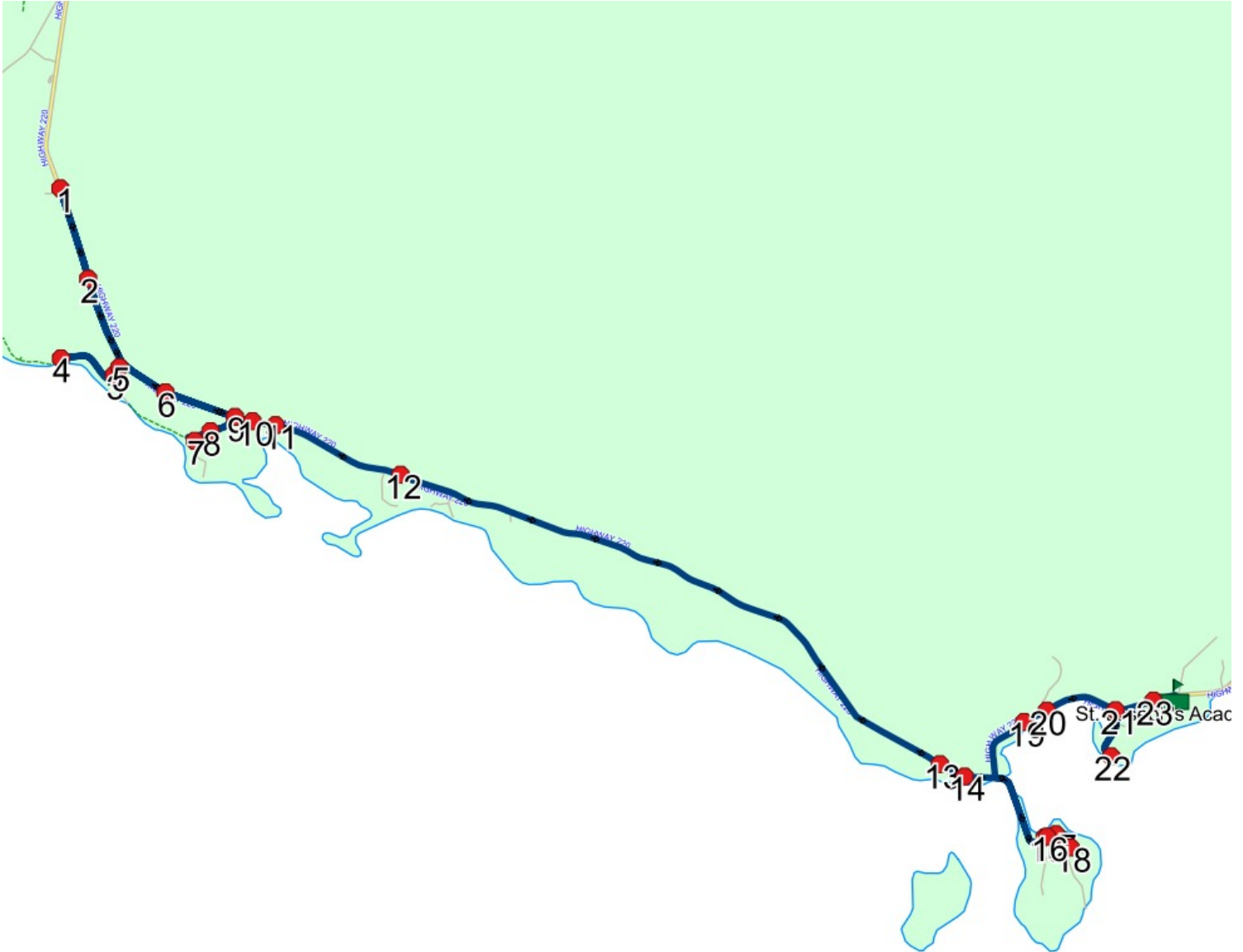
Start Time: 7:39 AM

End Time: 8:47 AM (68 min)

Distance: 31.68 km

| # | Arrival | Departure | Description | |
|----|---------|-----------|---|-----------------------|
| 1 | 7:39 AM | 7:40 AM | 374 HIGHWAY 220 | |
| 2 | | 7:41 AM | 261 HIGHWAY 220 | |
| 3 | 7:43 AM | 7:44 AM | 32 MICKS COVE RD | |
| 4 | | 7:46 AM | 8086 MICKS COVE RD; POINT MAY; A0E | |
| 5 | 7:48 AM | 7:49 AM | 23 MICKS COVE RD | |
| 6 | | 7:50 AM | 120 HIGHWAY 220 | |
| 7 | | 7:53 AM | 1 CEMETERY RD | Retire: 2023-06-30 |
| 8 | | 7:55 AM | 47 MAIN RD | |
| 9 | 8:05 AM | 8:06 AM | 73 MAIN RD | Retire: 2030-06-30 |
| 10 | 8:06 AM | 8:11 AM | 65 HIGHWAY 220; POINT MAY; A0E | Retire: 2035-06-30 |
| 11 | 8:11 AM | 8:12 AM | 55 HIGHWAY 220 | Retire: 2030-06-30 |
| 12 | 8:13 AM | 8:14 AM | 3 CALMER RD | Retire: 2023-06-30 |
| 13 | 8:21 AM | 8:22 AM | 488 HIGHWAY 220 | |
| 14 | | 8:22 AM | 454 HIGHWAY 220 | |
| 15 | 8:25 AM | 8:26 AM | ALLANS ISLAND RD & AMERICAN RD | |
| 16 | 8:26 AM | 8:27 AM | 140 ALLANS ISLAND RD; LAMALINE; A0E | |
| 17 | | 8:27 AM | ALLANS ISLAND RD & DOYLES LANE | |
| 18 | | 8:28 AM | RC CHURCH - ALLANS ISLAND | |
| 19 | 8:34 AM | 8:35 AM | 324 HIGHWAY 220 | |
| 20 | | 8:35 AM | POST OFFICE, LAMALINE | |
| 21 | | 8:36 AM | COURTESY STOP/FAMILY RESPONSIBILITY ZONE (MUDDY HOLE) | Effective: 2023-02-08 |
| 22 | | 8:37 AM | BOTTOM OF MUDDY HOLE | |
| 23 | 8:39 AM | 8:40 AM | 86 HIGHWAY 220; LAMALINE; A0E | Retire: 2023-06-30 |
| 24 | 8:40 AM | 8:47 AM | St. Joseph's Academy Driveway | |

Route: BP 11 Run: SJAC 11A AM



Route: BP 11 Run: SJAC 11A PM

Route: BP 11 **Operator:** NLESD (Burin)
Vehicle: 302-14
Description:
Schools: St. Joseph's Academy (218)

Run: SJAC 11A PM **Description:**
Schools: St. Joseph's Academy **Stops:** 24 **Start Time:** 3:02 PM **End Time:** 4:14 PM (72 min) **Distance:** 31.68 km

| # | Arrival | Departure | Description | |
|----|---------|-----------|---|-----------------------|
| 1 | 3:02 PM | 3:10 PM | St. Joseph's Academy Driveway | |
| 2 | 3:10 PM | 3:11 PM | 86 HIGHWAY 220; LAMALINE; A0E | Retire: 2023-06-30 |
| 3 | 3:13 PM | | BOTTOM OF MUDDY HOLE | |
| 4 | 3:15 PM | | COURTESY STOP/FAMILY RESPONSIBILITY ZONE (MUDDY HOLE) | Effective: 2023-02-08 |
| 5 | 3:16 PM | | POST OFFICE, LAMALINE | |
| 6 | 3:16 PM | 3:17 PM | 324 HIGHWAY 220 | |
| 7 | 3:21 PM | 3:22 PM | 140 ALLANS ISLAND RD; LAMALINE; A0E | |
| 8 | 3:23 PM | | RC CHURCH - ALLANS ISLAND | |
| 9 | 3:24 PM | | ALLANS ISLAND RD & DOYLES LANE | |
| 10 | 3:25 PM | 3:26 PM | ALLANS ISLAND RD & AMERICAN RD | |
| 11 | 3:29 PM | 3:30 PM | 454 HIGHWAY 220 | |
| 12 | 3:30 PM | | 488 HIGHWAY 220 | |
| 13 | 3:38 PM | | 3 CALMER RD | Retire: 2023-06-30 |
| 14 | 3:40 PM | 3:41 PM | 55 HIGHWAY 220 | Retire: 2030-06-30 |
| 15 | 3:41 PM | 3:46 PM | 65 HIGHWAY 220; POINT MAY; A0E | Retire: 2035-06-30 |
| 16 | 3:47 PM | | 73 MAIN RD | Retire: 2030-06-30 |
| 17 | 3:57 PM | | 47 MAIN RD | |
| 18 | 3:59 PM | | 1 CEMETERY RD | Retire: 2023-06-30 |
| 19 | 4:03 PM | | 120 HIGHWAY 220 | |
| 20 | 4:04 PM | 4:05 PM | 23 MICKS COVE RD | |
| 21 | 4:07 PM | | 8086 MICKS COVE RD; POINT MAY; A0E | |
| 22 | 4:09 PM | 4:10 PM | 32 MICKS COVE RD | |
| 23 | 4:12 PM | 4:13 PM | 261 HIGHWAY 220 | |
| 24 | 4:14 PM | | 374 HIGHWAY 220 | |

Route: BP 11 Run: SJAC 11A PM

