

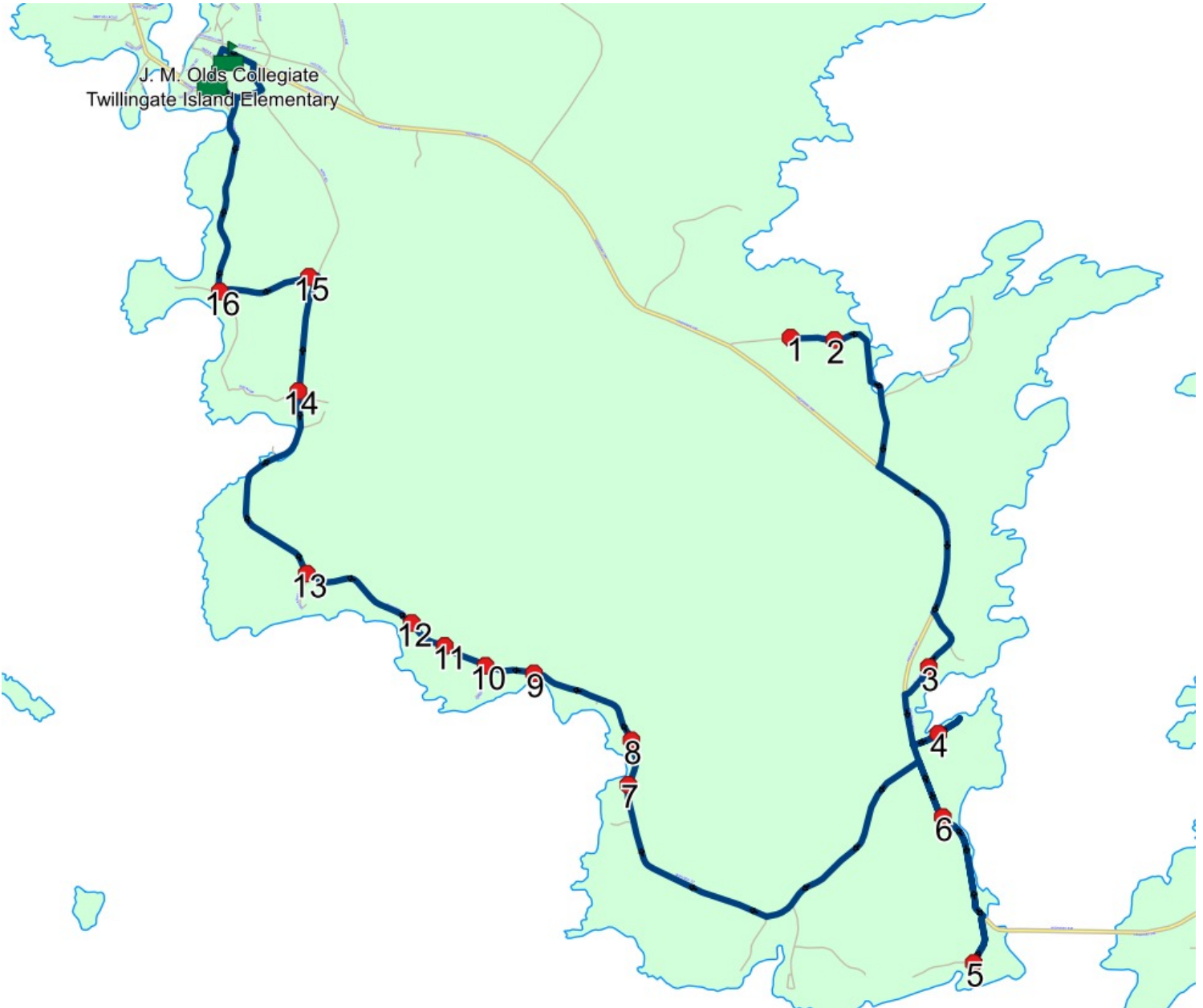
Route: SF 01

Route: SF 01 **Operator:** NLESD (Summerford)
Vehicle: 375-18
Description:
Schools: J. M. Olds Collegiate (201) , Twillingate Island Elementary (202)

Run: TIE/JMOC 01 AM **Description:**
Stops: 18 **Start Time:** 7:52 AM **End Time:** 8:41 AM (50 min)
Schools: J. M. Olds Collegiate (201), Twillingate Island Elementary (202)

#	Arrival	Departure	Description	
1		7:52 AM	31 LITTLE HARBOUR RD	
2	7:52 AM	7:53 AM	1 LITTLE HARBOUR RD	
3		7:57 AM	14 MAIN ST; PURCELLS HARBOUR; A0G	
4	8:02 AM	8:03 AM	SOUTH SIDE RD, PURCELLS HARBOUR	
5	8:05 AM	8:06 AM	BLACK DUCK COVE RD; TWILLINGATE & OLD FERRY WHARF RD; TWILLINGATE	
6	8:09 AM	8:10 AM	0 HIGHWAY 340	
7	8:16 AM	8:17 AM	323 BAYVIEW ST	
8	8:17 AM	8:18 AM	306 BAYVIEW ST	
9	8:19 AM	8:20 AM	255 BAYVIEW ST	
10	8:20 AM	8:21 AM	239 BAYVIEW ST	
11	8:21 AM	8:22 AM	232 BAYVIEW ST	Current: 2023-06-30
12	8:22 AM	8:23 AM	198 BAYVIEW ST	Current: 2024-06-30
13	8:24 AM	8:25 AM	137 BAYVIEW ST	
14	8:28 AM	8:29 AM	27 BAYVIEW ST	
15		8:31 AM	2 RAGGED POINT RD	
16	8:32 AM	8:33 AM	RAGGED POINT RD & HUGH LANE	
17	8:37 AM	8:38 AM	J. M. Olds Collegiate	
18	8:40 AM	8:41 AM	TWILLINGATE ISLAND ELEMENTARY DRIVEWAY	

Route: SF 01



Route: SF 01

Run: TIE/JMOC 01 PM

Stops: 19

Start Time: 2:52 PM

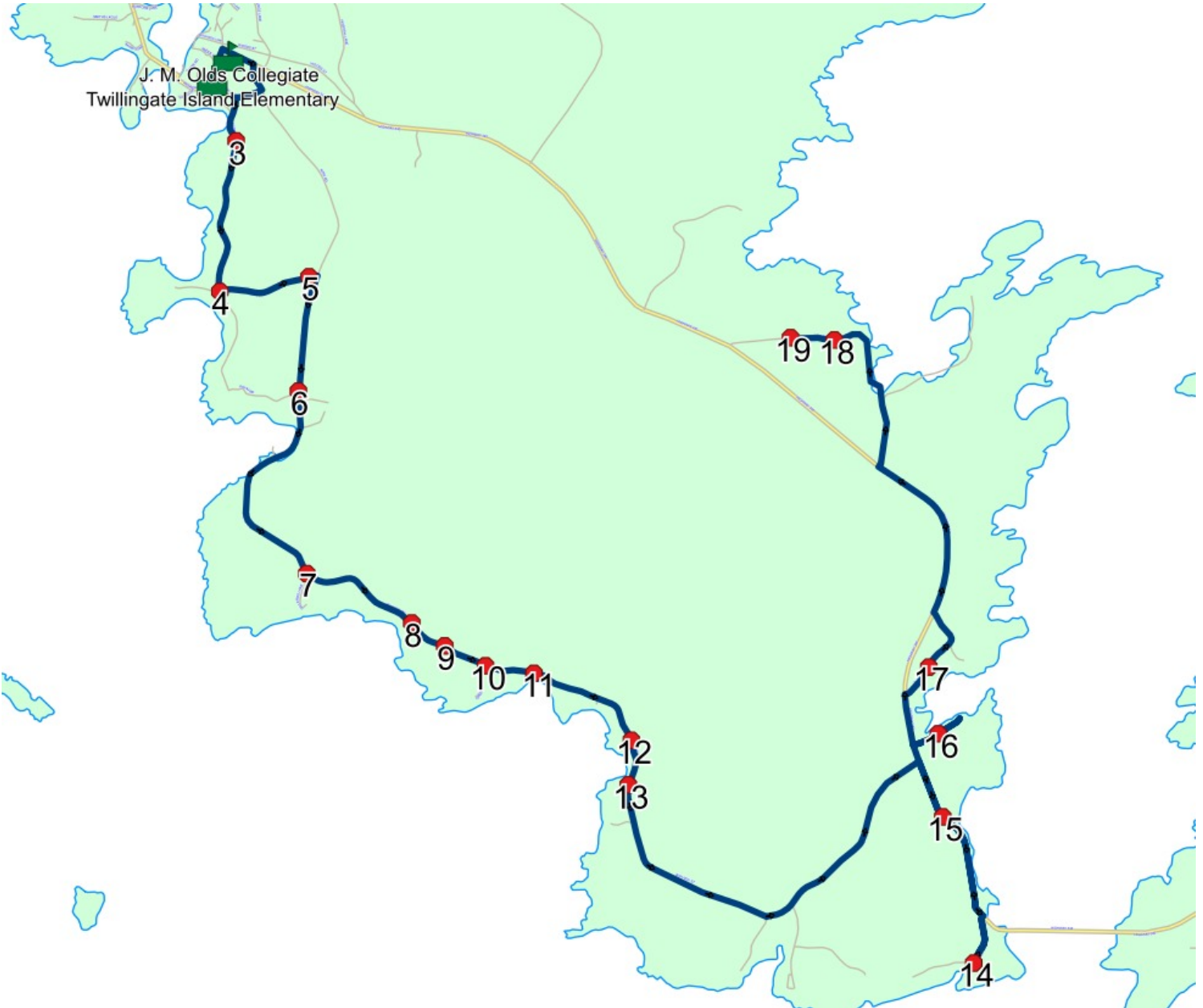
Description:

End Time: 3:50 PM (58 min)

Schools: Twillingate Island Elementary (202), J. M. Olds Collegiate (201)

#	Arrival	Departure	Description
1	2:52 PM	3:02 PM	TWILLINGATE ISLAND ELEMENTARY DRIVEWAY
2	3:03 PM	3:04 PM	J. M. Olds Collegiate
3	3:06 PM		COURTESY STOP FAMILY RESPONSIBILITY ZONE (36 RAGGED POINT ROAD)
4	3:08 PM	3:09 PM	RAGGED POINT RD & HUGH LANE
5	3:10 PM	3:11 PM	2 RAGGED POINT RD
6	3:13 PM		27 BAYVIEW ST
7	3:17 PM		137 BAYVIEW ST
8	3:19 PM	3:20 PM	198 BAYVIEW ST Current: 2024-06-30
9	3:20 PM	3:21 PM	232 BAYVIEW ST Current: 2023-06-30
10	3:21 PM	3:22 PM	239 BAYVIEW ST
11	3:23 PM		255 BAYVIEW ST
12	3:25 PM		306 BAYVIEW ST
13	3:26 PM	3:27 PM	323 BAYVIEW ST
14	3:34 PM	3:35 PM	BLACK DUCK COVE RD; TWILLINGATE & OLD FERRY WHARF RD; TWILLINGATE
15	3:39 PM		0 HIGHWAY 340
16	3:40 PM	3:41 PM	SOUTH SIDE RD, PURCELLS HARBOUR
17	3:45 PM	3:46 PM	14 MAIN ST; PURCELLS HARBOUR; A0G
18	3:49 PM	3:50 PM	1 LITTLE HARBOUR RD
19	3:50 PM		31 LITTLE HARBOUR RD

Route: SF 01



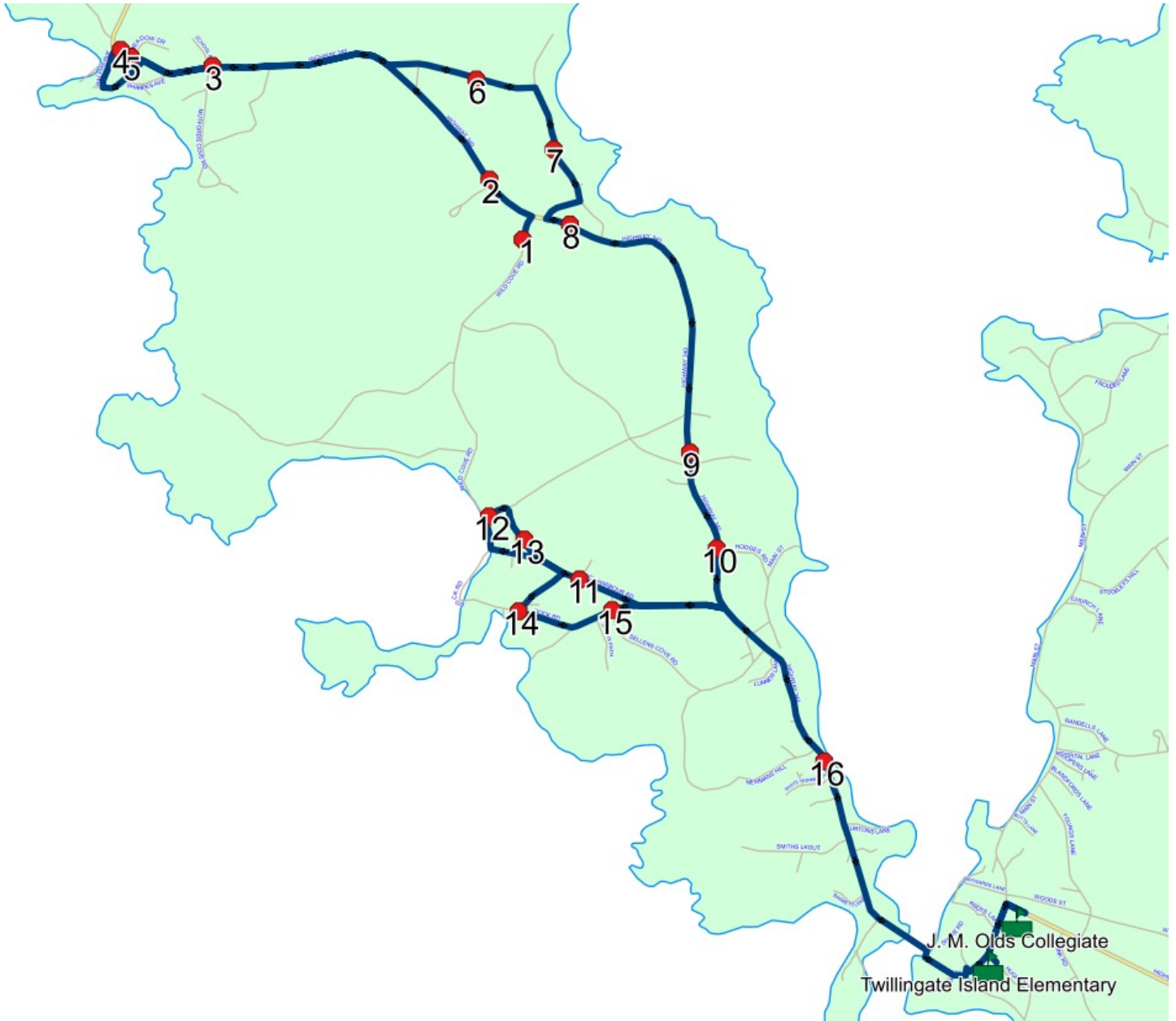
Route: SF 02

Route: SF 02 **Operator:** NLESD (Summerford)
Vehicle: 380-18
Description:
Schools: J. M. Olds Collegiate (201) , Twillingate Island Elementary (202)

Run: TIE/JMOC 02 AM **Description:**
Stops: 18 **Start Time:** 8:07 AM **End Time:** 8:42 AM (35 min)
Schools: J. M. Olds Collegiate (201), Twillingate Island Elementary (202)

#	Arrival	Departure	Description
1		8:07 AM	27 PARK RD
2	8:08 AM	8:09 AM	264 MAIN ST
3		8:10 AM	60 HIGHWAY 340
4		8:13 AM	86 HIGHWAY 340 Retire: 2023-06-30
5	8:13 AM	8:14 AM	111 HIGHWAY 340
6		8:16 AM	7 DRONG HILL
7	8:17 AM	8:18 AM	12 WILD COVE RD
8	8:19 AM	8:20 AM	254 MAIN ST; TWILLINGATE; A0G
9		8:21 AM	182 MAIN ST
10		8:22 AM	223 MAIN ST
11		8:24 AM	BACK HARBOUR RD & PEYTONS RD
12	8:26 AM	8:27 AM	2 HYNES LANE; TWILLINGATE; A0G Retire: 2024-06-30
13		8:27 AM	26 HYNES LANE
14		8:29 AM	DOCK RD & BLACKCLERS LANE
15		8:31 AM	ST. PETER'S CHURCH RD.
16		8:33 AM	COURTESY STOP/FAMILY RESPONSIBILITYT ZONE 167 MAIN ST
17	8:37 AM	8:38 AM	J. M. Olds Collegiate
18	8:40 AM	8:42 AM	Twillingate Island Elementary Driveway

Route: SF 02



Route: SF 02

Run: TIE/JMOC 02 PM

Stops: 18

Start Time: 2:52 PM

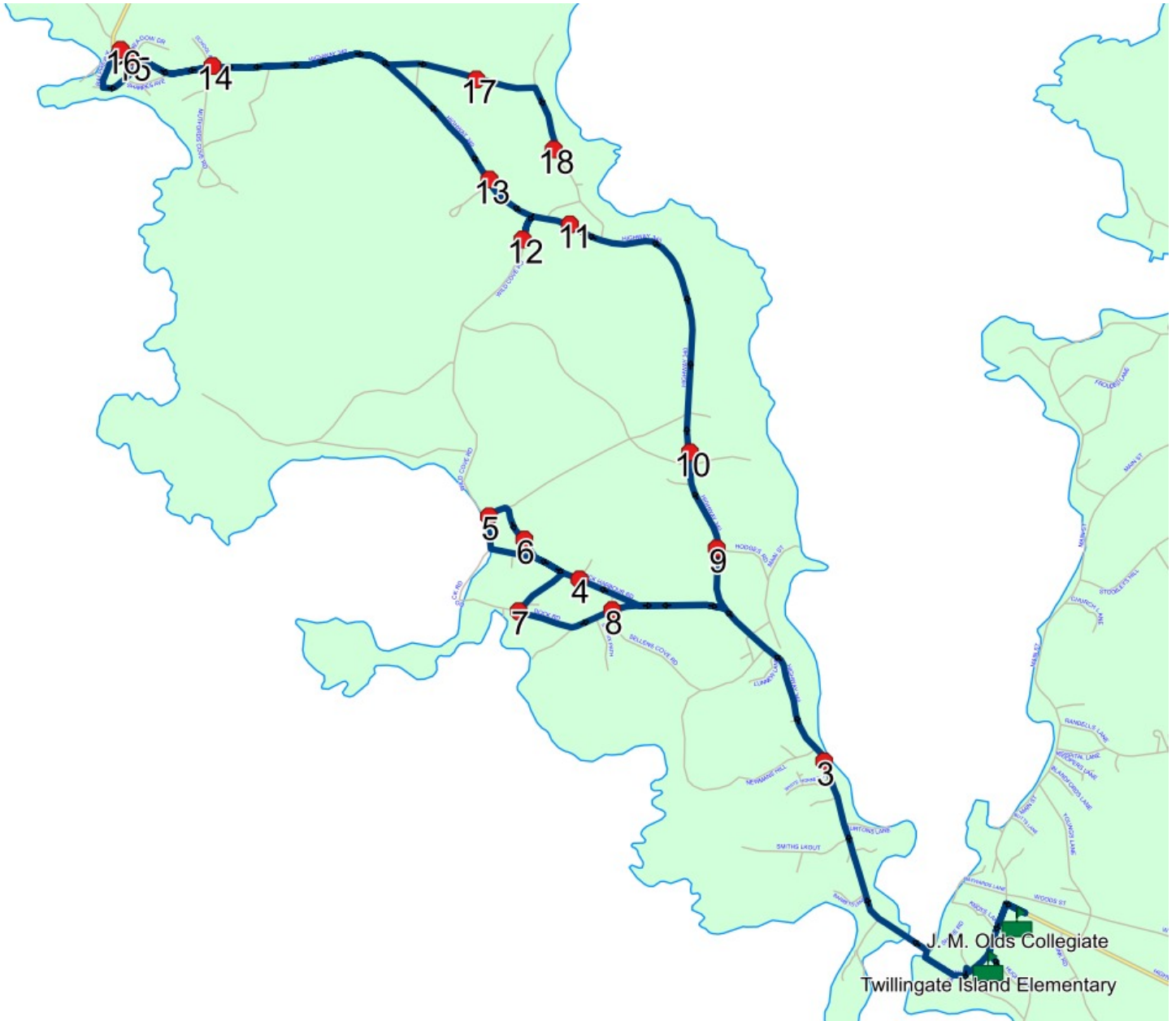
Description:

End Time: 3:36 PM (44 min)

Schools: Twillingate Island Elementary (202), J. M. Olds Collegiate (201)

#	Arrival	Departure	Description
1	2:52 PM	3:02 PM	Twillingate Island Elementary Driveway
2	3:02 PM	3:04 PM	J. M. Olds Collegiate
3	3:07 PM		COURTESY STOP/FAMILY RESPONSIBILITYT ZONE 167 MAIN ST
4	3:10 PM		BACK HARBOUR RD & PEYTONS RD
5	3:12 PM		2 HYNES LANE; TWILLINGATE; A0G Retire: 2024-06-30
6	3:13 PM		26 HYNES LANE
7	3:15 PM		DOCK RD & BLACKCLERS LANE
8	3:17 PM		ST. PETER'S CHURCH RD.
9	3:19 PM	3:20 PM	223 MAIN ST
10	3:20 PM	3:21 PM	182 MAIN ST
11	3:22 PM		254 MAIN ST; TWILLINGATE; A0G
12	3:23 PM	3:24 PM	27 PARK RD
13	3:25 PM	3:26 PM	264 MAIN ST
14	3:27 PM		60 HIGHWAY 340
15	3:28 PM		111 HIGHWAY 340
16	3:28 PM	3:29 PM	86 HIGHWAY 340 Retire: 2023-06-30
17	3:33 PM	3:34 PM	7 DRONG HILL
18	3:35 PM	3:36 PM	12 WILD COVE RD

Route: SF 02



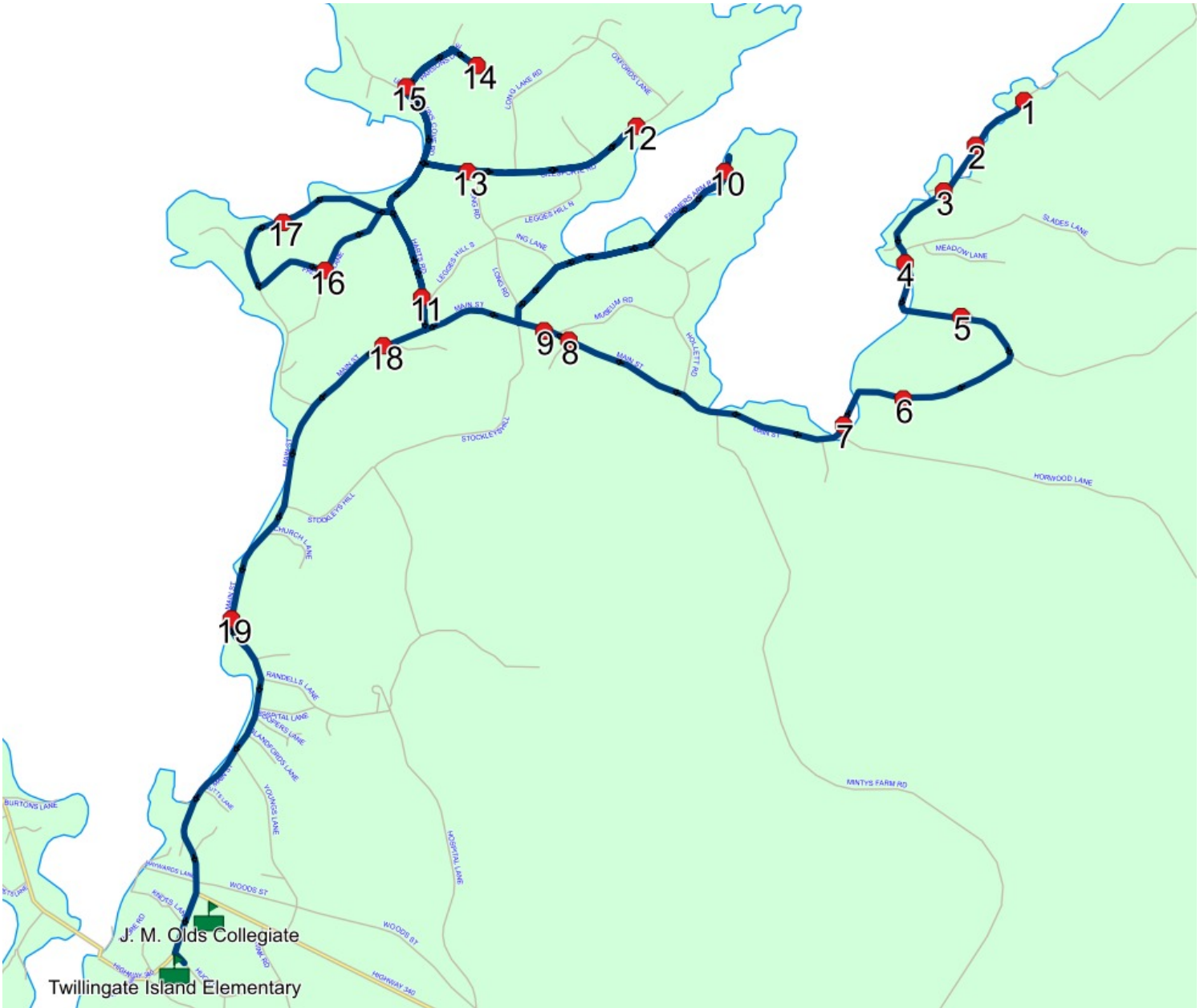
Route: SF 03

Route: SF 03 **Operator:** NLESD (Summerford)
Vehicle: 379-18
Description:
Schools: J. M. Olds Collegiate (201) , Twillingate Island Elementary (202)

Run: TIE/JMOC 03 AM **Description:**
Stops: 21 **Start Time:** 7:58 AM **End Time:** 8:41 AM (43 min)
Schools: J. M. Olds Collegiate (201), Twillingate Island Elementary (202)

#	Arrival	Departure	Description
1	7:58 AM	7:59 AM	Bus Turnaround (Blow Me Down)
2	7:59 AM	8:00 AM	224 DURRELL ST
3		8:00 AM	208 DURRELL ST (BROWNIES COVE)
4		8:02 AM	186 DURRELL ST
5		8:03 AM	139 DURRELL ST
6		8:04 AM	113 DURRELL ST
7	8:05 AM	8:06 AM	Denture Clinic
8	8:07 AM	8:08 AM	DURRELL ST & BLAKES HILL
9		8:08 AM	37 DURRELL ST
10		8:14 AM	49 FARMERS ARM RD
11		8:18 AM	3 UPPER JENKINS COVE RD
12	8:21 AM	8:22 AM	Gilesporte Rd (Bus Turnaround)
13	8:22 AM	8:23 AM	14 GILSPORTER RD
14	8:25 AM	8:26 AM	PARSONS LANE TURNAROUND
15		8:27 AM	5 PARSONS LANE
16		8:30 AM	FROUDES LANE & SKINNERS LANE
17		8:32 AM	38 OCHER PIT RD; TWILLINGATE; A0G
18	8:34 AM	8:35 AM	8 DURRELL ST
19		8:36 AM	COURTESY STOP FAMILY RESPONSIBILITY ZONE (SEASIDE VARIETY)
20	8:38 AM	8:39 AM	J. M. Olds Collegiate Driveway
21	8:40 AM	8:41 AM	Twillingate Island Elementary Driveway

Route: SF 03



Route: SF 03

Run: TIE/JMOC 03 PM

Stops: 21

Start Time: 3:01 PM

Description:

End Time: 3:48 PM (47 min)

Schools: Twillingate Island Elementary (202), J. M. Olds Collegiate (201)

#	Arrival	Departure	Description
1	3:01 PM	3:02 PM	Twillingate Island Elementary Driveway
2	3:02 PM	3:04 PM	J. M. Olds Collegiate Driveway
3	3:06 PM		COURTESY STOP FAMILY RESPONSIBILITY ZONE (SEASIDE VARIETY)
4	3:07 PM	3:08 PM	8 DURRELL ST
5	3:09 PM	3:10 PM	3 UPPER JENKINS COVE RD
6	3:11 PM	3:12 PM	38 OCHER PIT RD; TWILLINGATE; A0G
7	3:14 PM	3:15 PM	FROUDES LANE & SKINNERS LANE
8	3:17 PM		5 PARSONS LANE
9	3:18 PM	3:19 PM	PARSONS LANE TURNAROUND
10	3:22 PM		14 GILSPORTER RD; TWILLINGATE; A0G
11	3:23 PM	3:24 PM	Gilesporte Rd (Bus Turnaround)
12	3:31 PM		49 FARMERS ARM RD
13	3:37 PM	3:38 PM	37 DURRELL ST
14	3:38 PM		DURRELL ST & BLAKES HILL
15	3:40 PM	3:41 PM	Denture Clinic
16	3:41 PM		113 DURRELL ST
17	3:42 PM	3:43 PM	139 DURRELL ST
18	3:44 PM		186 DURRELL ST
19	3:45 PM	3:46 PM	208 DURRELL ST (BROWNIES COVE)
20	3:46 PM	3:47 PM	224 DURRELL ST
21	3:47 PM	3:48 PM	Bus Turnaround (Blow Me Down)

Route: SF 03

