

## Route: 16-053-12 Run: 16-053-12A AM

Route: 16-053-12 Operator: 11110 Newfoundland Ltd.

Vehicle: 16-053-12

Description:

Schools: Persalvic Elementary (442)

Run: 16-053-12A AM

Description:

Schools: Persalvic Elementary Stops: 13

Start Time: 7:24 AM

End Time: 7:57 AM (33 min)

#	Arrival	Departure	Description
1		7:24 AM	98 MAIN HWY
2		7:25 AM	MAIN HWY; VICTORIA & WILLOW LANE; VICTORIA <span style="float: right;">Current: 2022-10-12</span>
3		7:37 AM	405 SWANSEA RD; VICTORIA; A0A
4	7:38 AM	7:39 AM	SWANSEA RD TURNAROUND (FIRE HYDRANT END OF PAVEMENT)
5	7:39 AM	7:40 AM	47 SWANSEA RD
6		7:42 AM	MAIN HWY & HIGHWAY 70
7		7:47 AM	BURNT WOODS RD TURNAROUND
8		7:49 AM	BURNT WOODS RD
9		7:51 AM	CARPET SHOP
10		7:52 AM	HIGHWAY EAST & COUNTRY RD
11		7:53 AM	HIGHWAY EAST & KINGS RD
12		7:54 AM	COURTESY STOP/FAMILY RESPONSIBILITY ZONE HIGHWAY EAST & HILLVIEW DR
13	7:55 AM	7:57 AM	Persalvic Elementary Driveway

Route: 16-053-12 Run: 16-053-12A AM



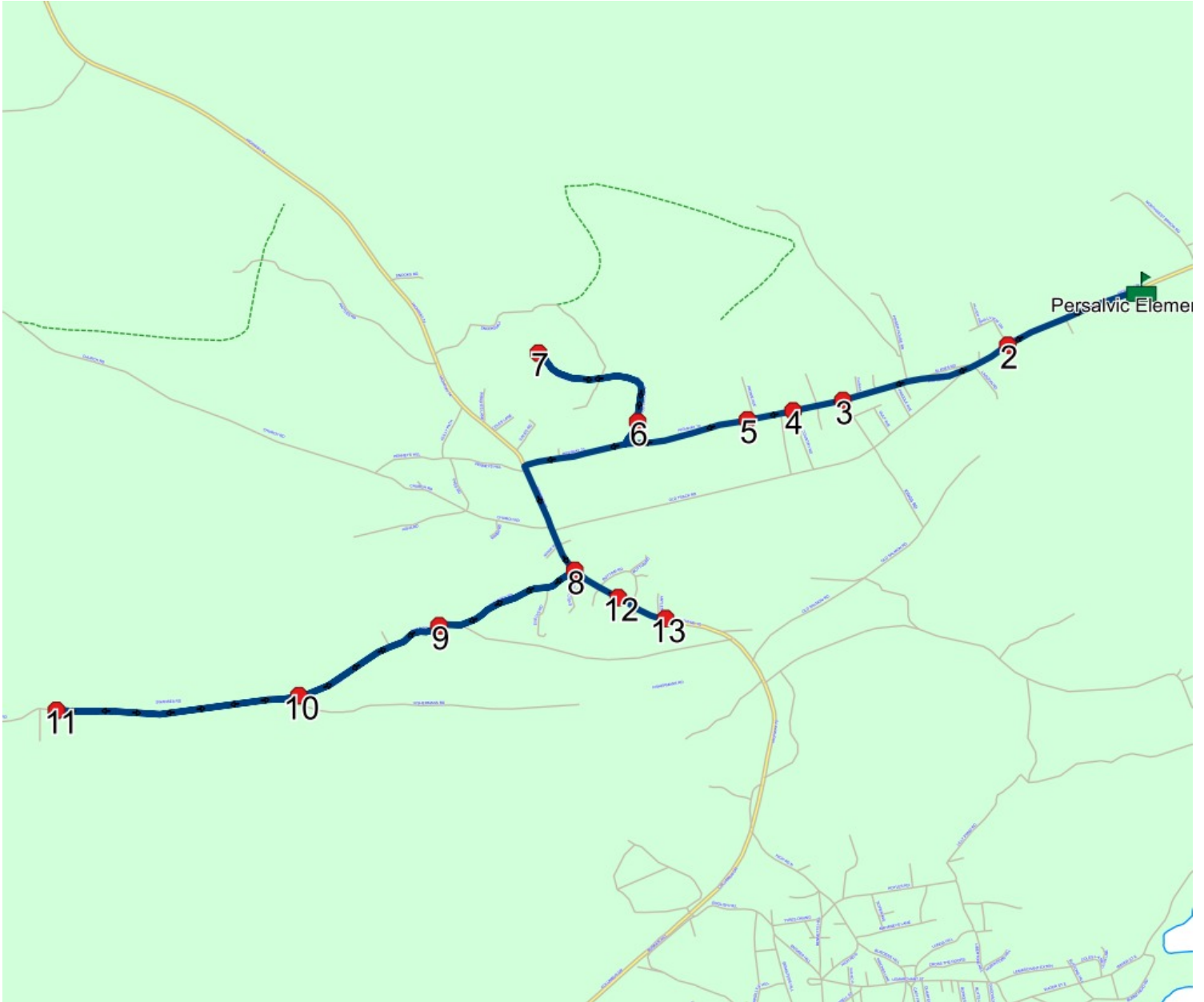
## Route: 16-053-12 Run: 16-053-12A PM

**Route:** 16-053-12 **Operator:** 11110 Newfoundland Ltd.  
**Vehicle:** 16-053-12  
**Description:**  
**Schools:** Persalvic Elementary (442)

**Run:** 16-053-12A PM **Description:**  
**Schools:** Persalvic Elementary **Stops:** 13 **Start Time:** 2:10 PM **End Time:** 2:54 PM (44 min)

#	Arrival	Departure	Description
1	2:10 PM	2:20 PM	Persalvic Elementary Driveway
2	2:21 PM		COURTESY STOP/FAMILY RESPONSIBILITY ZONE HIGHWAY EAST & HILLVIEW DR
3	2:22 PM		HIGHWAY EAST & KINGS RD
4	2:23 PM	2:24 PM	HIGHWAY EAST & COUNTRY RD
5	2:24 PM		CARPET SHOP
6	2:26 PM		BURNT WOODS RD
7	2:28 PM		BURNT WOODS RD TURNAROUND
8	2:34 PM	2:35 PM	MAIN HWY & HIGHWAY 70
9	2:37 PM	2:38 PM	47 SWANSEA RD
10	2:39 PM	2:40 PM	405 SWANSEA RD; VICTORIA; A0A
11	2:43 PM		SWANSEA RD TURNAROUND
12	2:52 PM	2:53 PM	MAIN HWY; VICTORIA & WILLOW LANE; VICTORIA
13	2:53 PM	2:54 PM	98 MAIN HWY

Route: 16-053-12 Run: 16-053-12A PM



## Route: 16-053-13

Route: 16-053-13

Operator: 11110 Newfoundland Ltd.

Vehicle: 16-053-13

Description:

Schools: Persalvic Elementary (442)

Run: 16-053-13 AM

Description:

Riders: 35

Stops: 35

Start Time: 7:13 AM

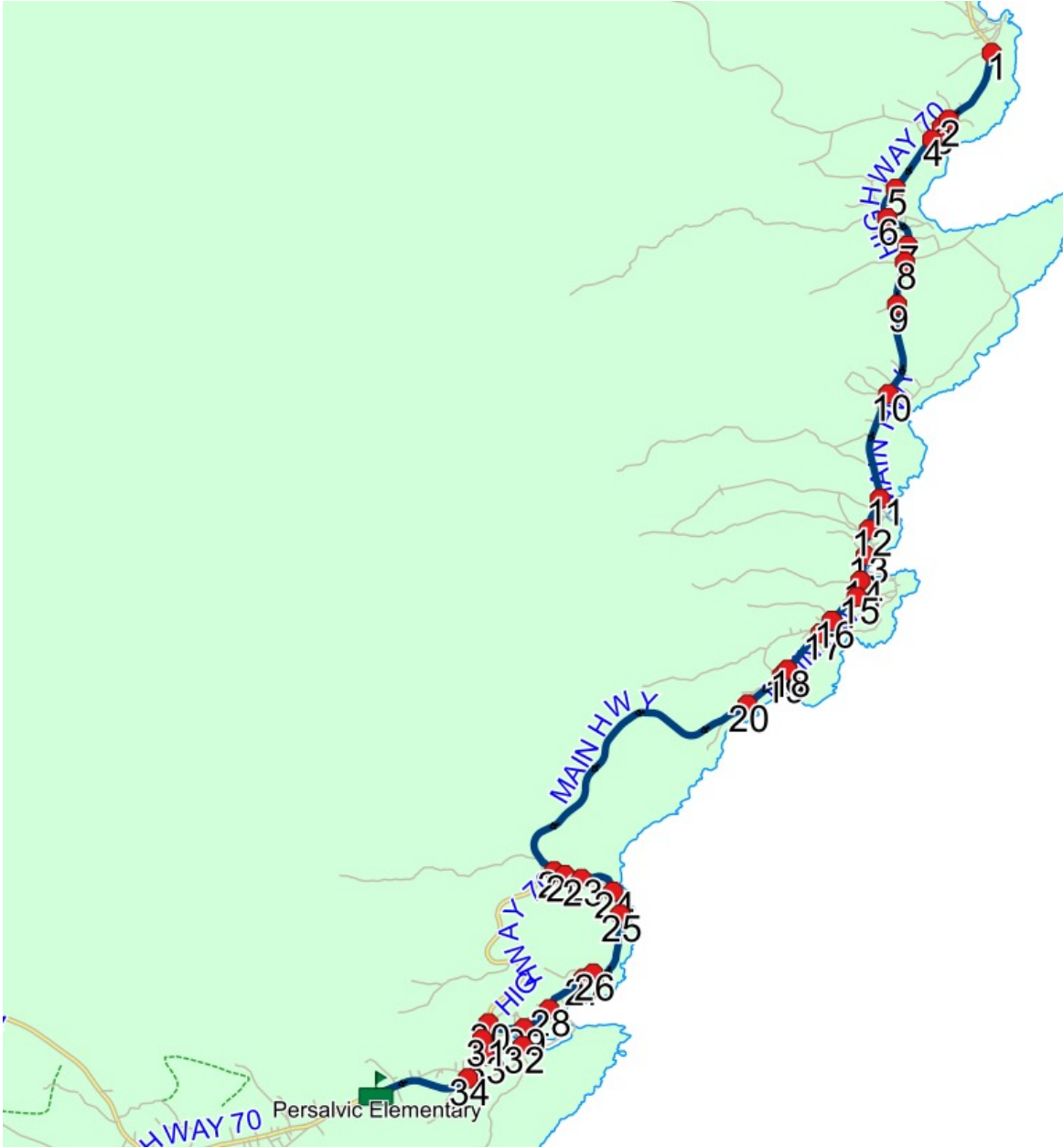
End Time: 7:57 AM (44 min)

Schools: Persalvic Elementary (442)

#	Arrival	Departure	Description
1		7:13 AM	OCHRE PIT COVE POND TURNAROUND
2		7:14 AM	HIGHWAY 70; WESTERN BAY & SELLARS RD; WESTERN BAY
3		7:14 AM	HIGHWAY 70 & WESTERN BAY LINE RD
4		7:15 AM	HIGHWAY 70; WESTERN BAY & PENNEY'S RD; WESTERN BAY
5		7:16 AM	HIGHWAY 70 & FARM RD
6	7:16 AM	7:17 AM	HIGHWAY 70; WESTERN BAY & CLIFTY POND RD; WESTERN BAY
7		7:17 AM	HIGHWAY 70; WESTERN BAY & HOGANS RD; WESTERN BAY
8		7:17 AM	HIGHWAY 70 & NEWTOWN RD
9		7:18 AM	HIGHWAY 70 & PUDESTERS RD
10	7:19 AM	7:20 AM	MAIN HWY; SMALL POINT-ADAM'S COVE-BLACKHEAD-BROAD COVE & BAGGS RD; SMALL POINT-ADAM'S COVE-BLACKHEAD-BROAD COVE
11	7:21 AM	7:22 AM	MAIN HWY; SMALL POINT-ADAM'S COVE-BLACKHEAD-BROAD COVE & BURDENS RD; SMALL POINT-ADAM'S COVE-BLACKHEAD-BROAD COVE
12	7:22 AM	7:23 AM	MAIN HWY; SMALL POINT-ADAM'S COVE-BLACKHEAD-BROAD COVE & FOREST RD; SMALL POINT-ADAM'S COVE-BLACKHEAD-BROAD COVE
13		7:23 AM	MAIN HWY & FIRE HILLS RD
14		7:24 AM	MAIN HWY & STATION RD
15		7:24 AM	MAIN HWY; SMALL POINT-ADAM'S COVE-BLACKHEAD-BROAD COVE & WOODCAT HILL; SMALL POINT-ADAM'S COVE-BLACKHEAD-BROAD COVE
16		7:25 AM	MAIN HWY; SMALL POINT-ADAM'S COVE-BLACKHEAD-BROAD COVE & SCHOOL HOUSE RD; SMALL POINT-ADAM'S COVE-BLACKHEAD-BROAD COVE
17		7:25 AM	MAIN HWY & BIRCH HILL RD
18		7:26 AM	MAIN HWY; SMALL POINT-ADAM'S COVE-BLACKHEAD-BROAD COVE & OLD HWY; SMALL POINT-ADAM'S COVE-BLACKHEAD-BROAD COVE
19	7:26 AM	7:27 AM	MAIN HWY & CHURCH RD
20	7:27 AM	7:28 AM	MAIN HWY; KINGSTON & BATTER RD; KINGSTON
21		7:33 AM	MAIN ST E & OLD SPOUT COVE RD
22		7:34 AM	BUS SHELTER PERRYS COVE
23		7:34 AM	MAIN ST E & SWAINS RD
24		7:35 AM	MAIN ST E & POND RD
25		7:36 AM	MAIN ST E & KELLOWAYS OLD SHOP
26		7:39 AM	2 MAIN ST E; PERRYS COVE; A0A
27		7:40 AM	SLADES HILL
28		7:41 AM	MAIN ST E & DRY HILL RD
29	7:42 AM	7:43 AM	CHURCH SALMON COVE
30	7:44 AM	7:45 AM	MAIN ST E & MAIN HWY
31	7:45 AM	7:46 AM	RIVERSIDE DR; SALMON COVE & MAIN HWY; SALMON COVE
32		7:48 AM	BEACH AVE & SYLVIES SILL
33		7:52 AM	BEACH AVE
34		7:53 AM	COURTESY STOP/FAMILY RESPONSIBILITY ZONE MAIN HWY; SALMON COVE & BIRCHCLIFF DR; SALMON COVE
35	7:55 AM	7:57 AM	Persalvic Elementary Driveway

Retire:  
2023-06-30

Route: 16-053-13



## Route: 16-053-13

Run: 16-053-13 PM

Stops: 35

Start Time: 2:10 PM

Description:

End Time: 3:04 PM (54 min)

Schools: Persalvic Elementary (442)

#	Arrival	Departure	Description
1	2:10 PM	2:20 PM	Persalvic Elementary Driveway
2	2:22 PM		COURTESY STOP/FAMILY RESPONSIBILITY ZONE MAIN HWY; SALMON COVE & BIRCHCLIFF DR; SALMON COVE
3	2:23 PM		BEACH AVE
4	2:24 PM	2:25 PM	BEACH AVE & SYLVIES SILL
5	2:29 PM	2:30 PM	RIVERSIDE DR; SALMON COVE & MAIN HWY; SALMON COVE
6	2:30 PM	2:31 PM	MAIN ST E & MAIN HWY
7	2:32 PM	2:33 PM	CHURCH SALMON COVE
8	2:34 PM		MAIN ST E & DRY HILL RD
9	2:36 PM		SLADES HILL
10	2:36 PM		2 MAIN ST E; PERRYS COVE; A0A
11	2:39 PM		MAIN ST E & KELLOWAYS OLD SHOP
12	2:40 PM		MAIN ST E & POND RD
13	2:41 PM		MAIN ST E & SWAINS RD
14	2:42 PM		BUS SHELTER PERRYS COVE
15	2:42 PM		MAIN ST E & OLD SPOUT COVE RD
16	2:47 PM	2:48 PM	MAIN HWY; KINGSTON & BATTER RD; KINGSTON
17	2:48 PM	2:49 PM	MAIN HWY & CHURCH RD
18	2:49 PM	2:50 PM	MAIN HWY; SMALL POINT-ADAM'S COVE-BLACKHEAD-BROAD COVE & OLD HWY; SMALL POINT-ADAM'S COVE-BLACKHEAD-BROAD COVE
			Retire: 2023-06-30
19	2:50 PM		MAIN HWY & BIRCH HILL RD
20	2:51 PM		MAIN HWY; SMALL POINT-ADAM'S COVE-BLACKHEAD-BROAD COVE & SCHOOL HOUSE RD; SMALL POINT-ADAM'S COVE-BLACKHEAD-BROAD COVE
21	2:52 PM		MAIN HWY; SMALL POINT-ADAM'S COVE-BLACKHEAD-BROAD COVE & WOODCAT HILL; SMALL POINT-ADAM'S COVE-BLACKHEAD-BROAD COVE
22	2:52 PM		MAIN HWY & STATION RD
23	2:52 PM	2:53 PM	MAIN HWY & FIRE HILLS RD
24	2:53 PM	2:54 PM	MAIN HWY; SMALL POINT-ADAM'S COVE-BLACKHEAD-BROAD COVE & FOREST RD; SMALL POINT-ADAM'S COVE-BLACKHEAD-BROAD COVE
25	2:54 PM	2:55 PM	MAIN HWY; SMALL POINT-ADAM'S COVE-BLACKHEAD-BROAD COVE & BURDENS RD; SMALL POINT-ADAM'S COVE-BLACKHEAD-BROAD COVE
26	2:56 PM	2:57 PM	MAIN HWY; SMALL POINT-ADAM'S COVE-BLACKHEAD-BROAD COVE & BAGGS RD; SMALL POINT-ADAM'S COVE-BLACKHEAD-BROAD COVE

**Route: 16-053-13**

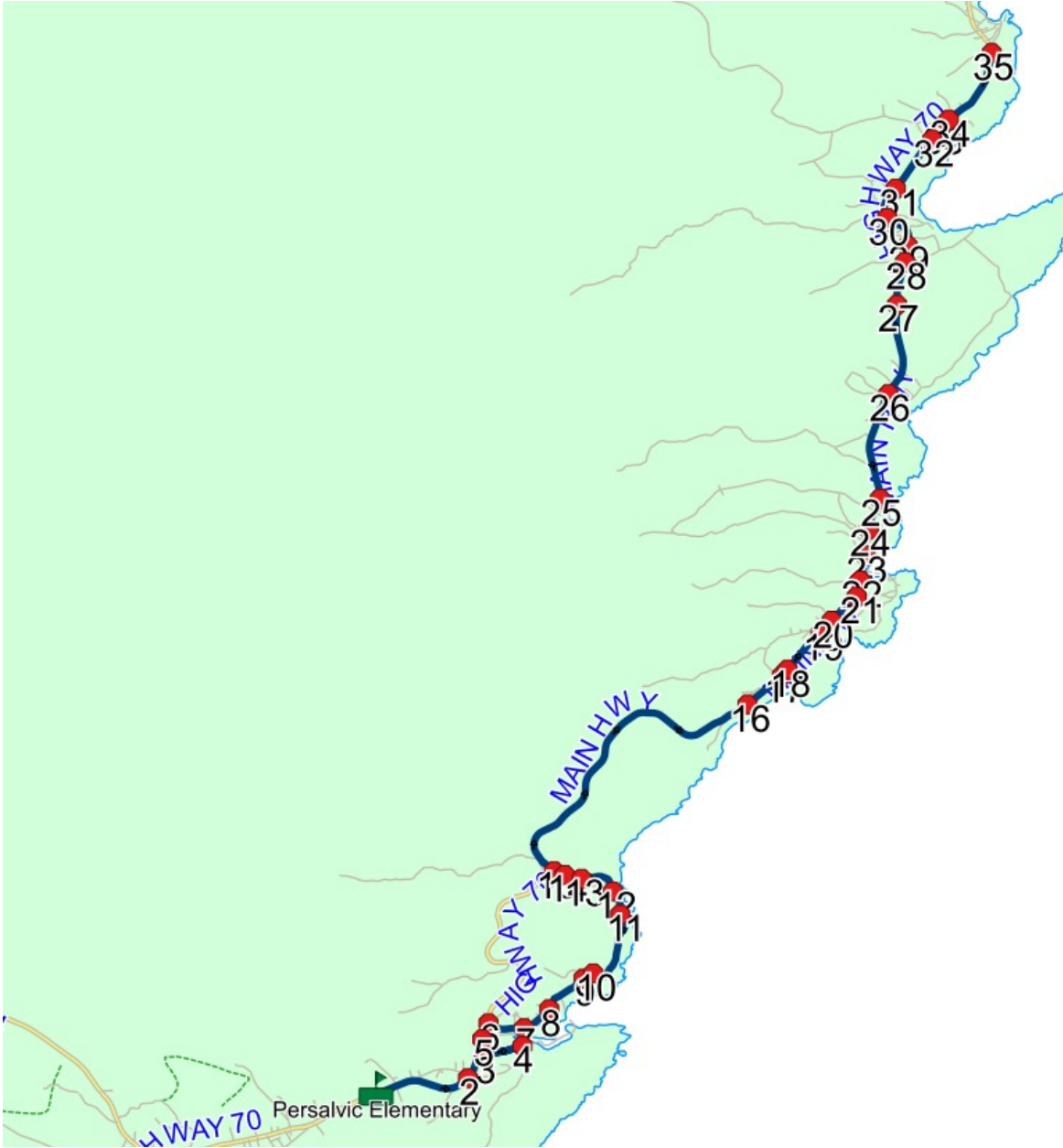
---

27	2:58 PM		HIGHWAY 70 & PUDESTERS RD
28	2:59 PM		HIGHWAY 70 & NEWTOWN RD
29	2:59 PM		HIGHWAY 70; WESTERN BAY & HOGANS RD; WESTERN BAY
30	3:00 PM		HIGHWAY 70; WESTERN BAY & CLIFTY POND RD; WESTERN BAY
31	3:01 PM		HIGHWAY 70 & FARM RD
32	3:02 PM		HIGHWAY 70; WESTERN BAY & PENNEY'S RD; WESTERN BAY
33	3:02 PM		HIGHWAY 70 & WESTERN BAY LINE RD
34	3:02 PM	3:03 PM	HIGHWAY 70; WESTERN BAY & SELLARS RD; WESTERN BAY
35	3:04 PM		OCHRE PIT COVE POND TURNAROUND

---



Route: 16-053-13



## Route: 16-053-14 Run: 16-053-14 AM

**Route:** 16-053-14 **Operator:** 11110 Newfoundland Ltd.  
**Vehicle:** 16-053-14  
**Description:**  
**Schools:** Persalvic Elementary (442)

**Run:** 16-053-14 AM **Description:**  
**Stops:** 11 **Start Time:** 7:35 AM **End Time:** 7:57 AM (22 min)  
**Schools:** Persalvic Elementary

#	Arrival	Departure	Description
1		7:35 AM	END OF RATTLES RD
2		7:36 AM	48 RATTLES RD; VICTORIA; A0A <span style="float: right;">Current: 2023-06-30</span>
3	7:37 AM	7:38 AM	MAIN HWY & RATTLES RD
4	7:39 AM	7:40 AM	56 PENNEYS HILL; VICTORIA; A0A
5		7:42 AM	CHURCH RD; VICTORIA & BEST AVE; VICTORIA
6		7:44 AM	CHURCH RD TURNAROUND
7		7:45 AM	CHURCH RD
8	7:46 AM	7:47 AM	CHURCH RD
9	7:47 AM	7:48 AM	CHURCH RD & PENNEYS HILL
10	7:49 AM	7:50 AM	CHURCH RD & PYES RD
11	7:55 AM	7:57 AM	Persalvic Elementary Driveway



## Route: 16-053-14 Run: 16-053-14 PM

**Route:** 16-053-14 **Operator:** 11110 Newfoundland Ltd.  
**Vehicle:** 16-053-14  
**Description:**  
**Schools:** Persalvic Elementary (442)

**Run:** 16-053-14 PM **Description:**  
**Stops:** 11 **Start Time:** 2:10 PM **End Time:** 2:42 PM (32 min)  
**Schools:** Persalvic Elementary

#	Arrival	Departure	Description
1	2:10 PM	2:20 PM	Persalvic Elementary Driveway
2	2:25 PM	2:26 PM	CHURCH RD & PYES RD
3	2:27 PM		CHURCH RD; VICTORIA & BEST AVE; VICTORIA
4	2:28 PM	2:29 PM	CHURCH RD & PENNEYS HILL
5	2:29 PM	2:30 PM	CHURCH RD
6	2:30 PM	2:31 PM	CHURCH RD
7	2:31 PM	2:32 PM	CHURCH RD TURNAROUND
8	2:36 PM	2:37 PM	56 PENNEYS HILL; VICTORIA; A0A
9	2:38 PM	2:39 PM	MAIN HWY & RATTLES RD
10	2:41 PM		48 RATTLES RD; VICTORIA; A0A <span style="float: right;">Current: 2023-06-30</span>
11	2:41 PM	2:42 PM	END OF RATTLES RD



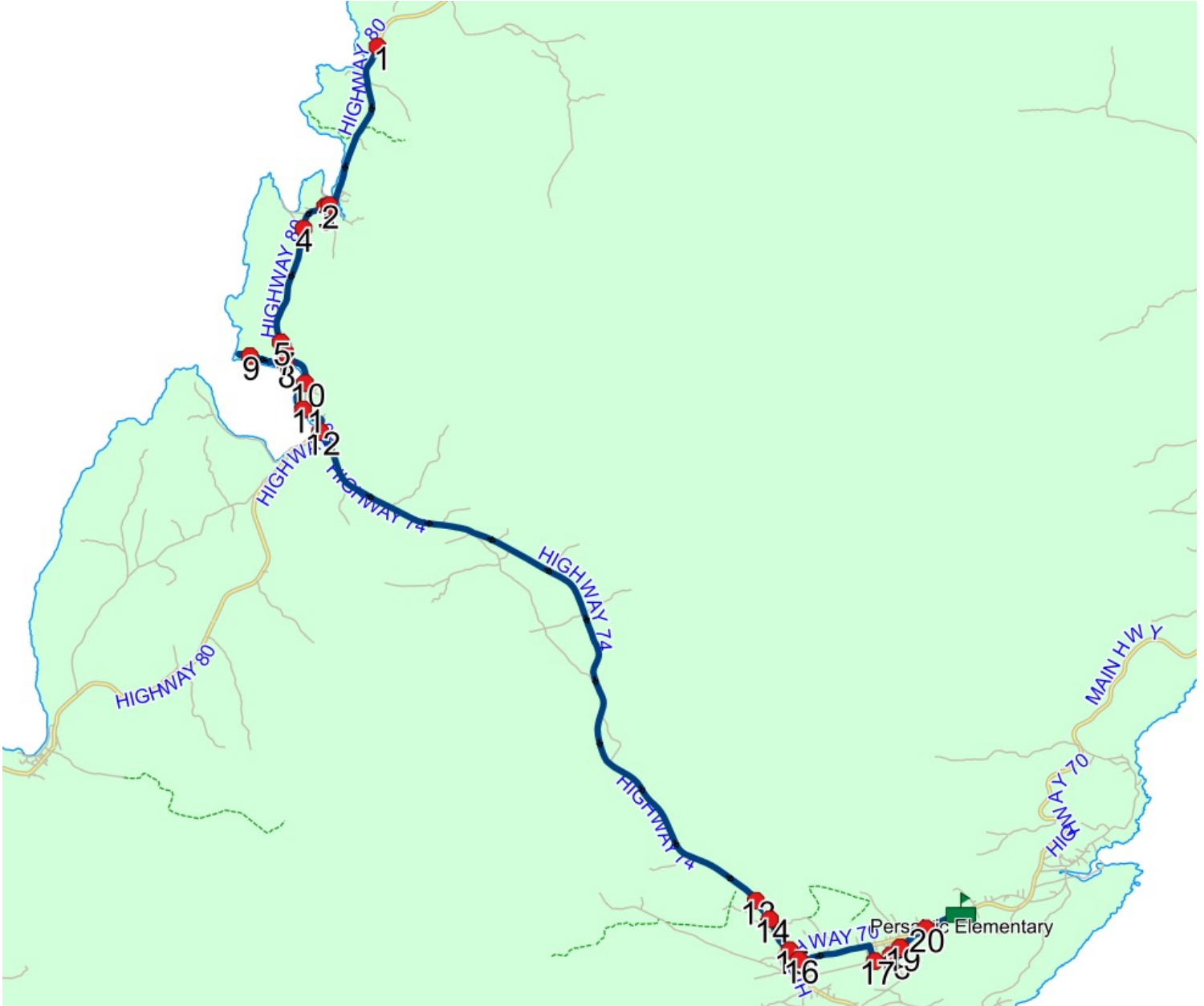
## Route: 16-053-15 Run: 16-053-15 AM

**Route:** 16-053-15 **Operator:** 11110 Newfoundland Ltd.  
**Vehicle:** 16-053-15  
**Description:**  
**Schools:** Persalvic Elementary (442)

**Run:** 16-053-15 AM **Description:**  
**Stops:** 21 **Start Time:** 7:12 AM **End Time:** 7:57 AM (45 min)  
**Schools:** Persalvic Elementary

#	Arrival	Departure	Description
1		7:12 AM	HIGHWAY 80 & COATES LANE
2		7:16 AM	HIGHWAY 80; NEW PERLICAN & BEAVER POND RD; NEW PERLICAN
3		7:16 AM	HIGHWAY 80 & INDIAN MEAL RD
4		7:17 AM	HIGHWAY 80; NEW PERLICAN & VITTERS COVE RD; NEW PERLICAN (COMMUNITY CENTRE)
5	7:19 AM	7:20 AM	HIGHWAY 80; NEW PERLICAN & ROCKWOODS HILL; HEART'S CONTENT
6		7:20 AM	1ST HOUSE HEARTS CONTENT
7	7:20 AM	7:21 AM	429 HIGHWAY 80 <span style="float: right;">Current: 2023-06-30</span>
8		7:22 AM	NORTH POINT RD & ROCKWOODS HILL
9		7:24 AM	3RD LAST HOUSE NORTH POINT RD
10		7:28 AM	HIGHWAY 80 & SHOP LANE
11	7:28 AM	7:29 AM	HIGHWAY 80; HEART'S CONTENT & PARISH HALL HILL; HEART'S CONTENT
12		7:30 AM	HIGHWAY 80 & COVE RD
13		7:44 AM	1ST HOUSE VICTORIA
14	7:44 AM	7:45 AM	3RD HOUSE VICTORIA
15		7:46 AM	FIRE HALL VICTORIA
16	7:46 AM	7:47 AM	CLARKES CORNER
17		7:50 AM	OLD TRACK RD; VICTORIA & COUNTRY RD; VICTORIA <span style="float: right;">Current: 2023-06-30</span>
18		7:52 AM	KINGS RD & OLD TRACK RD
19	7:52 AM	7:53 AM	OLD TRACK RD & PRIDDLE AVE
20		7:54 AM	COURTESY STOP/FAMILY RESPONSIBILITY ZONE HIGHWAY EAST & HILLVIEW DR
21	7:55 AM	7:57 AM	Persalvic Elementary Driveway

Route: 16-053-15 Run: 16-053-15 AM



**Route: 16-053-15 Run: 16-053-15 PM**

**Route:** 16-053-15 **Operator:** 11110 Newfoundland Ltd.  
**Vehicle:** 16-053-15  
**Description:**  
**Schools:** Persalvic Elementary (442)

**Run:** 16-053-15 PM **Stops:** 21 **Start Time:** 2:10 PM **Description:**  
**End Time:** 3:07 PM (57 min)  
**Schools:** Persalvic Elementary

#	Arrival	Departure	Description
1	2:10 PM	2:20 PM	Persalvic Elementary Driveway
2	2:21 PM		COURTESY STOP/FAMILY RESPONSIBILITY ZONE HIGHWAY EAST & HILLVIEW DR
3	2:22 PM	2:23 PM	OLD TRACK RD & PRIDDLE AVE
4	2:23 PM	2:24 PM	KINGS RD & OLD TRACK RD
5	2:25 PM		OLD TRACK RD; VICTORIA & COUNTRY RD; VICTORIA
6	2:29 PM		CLARKES CORNER
7	2:30 PM		FIRE HALL VICTORIA
8	2:31 PM		3RD HOUSE VICTORIA
9	2:32 PM		1ST HOUSE VICTORIA
10	2:46 PM		HIGHWAY 80 & COVE RD
11	2:47 PM	2:48 PM	HIGHWAY 80; HEART'S CONTENT & PARISH HALL HILL; HEART'S CONTENT
12	2:49 PM		HIGHWAY 80 & SHOP LANE
13	2:49 PM	2:50 PM	NORTH POINT RD & ROCKWOODS HILL
14	2:51 PM	2:52 PM	3RD LAST HOUSE NORTH POINT RD
15	2:58 PM		429 HIGHWAY 80
16	2:59 PM		1ST HOUSE HEARTS CONTENT
17	2:59 PM	3:00 PM	HIGHWAY 80; NEW PERLICAN & ROCKWOODS HILL; HEART'S CONTENT
18	3:02 PM		HIGHWAY 80; NEW PERLICAN & VITTERS COVE RD; NEW PERLICAN (COMMUNITY CENTRE)
19	3:03 PM		HIGHWAY 80 & INDIAN MEAL RD
20	3:03 PM	3:04 PM	HIGHWAY 80; NEW PERLICAN & BEAVER POND RD; NEW PERLICAN
21	3:07 PM		HIGHWAY 80 & COATES LANE

Current: 2023-06-30

Current: 2023-06-30



Route: 16-053-15 Run: 16-053-15 PM

