

## Route: 21-114-1 Run: 21-114-1 AM

Route: 21-114-1 Operator: Buckles Enterprises Ltd.

Vehicle: 21-114-1

Description:

Schools: Valmont Academy (152)

Run: 21-114-1 AM

Schools: Valmont Academy

Stops: 6

Start Time: 8:22 AM

Description:

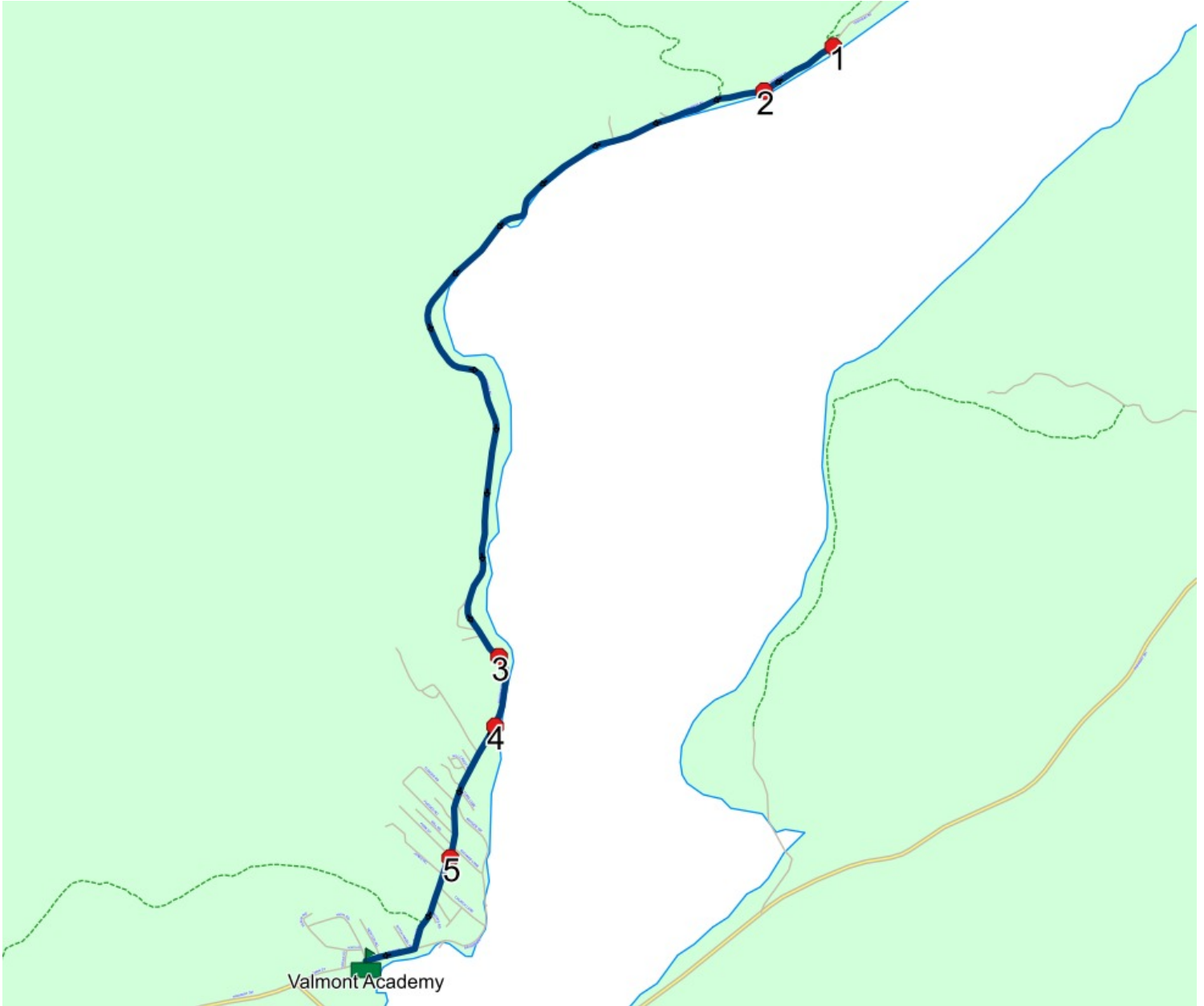
End Time: 8:41 AM (19 min)

Distance: 7.72 km

Retire: 2026-06-30

#	Arrival	Departure	Description
1		8:22 AM	HIGHWAY 80 TURNAROUND
2	8:23 AM	8:24 AM	Rattling Brook
3	8:34 AM	8:35 AM	200 HIGHWAY 80
4	8:35 AM	8:36 AM	166 HIGHWAY 80
5		8:38 AM	COURTESY STOP/FAMILY RESPONSIBILITY ZONE PUBLIC LIBRARY
6	8:40 AM	8:41 AM	Valmont Academy Driveway

Route: 21-114-1 Run: 21-114-1 AM



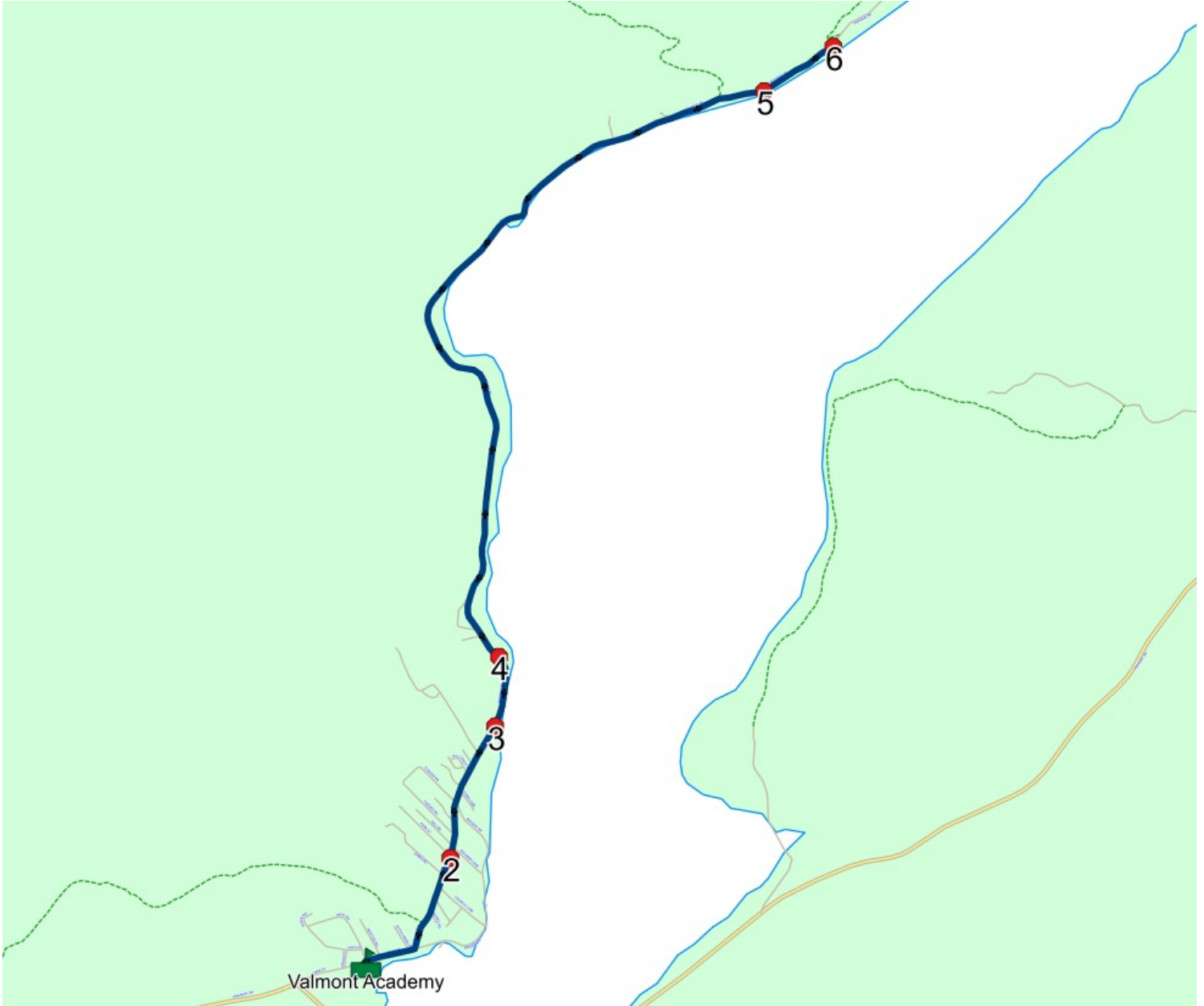
## Route: 21-114-1 Run: 21-114-1 PM

Route: 21-114-1 Operator: Buckles Enterprises Ltd.  
 Vehicle: 21-114-1  
 Description:  
 Schools: Valmont Academy (152)

Run: 21-114-1 PM Description:  
 Schools: Valmont Academy Stops: 6 Start Time: 2:55 PM End Time: 3:28 PM (33 min) Distance: 7.72 km  
 Retire: 2026-06-30

#	Arrival	Departure	Description
1	2:55 PM	3:10 PM	Valmont Academy Driveway
2	3:12 PM		COURTESY STOP/FAMILY RESPONSIBILITY ZONE PUBLIC LIBRARY
3	3:14 PM	3:15 PM	166 HIGHWAY 80
4	3:16 PM		200 HIGHWAY 80
5	3:26 PM	3:27 PM	Rattling Brook
6	3:28 PM		HIGHWAY 80 TURNAROUND

Route: 21-114-1 Run: 21-114-1 PM



## Route: BV 17 Run: VA 17 AM

Route: BV 17 Operator: NLESD (Baie Verte)

Vehicle: 345-16

Description:

Schools: Valmont Academy (152)

Run: VA 17 AM

Description:

Schools: Valmont Academy

Stops: 11

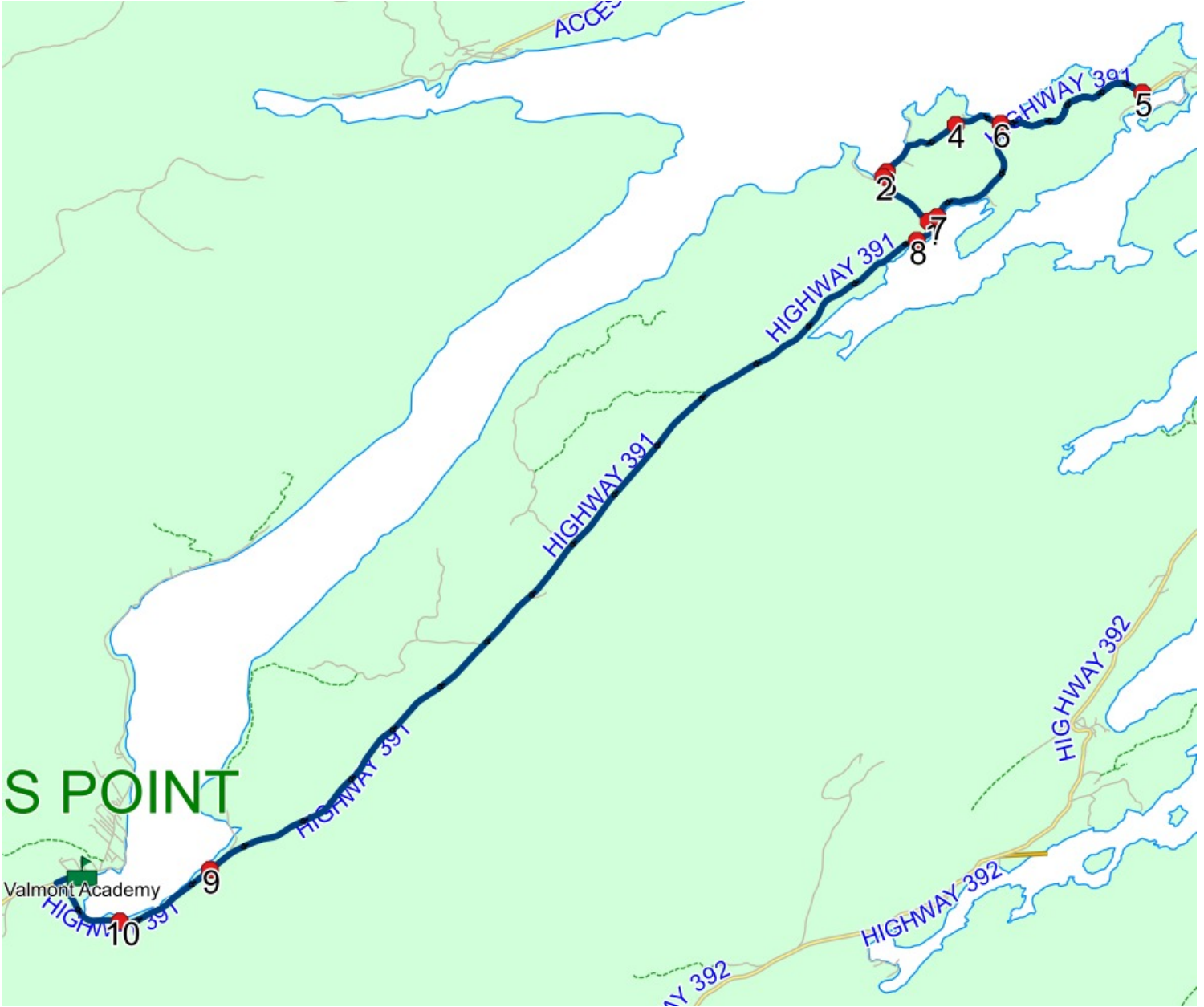
Start Time: 7:59 AM

End Time: 8:41 AM (42 min)

Distance: 31.81 km

#	Arrival	Departure	Description	Retire: 2023-02-08
1		7:59 AM	JACKSONS COVE ACCESS RD (GREEN ROOF)	Retire: 2023-02-08
2	8:01 AM	8:02 AM	ROAD ON LEFT TO BEACH	Retire: 2023-02-08
3		8:02 AM	JACKSON'S COVE FIREHALL	Retire: 2023-02-08
4		8:05 AM	3RD HOUSE LANGDONS COVE	Retire: 2023-02-08
5		8:10 AM	ALIAN TOWER	Retire: 2023-02-08
6		8:14 AM	NICKEYS NOSE COVE INTERSECTION	Retire: 2023-02-08
7		8:17 AM	WHITE HOUSE ON RIGHT LEAVING SILVERDALE	Retire: 2023-02-08
8		8:18 AM	HIGHWAY 391	Retire: 2023-02-08
9		8:35 AM	180 KINGS POINT SOUTH	Retire: 2023-02-08
10		8:37 AM	11 HARRYS HARBOUR RD	Retire: 2023-02-08
11	8:40 AM	8:41 AM	Valmont Academy	

Route: BV 17 Run: VA 17 AM



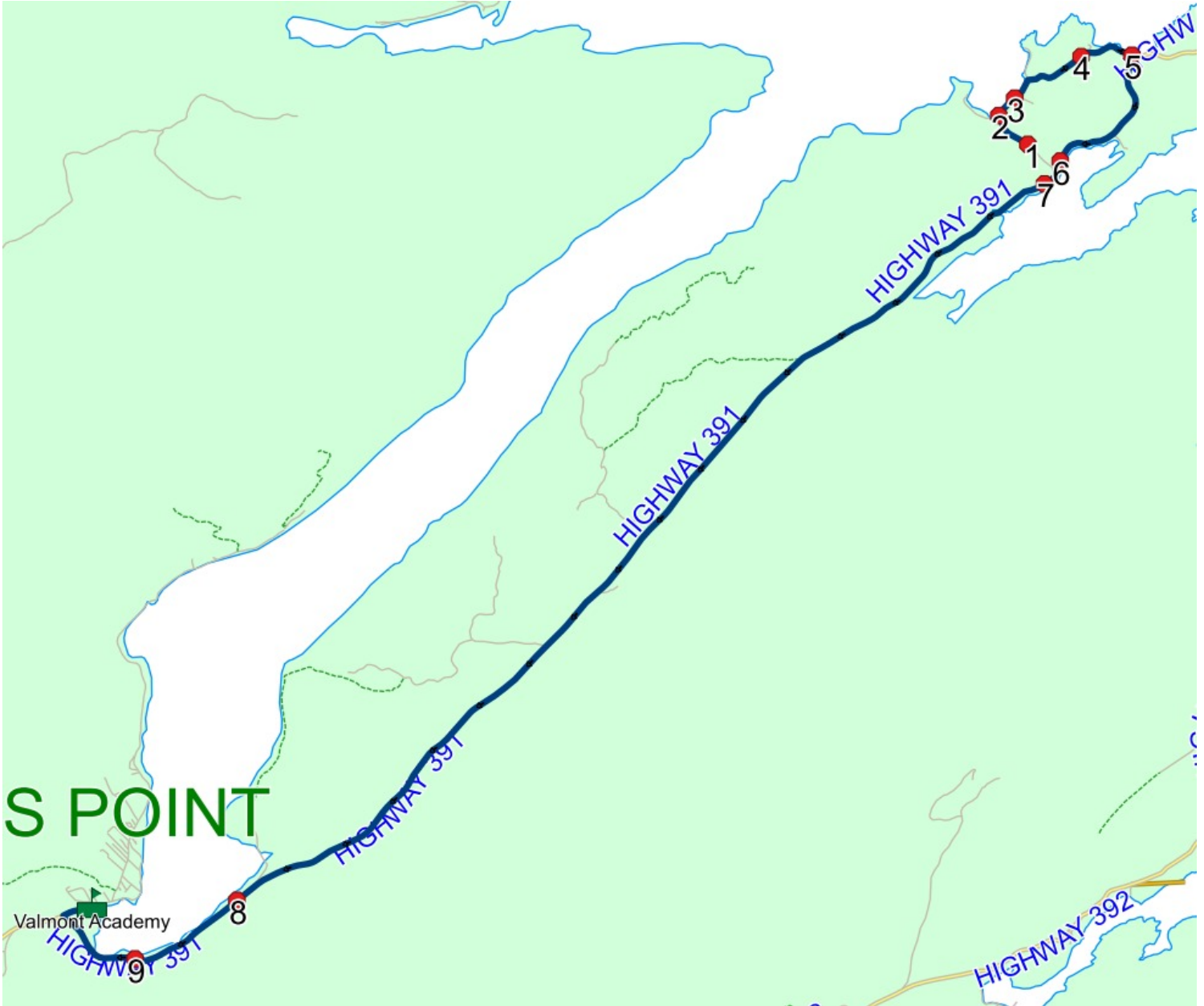
## Route: BV 17 Run: VA 17 AM\_08Feb2023

Route: BV 17 Operator: NLESD (Baie Verte)  
 Vehicle: 345-16  
 Description:  
 Schools: Valmont Academy (152)

Run: VA 17 AM\_08Feb2023 Description:  
 Schools: Valmont Academy Stops: 10 Start Time: 8:06 AM End Time: 8:41 AM (35 min) Distance: 25.87 km  
 Effective: 2023-02-08

#	Arrival	Departure	Description	
1	8:06 AM	8:07 AM	MIDWAY BETWEEN HWY 391 & JACKSONS COVE RD	Effective: 2023-02-08
2		8:08 AM	JACKSONS COVE RD & MAIN ST (NEAR CHURCH)	Effective: 2023-02-08
3		8:09 AM	JACKSON'S COVE FIREHALL	Effective: 2023-02-08
4		8:12 AM	3RD HOUSE LANGDONS COVE	Effective: 2023-02-08
5	8:14 AM	8:15 AM	NICKEYS NOSE COVE INTERSECTION	Effective: 2023-02-08
6		8:17 AM	WHITE HOUSE ON RIGHT LEAVING SILVERDALE	Effective: 2023-02-08
7		8:18 AM	HIGHWAY 391 - BEFORE JACKSONS COVE INTERSECTION	Effective: 2023-02-08
8	8:35 AM	8:36 AM	180 KINGS POINT SOUTH	Effective: 2023-02-08
9		8:37 AM	11 HARRYS HARBOUR RD	Effective: 2023-02-08
10	8:40 AM	8:41 AM	Valmont Academy	

Route: BV 17 Run: VA 17 AM\_08Feb2023





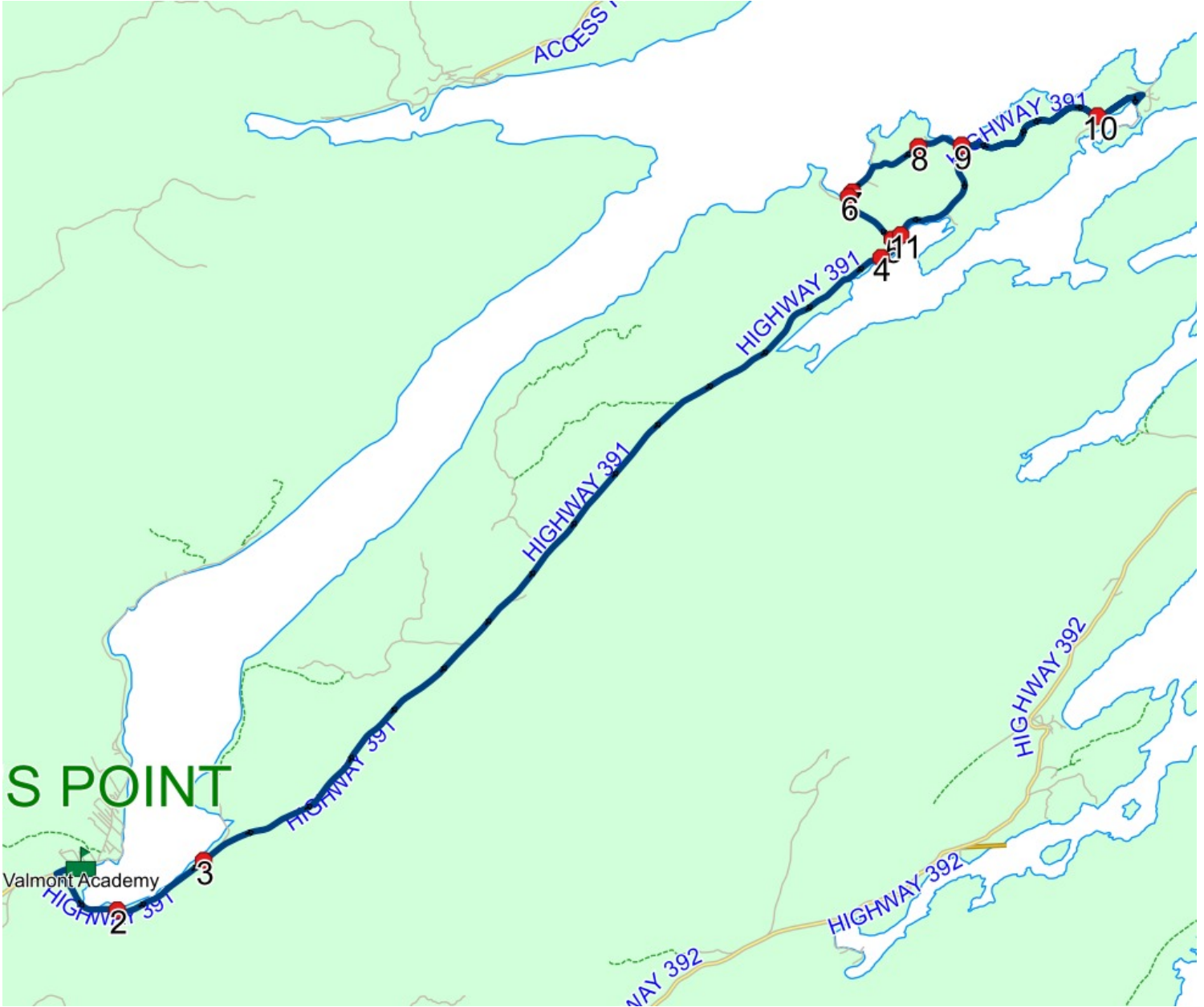
## Route: BV 17 Run: VA 17 PM

Route: BV 17 Operator: NLESD (Baie Verte)  
 Vehicle: 345-16  
 Description:  
 Schools: Valmont Academy (152)

Run: VA 17 PM Description:  
 Schools: Valmont Academy Stops: 11 Start Time: 2:55 PM End Time: 3:56 PM (61 min) Distance: 33.66 km

#	Arrival	Departure	Description	
1	2:55 PM	3:10 PM	Valmont Academy	
2	3:13 PM		11 HARRYS HARBOUR RD	Retire: 2023-02-08
3	3:15 PM	3:16 PM	180 KINGS POINT SOUTH	Retire: 2023-02-08
4	3:32 PM		HIGHWAY 391	Retire: 2023-02-08
5	3:33 PM		JACKSONS COVE ACCESS RD (GREEN ROOF)	Retire: 2023-02-08
6	3:36 PM		ROAD ON LEFT TO BEACH	Retire: 2023-02-08
7	3:37 PM		JACKSON'S COVE FIREHALL	Retire: 2023-02-08
8	3:40 PM		3RD HOUSE LANGDONS COVE	Retire: 2023-02-08
9	3:42 PM		NICKYS NOSE COVE INTERSECTION	Retire: 2023-02-08
10	3:49 PM		ALIAN TOWER	Retire: 2023-02-08
11	3:55 PM	3:56 PM	WHITE HOUSE ON RIGHT LEAVING SILVERDALE	Retire: 2023-02-08

Route: BV 17 Run: VA 17 PM



## Route: BV 17 Run: VA 17 PM\_08Feb2023

Route: BV 17 Operator: NLESD (Baie Verte)  
 Vehicle: 345-16  
 Description:  
 Schools: Valmont Academy (152)

Run: VA 17 PM\_08Feb2023 Description:  
 Schools: Valmont Academy Stops: 10 Start Time: 3:09 PM End Time: 3:45 PM (36 min) Distance: 26.28 km  
 Effective: 2023-02-08

#	Arrival	Departure	Description	
1	3:09 PM	3:10 PM	Valmont Academy	
2	3:13 PM		11 HARRYS HARBOUR RD	Effective: 2023-02-08
3	3:15 PM		180 KINGS POINT SOUTH	Effective: 2023-02-08
4	3:32 PM		HIGHWAY 391 - BEFORE JACKSONS COVE INTERSECTION	Effective: 2023-02-08
5	3:34 PM		MIDWAY BETWEEN HWY 391 & JACKSONS COVE RD	Effective: 2023-02-08
6	3:36 PM		JACKSONS COVE RD & MAIN ST (NEAR CHURCH)	Effective: 2023-02-08
7	3:37 PM		JACKSON'S COVE FIREHALL	Effective: 2023-02-08
8	3:40 PM		3RD HOUSE LANGDONS COVE	Effective: 2023-02-08
9	3:42 PM	3:43 PM	NICKEYS NOSE COVE INTERSECTION	Effective: 2023-02-08
10	3:45 PM		WHITE HOUSE ON RIGHT LEAVING SILVERDALE	Effective: 2023-02-08

