

## Route: PS 01 Run: FSA 01 AM

**Route:** PS 01 **Operator:** NLESD (Corner Brook)  
**Vehicle:** 319-15  
**Description:**  
**Schools:** French Shore Academy (488)

**Run:** FSA 01 AM **Description:** Port au Choix - Wavey's Run  
**Stops:** 8 **Start Time:** 8:07 AM **End Time:** 8:32 AM (25 min)  
**Schools:** French Shore Academy

#	Arrival	Departure	Description
1	8:07 AM	8:08 AM	38 FISHER ST
2	8:09 AM	8:10 AM	BACK ARM RD; PORT AU CHOIX & WOODLAND RD; PORT AU CHOIX
3		8:11 AM	Wu's Restaurant
4	8:12 AM	8:13 AM	119 FISHER ST
5	8:13 AM	8:14 AM	BELANGER ST; PORT AU CHOIX & MURPHYS DR; PORT AU CHOIX
6		8:15 AM	2 DOBBINS LANE
7		8:29 AM	COURTESY STOP/FAMILY RESPONSIBILITY ZONE ROUTE 430-28 & CHURCH ST Eff: 2023-01-18
8	8:30 AM	8:32 AM	French Shore Academy

Route: PS 01 Run: FSA 01 AM



## Route: PS 01 Run: FSA 01 PM

**Route:** PS 01 **Operator:** NLESD (Corner Brook)  
**Vehicle:** 319-15  
**Description:**  
**Schools:** French Shore Academy (488)

**Run:** FSA 01 PM **Description:** Port au Choix - Wavey's Run  
**Stops:** 8 **Start Time:** 2:55 PM **End Time:** 3:33 PM (38 min)  
**Schools:** French Shore Academy

#	Arrival	Departure	Description
1	2:55 PM	3:10 PM	French Shore Academy
2	3:11 PM		COURTESY STOP/FAMILY RESPONSIBILITY ZONE ROUTE 430-28 & CHURCH ST Eff: 2023-01-18
3	3:24 PM		2 DOBBINS LANE
4	3:26 PM	3:27 PM	BELANGER ST; PORT AU CHOIX & MURPHYS DR; PORT AU CHOIX
5	3:28 PM	3:29 PM	119 FISHER ST
6	3:29 PM	3:30 PM	Wu's Restaurant
7	3:31 PM	3:32 PM	BACK ARM RD; PORT AU CHOIX & WOODLAND RD; PORT AU CHOIX
8	3:32 PM	3:33 PM	38 FISHER ST

Route: PS 01 Run: FSA 01 PM



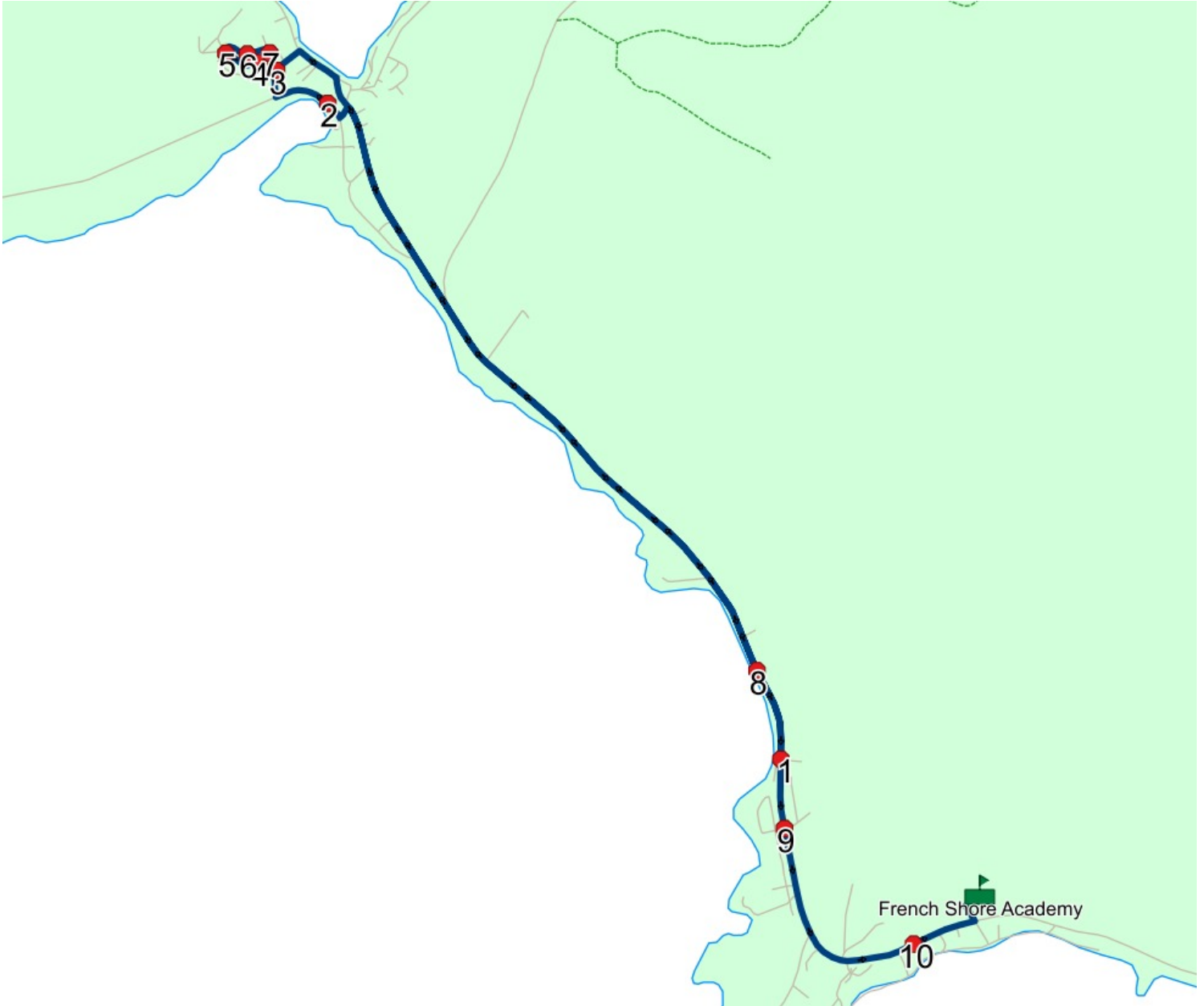
## Route: PS 02 Run: FSA 02 AM

**Route:** PS 02 **Operator:** NLESD (Corner Brook)  
**Vehicle:** 315-15  
**Description:**  
**Schools:** French Shore Academy (488)

**Run:** FSA 02 AM **Description:** Port aux Choix  
**Stops:** 11 **Start Time:** 8:00 AM **End Time:** 8:32 AM (31 min)  
**Schools:** French Shore Academy

#	Arrival	Departure	Description
1	8:00 AM	8:01 AM	FISHER ST; PORT SAUNDERS & BAYVIEW HTS; PORT SAUNDERS
2	8:08 AM	8:09 AM	16 POINT RICHE RD; PORT AU CHOIX; A0K
3		8:11 AM	8 FARWELLS DR
4		8:13 AM	DORSET DR; PORT AU CHOIX & ELIZABETH SQ; PORT AU CHOIX
5		8:14 AM	24 DORSET DR
6	8:16 AM	8:17 AM	14 BROOKSIDE AVE
7		8:17 AM	9 BEOTHUCK DR
8	8:25 AM	8:26 AM	SANDY COVE
9		8:27 AM	Hillview Dr/ Route 430-28
10		8:29 AM	COURTESY STOP/FAMILY RESPONSIBILITY ZONE ROUTE 430-28 & CHURCH ST <span style="float: right;">Eff: 2023-01-18</span>
11	8:30 AM	8:32 AM	French Shore Academy

Route: PS 02 Run: FSA 02 AM



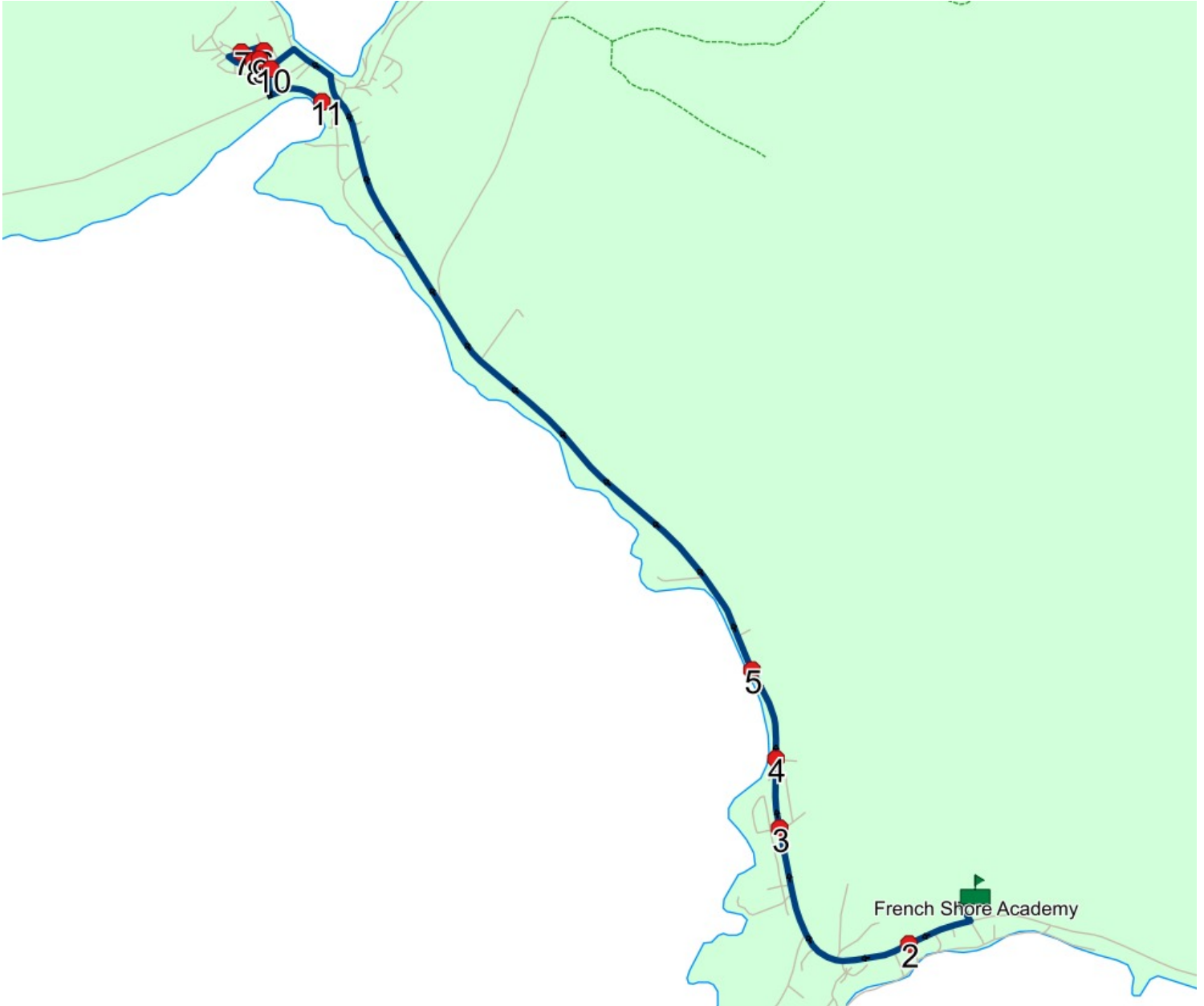
## Route: PS 02 Run: FSA 02 PM

**Route:** PS 02 **Operator:** NLESD (Corner Brook)  
**Vehicle:** 315-15  
**Description:**  
**Schools:** French Shore Academy (488)

**Run:** FSA 02 PM **Description:** Port aux Choix  
**Stops:** 11 **Start Time:** 2:55 PM **End Time:** 3:31 PM (36 min)  
**Schools:** French Shore Academy

#	Arrival	Departure	Description
1	2:55 PM	3:10 PM	French Shore Academy
2	3:11 PM		COURTESY STOP/FAMILY RESPONSIBILITY ZONE ROUTE 430-28 & CHURCH ST <span style="float: right;">Eff: 2023-01-18</span>
3	3:13 PM		Hillview Dr/ Route 430-28
4	3:13 PM	3:14 PM	FISHER ST; PORT SAUNDERS & BAYVIEW HTS; PORT SAUNDERS
5	3:15 PM		SANDY COVE
6	3:24 PM		9 BEOTHUCK DR
7	3:24 PM	3:25 PM	14 BROOKSIDE AVE
8	3:26 PM	3:27 PM	DORSET DR; PORT AU CHOIX & ELIZABETH SQ; PORT AU CHOIX
9	3:27 PM		4 DORSET DR
10	3:28 PM	3:29 PM	8 FARWELLS DR
11	3:31 PM		16 POINT RICHE RD; PORT AU CHOIX; A0K

Route: PS 02 Run: FSA 02 PM





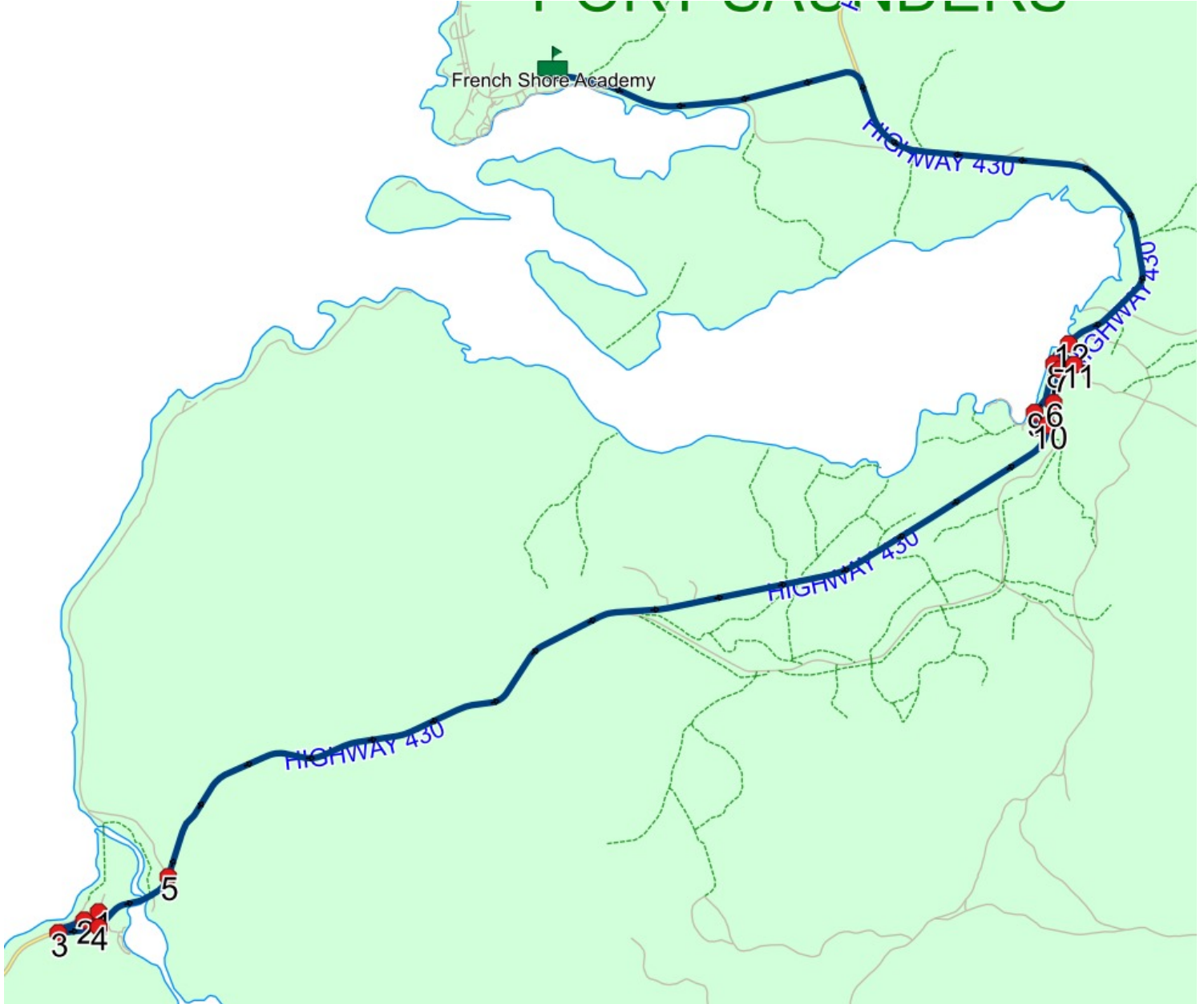
## Route: PS 03 Run: FSA 03 AM

**Route:** PS 03 **Operator:** NLESD (Corner Brook)  
**Vehicle:** 313-15  
**Description:**  
**Schools:** French Shore Academy (488)

**Run:** FSA 03 AM **Description:** River of Ponds/ Hawks Bay  
**Stops:** 13 **Start Time:** 7:46 AM **End Time:** 8:32 AM (46 min)  
**Schools:** French Shore Academy

#	Arrival	Departure	Description	
1	7:46 AM	7:47 AM	2 ST & 1 ST	
2		7:48 AM	HARPOON RD & CHURCH ST	
3		7:50 AM	1 HIGH ST	
4	7:51 AM	7:52 AM	48 MAIN RD	
5		7:53 AM	HIGHWAY 430 & SPIRITY COVE RD	
6	8:04 AM	8:05 AM	24 HIGHWAY 430 HAWKES BAY (BELL ALIANT BUILDING)	Current: 2024-06-30
7	8:05 AM	8:06 AM	52 MAIN ST (C & P TAKEOUT)	
8		8:07 AM	96 BAYVIEW DR	
9	8:09 AM	8:10 AM	33 BAYVIEW DR	
10	8:11 AM	8:12 AM	2 BAYVIEW DR	
11		8:16 AM	12 BOWATER DR; HAWKES BAY; A0K	
12	8:17 AM	8:18 AM	77 HIGHWAY 430; HAWKES BAY; A0K	Current: 2024-06-30
13	8:30 AM	8:32 AM	French Shore Academy	

Route: PS 03 Run: FSA 03 AM



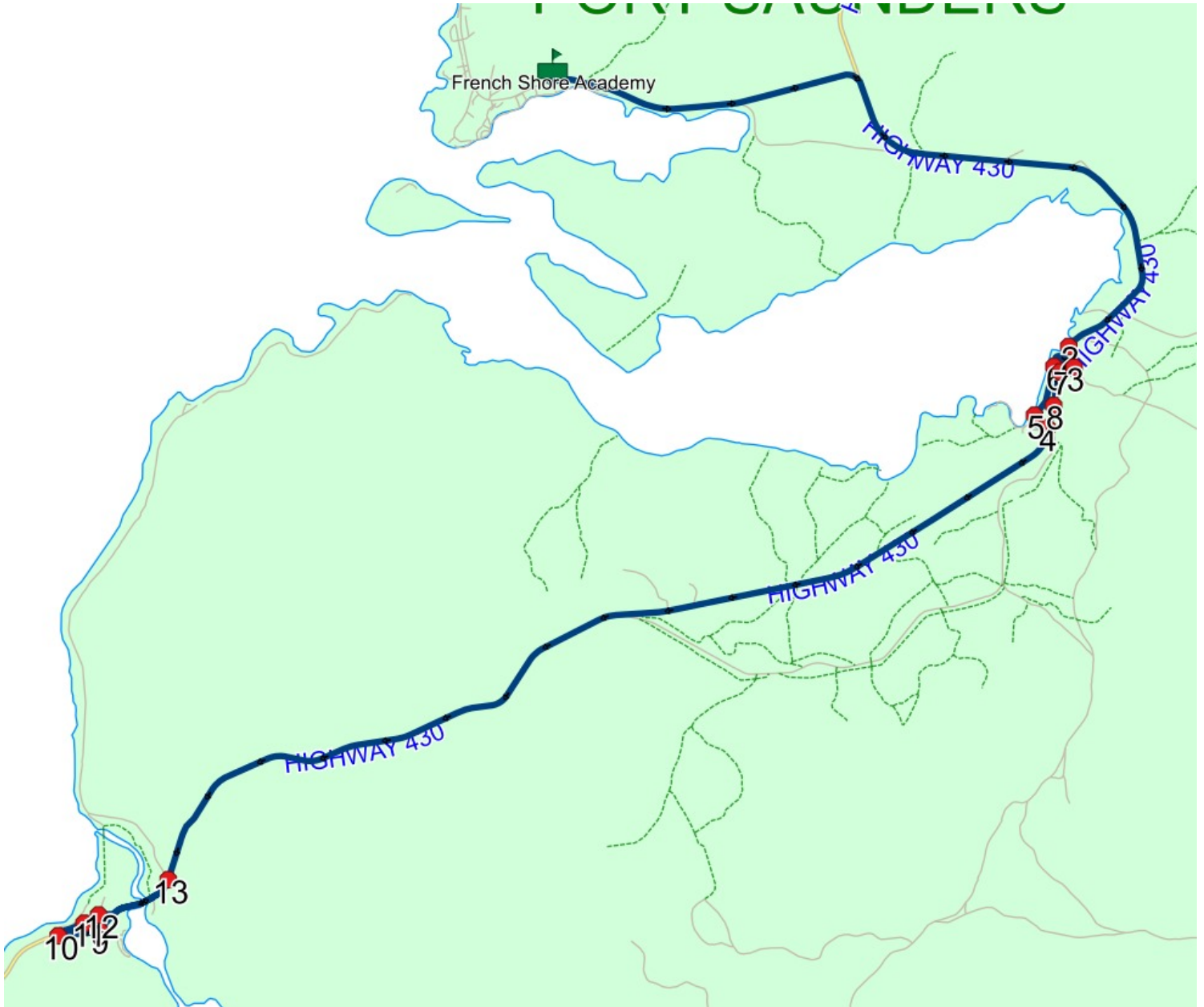
## Route: PS 03 Run: FSA 03 PM

**Route:** PS 03 **Operator:** NLESD (Corner Brook)  
**Vehicle:** 313-15  
**Description:**  
**Schools:** French Shore Academy (488)

**Run:** FSA 03 PM **Description:** River of Ponds/ Hawks Bay  
**Stops:** 13 **Start Time:** 2:55 PM **End Time:** 3:57 PM (62 min)  
**Schools:** French Shore Academy

#	Arrival	Departure	Description
1	2:55 PM	3:10 PM	French Shore Academy
2	3:23 PM		77 HIGHWAY 430; HAWKES BAY; A0K <span style="float: right;">Current: 2024-06-30</span>
3	3:24 PM	3:25 PM	12 BOWATER DR; HAWKES BAY; A0K
4	3:29 PM		2 BAYVIEW DR
5	3:31 PM		33 BAYVIEW DR
6	3:33 PM	3:34 PM	96 BAYVIEW DR
7	3:35 PM		52 MAIN ST (C & P TAKEOUT)
8	3:36 PM		24 HIGHWAY 430 HAWKES BAY (BELL ALIANT BUILDING) <span style="float: right;">Current: 2024-06-30</span>
9	3:49 PM		48 MAIN RD
10	3:50 PM	3:51 PM	1 HIGH ST
11	3:52 PM	3:53 PM	HARPOON RD & CHURCH ST
12	3:54 PM		2 ST & 1 ST
13	3:57 PM		HIGHWAY 430 & SPIRITY COVE RD

Route: PS 03 Run: FSA 03 PM



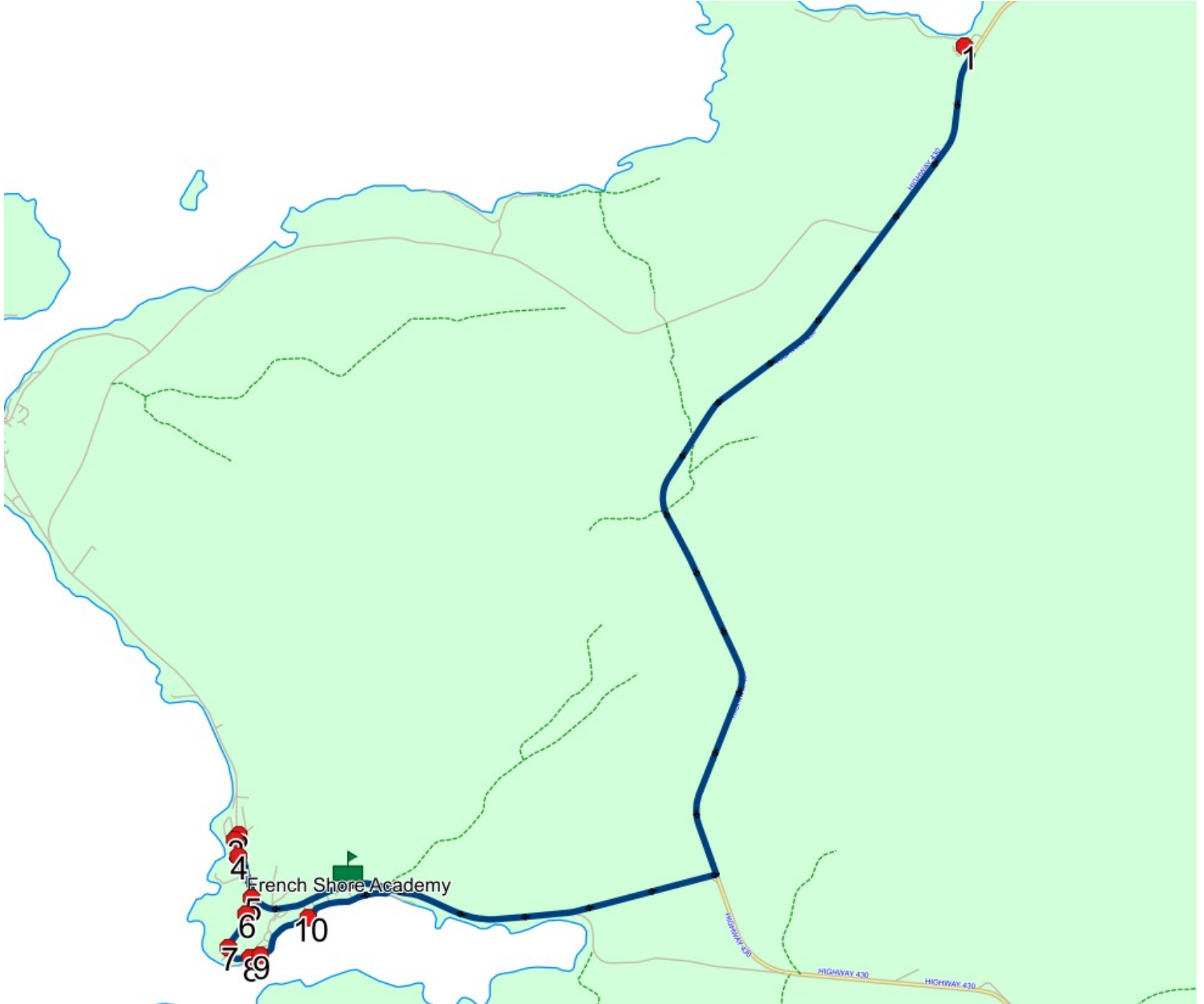
## Route: PS 04 Run: FSA 04 AM

**Route:** PS 04 **Operator:** NLESD (Corner Brook)  
**Vehicle:** 312-15  
**Description:**  
**Schools:** French Shore Academy (488)

**Run:** FSA 04 AM **Description:** Eddies Cove East/ Port Saunders  
**Stops:** 11 **Start Time:** 7:52 AM **End Time:** 8:32 AM (40 min)  
**Schools:** French Shore Academy

#	Arrival	Departure	Description
1		7:52 AM	6 MAIN ST; EDDIES COVE WEST; A0K
2	8:13 AM	8:14 AM	TAYLOR RD; PORT SAUNDERS & ROUTE 430-28; PORT SAUNDERS
3	8:15 AM	8:16 AM	19 SUNSET DRIVE
4	8:16 AM	8:17 AM	5 SUNSET DRIVE
5		8:19 AM	214 MAIN ST
6		8:20 AM	199 MAIN ST; PORT SAUNDERS; A0K
7	8:21 AM	8:22 AM	177 MAIN ST
8	8:22 AM	8:23 AM	150 MAIN ST
9	8:23 AM	8:24 AM	138 MAIN ST TOWN COUNCIL BUILDING
10		8:26 AM	COURTESY STOP/FAMILY RESPONSIBILITY ZONE MAIN ST; PORT SAUNDERS & CAINES RD; PORT SAUNDERS
11	8:30 AM	8:32 AM	French Shore Academy

Route: PS 04 Run: FSA 04 AM



## Route: PS 04 Run: FSA 04 PM

**Route:** PS 04 **Operator:** NLESD (Corner Brook)  
**Vehicle:** 312-15  
**Description:**  
**Schools:** French Shore Academy (488)

**Run:** FSA 04 PM **Description:** Eddies Cove East/ Port Saunders  
**Stops:** 11 **Start Time:** 2:55 PM **End Time:** 3:49 PM (54 min)  
**Schools:** French Shore Academy

#	Arrival	Departure	Description
1	2:55 PM	3:10 PM	French Shore Academy
2	3:14 PM		COURTESY STOP/FAMILY RESPONSIBILITY ZONE MAIN ST; PORT SAUNDERS & CAINES RD; PORT SAUNDERS
3	3:16 PM	3:17 PM	138 MAIN ST TOWN COUNCIL BUILDING
4	3:17 PM	3:18 PM	150 MAIN ST
5	3:18 PM	3:19 PM	177 MAIN ST
6	3:20 PM		199 MAIN ST; PORT SAUNDERS; A0K
7	3:21 PM		214 MAIN ST
8	3:24 PM		5 SUNSET DRIVE
9	3:25 PM	3:26 PM	19 SUNSET DRIVE
10	3:26 PM	3:27 PM	TAYLOR RD; PORT SAUNDERS & ROUTE 430-28; PORT SAUNDERS
11	3:49 PM		6 MAIN ST; EDDIES COVE WEST; A0K

Current: 2024-06-30

Route: PS 04 Run: FSA 04 PM

