

Route: 16-055-1

Route: 16-055-1

Operator: Coishs Trucking and Excavation Ltd.

Vehicle: 16-055-1

Description:

Schools: Cabot Academy (444)

Run: 16-055-1 AM

Stops: 26

Start Time: 7:49 AM

Description:

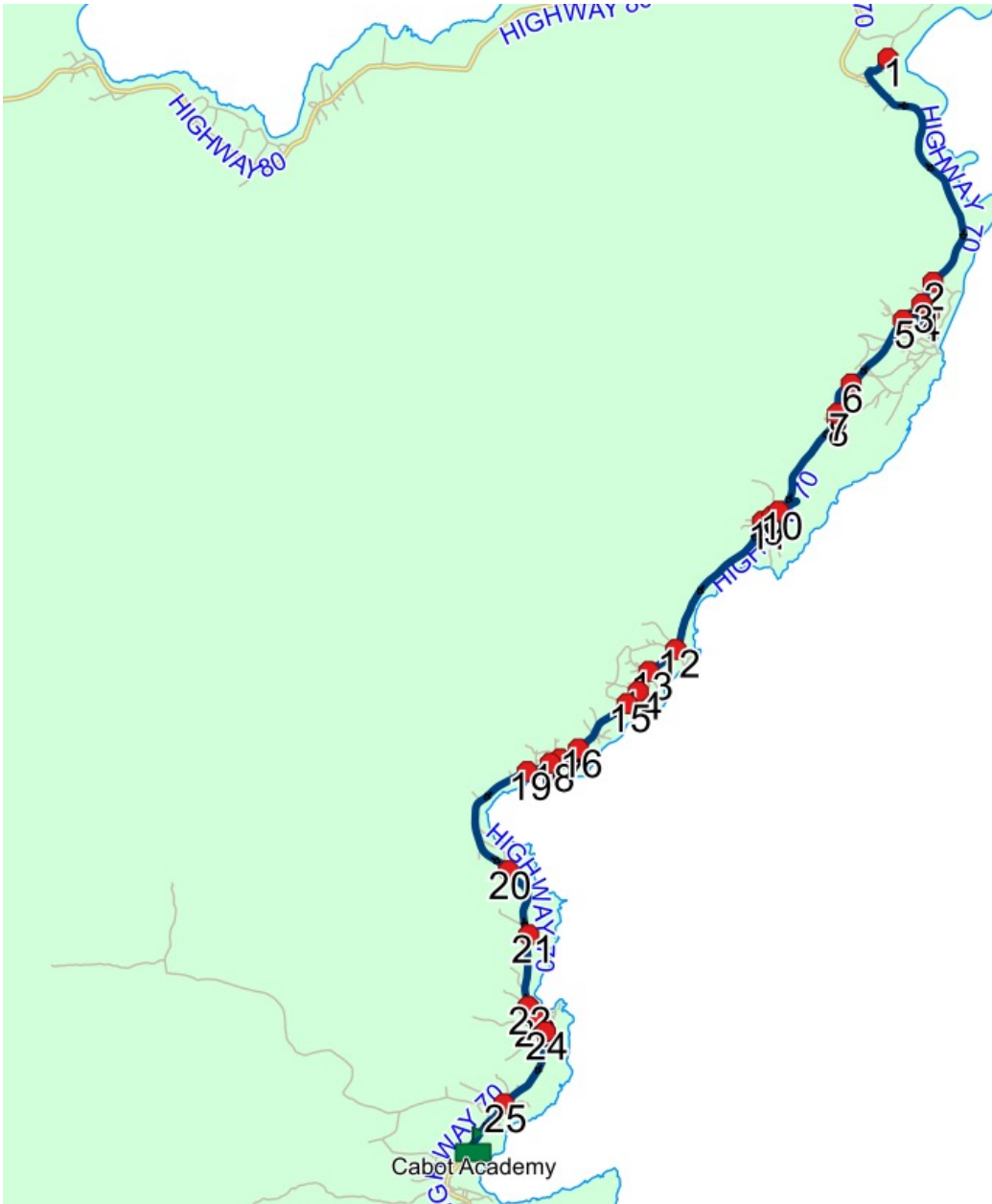
End Time: 8:32 AM (43 min)

Schools: Cabot Academy (444)

#	Arrival	Departure	Description
1		7:49 AM	Caplin Cove 2
2		7:55 AM	HIGHWAY 70; LOWER ISLAND COVE & BURNT WOODS; LOWER ISLAND COVE
3		7:55 AM	HIGHWAY 70; LOWER ISLAND COVE & DOGBERRY HILL CRES; LOWER ISLAND COVE
4	7:56 AM	7:57 AM	Lower Island Cove 3
5		8:00 AM	Lower Island Cove 5
6		8:02 AM	62 HIGHWAY 70; LOWER ISLAND COVE; A0A
7		8:03 AM	CRITCHES RD; LOWER ISLAND COVE & HIGHWAY 70; LOWER ISLAND COVE
8		8:03 AM	7 HIGHWAY 70
9	8:05 AM	8:06 AM	HIGHWAY 70; BURNT POINT & RIXONS RD; JOBS COVE
10		8:08 AM	HIGHWAY 70; BURNT POINT & POTTLES RD; JOBS COVE
11		8:13 AM	Jobs Cove 1
12		8:15 AM	HIGHWAY 70 & ROGERS RD
13		8:16 AM	Burnt Point 2
14		8:17 AM	HIGHWAY 70 & DOYLES RD
15	8:17 AM	8:18 AM	HIGHWAY 70 & FOLLY RD
16		8:19 AM	HIGHWAY 70; NORTHERN BAY & MULLALEYS RD; NORTHERN BAY
17		8:20 AM	HIGHWAY 70 & BUCKLERS RD
18		8:20 AM	HIGHWAY 70; NORTHERN BAY & TRAFFIC RD; NORTHERN BAY
19		8:21 AM	Hwy 70 @ Noonans Ln
20		8:23 AM	11 HIGHWAY 70
21		8:24 AM	269 HIGHWAY 70; OCHRE PIT COVE; A0A
22		8:26 AM	Hwy 70 @ Tin Town Rd
23	8:26 AM	8:27 AM	Hwy 70 @ Forest Rd
24	8:27 AM	8:28 AM	OCHRE PIT COVE WHARF RD; OCHRE PIT COVE & HIGHWAY 70; DIVISION NO. 1, SUBD. G
25		8:29 AM	COURTESY STOP/FAMILY RESPONSIBILITY ZONE PEACHES RD & HIGHWAY 70
26	8:30 AM	8:32 AM	Cabot Academy Driveway

Current: 2023-06-30

Route: 16-055-1



Route: 16-055-1

Run: 16-055-1 PM

Stops: 26

Start Time: 2:35 PM

Description:

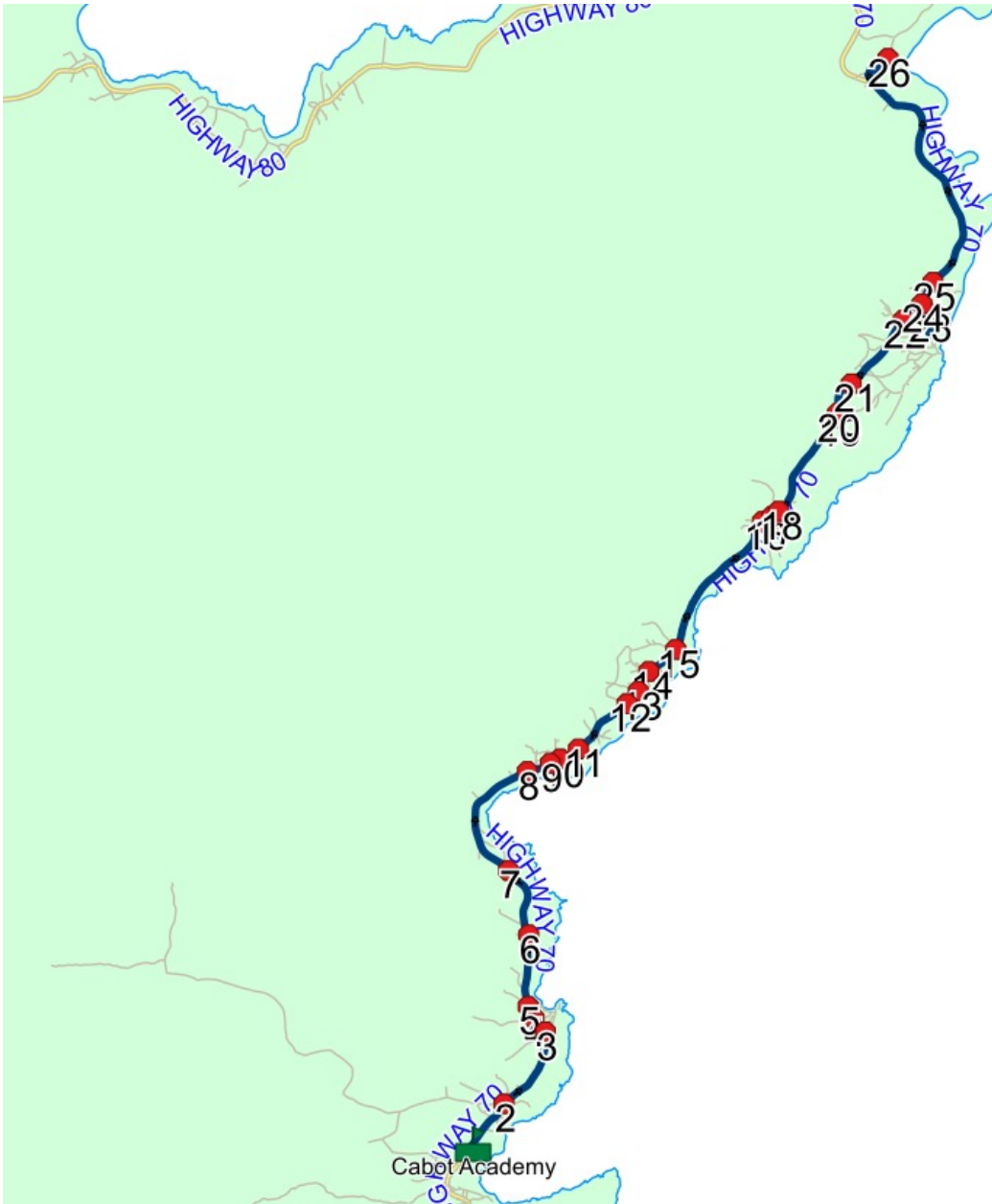
End Time: 3:27 PM (52 min)

Schools: Cabot Academy (444)

#	Arrival	Departure	Description
1	2:35 PM	2:50 PM	Cabot Academy Driveway
2	2:51 PM		COURTESY STOP/FAMILY RESPONSIBILITY ZONE PEACHES RD & HIGHWAY 70
3	2:52 PM	2:53 PM	OCHRE PIT COVE WHARF RD; OCHRE PIT COVE & HIGHWAY 70; DIVISION NO. 1, SUBD. G
4	2:54 PM		Hwy 70 @ Forest Rd
5	2:54 PM	2:55 PM	Hwy 70 @ Tin Town Rd
6	2:56 PM		269 HIGHWAY 70; OCHRE PIT COVE; A0A
7	2:57 PM	2:58 PM	11 HIGHWAY 70
8	3:00 PM		Hwy 70 @ Noonans Ln
9	3:00 PM		HIGHWAY 70; NORTHERN BAY & TRAFFIC RD; NORTHERN BAY
10	3:01 PM		HIGHWAY 70 & BUCKLERS RD
11	3:01 PM	3:02 PM	HIGHWAY 70; NORTHERN BAY & MULLALEYS RD; NORTHERN BAY
12	3:03 PM	3:04 PM	HIGHWAY 70 & FOLLY RD
13	3:04 PM		HIGHWAY 70 & DOYLES RD
14	3:05 PM		Burnt Point 2
15	3:06 PM		HIGHWAY 70 & ROGERS RD
16	3:08 PM	3:09 PM	Jobs Cove 1
17	3:09 PM	3:10 PM	HIGHWAY 70; BURNT POINT & RIXONS RD; JOBS COVE
18	3:10 PM		HIGHWAY 70; BURNT POINT & POTTLES RD; JOBS COVE
19	3:12 PM		7 HIGHWAY 70
20	3:12 PM	3:13 PM	CRITCHES RD; LOWER ISLAND COVE & HIGHWAY 70; LOWER ISLAND COVE
21	3:13 PM	3:14 PM	62 HIGHWAY 70; LOWER ISLAND COVE; A0A
22	3:16 PM		Lower Island Cove 5
23	3:17 PM		Lower Island Cove 3
24	3:20 PM		HIGHWAY 70; LOWER ISLAND COVE & DOGBERRY HILL CRES; LOWER ISLAND COVE
25	3:21 PM		HIGHWAY 70; LOWER ISLAND COVE & BURNT WOODS; LOWER ISLAND COVE
26	3:27 PM		Caplin Cove 2

Current: 2023-06-30

Route: 16-055-1



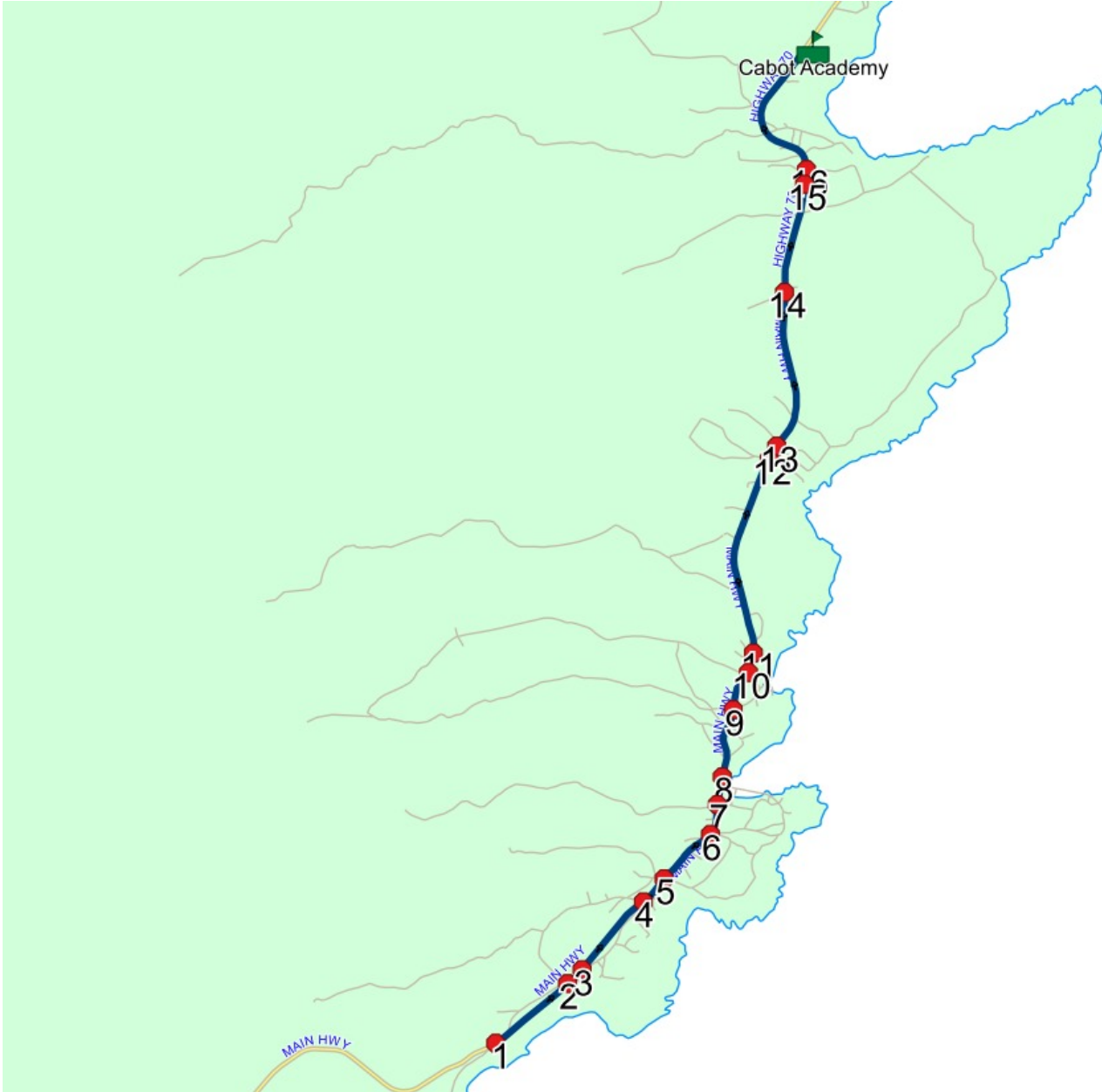
Route: 16-055-2 Run: 16-055-2 AM

Route: 16-055-2 **Operator:** Coishs Trucking and Excavation Ltd.
Vehicle: 16-055-2
Description:
Schools: Cabot Academy (444)

Run: 16-055-2 AM **Description:**
Schools: Cabot Academy **Stops:** 17 **Start Time:** 8:16 AM **End Time:** 8:31 AM (15 min)

#	Arrival	Departure	Description
1		8:16 AM	MAIN HWY; KINGSTON & CLARKES RD; KINGSTON
2		8:17 AM	Kingston
3	8:17 AM	8:18 AM	OLD HWY; SMALL POINT-ADAM'S COVE-BLACKHEAD-BROAD COVE & MAIN HWY; SMALL POINT-ADAM'S COVE-BLACKHEAD-BROAD COVE
4	8:18 AM	8:19 AM	MAIN HWY & BIRCH HILL RD
5		8:19 AM	MAIN HWY; SMALL POINT-ADAM'S COVE-BLACKHEAD-BROAD COVE & SCHOOL HOUSE RD; SMALL POINT-ADAM'S COVE-BLACKHEAD-BROAD COVE
6		8:20 AM	MAIN HWY; SMALL POINT-ADAM'S COVE-BLACKHEAD-BROAD COVE & WOODCAT HILL; SMALL POINT-ADAM'S COVE-BLACKHEAD-BROAD COVE
7		8:21 AM	COVE RD; SMALL POINT-ADAM'S COVE-BLACKHEAD-BROAD COVE & MAIN HWY; SMALL POINT-ADAM'S COVE-BLACKHEAD-BROAD COVE
8		8:21 AM	Broad Cove
9		8:22 AM	MAIN HWY; SMALL POINT-ADAM'S COVE-BLACKHEAD-BROAD COVE & FOREST RD; SMALL POINT-ADAM'S COVE-BLACKHEAD-BROAD COVE
10		8:23 AM	MAIN HWY & WHARF LOOP RD
11		8:23 AM	MAIN HWY & BURDENS RD
12		8:25 AM	MAIN HWY; SMALL POINT-ADAM'S COVE-BLACKHEAD-BROAD COVE & BAGGS RD; SMALL POINT-ADAM'S COVE-BLACKHEAD-BROAD COVE
13	8:25 AM	8:26 AM	MAIN HWY; SMALL POINT-ADAM'S COVE-BLACKHEAD-BROAD COVE & EVANS RD; SMALL POINT-ADAM'S COVE-BLACKHEAD-BROAD COVE
14		8:27 AM	1 HIGHWAY 70; WESTERN BAY; A0A
15		8:28 AM	COURTESY STOP/FAMILY RESPONSIBILITY ZONE HOGANS RD & HIGHWAY 70
16	8:28 AM	8:29 AM	Hwy 70 @ Roses Rd
17	8:30 AM	8:31 AM	Cabot Academy Driveway

Route: 16-055-2 Run: 16-055-2 AM



Route: 16-055-2 Run: 16-055-2 PM

Route: 16-055-2

Operator: Coishs Trucking and Excavation Ltd.

Vehicle: 16-055-2

Description:

Schools: Cabot Academy (444)

Run: 16-055-2 PM

Description:

Schools: Cabot Academy

Stops: 17

Start Time: 2:35 PM

End Time: 3:06 PM (31 min)

#	Arrival	Departure	Description
1	2:35 PM	2:50 PM	Cabot Academy Driveway
2	2:51 PM	2:52 PM	Hwy 70 @ Roses Rd
3	2:52 PM		COURTESY STOP/FAMILY RESPONSIBILITY ZONE Hwy 70 @ Hogans Rd
4	2:53 PM		1 HIGHWAY 70; WESTERN BAY; A0A
5	2:55 PM		MAIN HWY; SMALL POINT-ADAM'S COVE-BLACKHEAD-BROAD COVE & EVANS RD; SMALL POINT-ADAM'S COVE-BLACKHEAD-BROAD COVE
6	2:55 PM	2:56 PM	MAIN HWY; SMALL POINT-ADAM'S COVE-BLACKHEAD-BROAD COVE & BAGGS RD; SMALL POINT-ADAM'S COVE-BLACKHEAD-BROAD COVE
7	2:57 PM	2:58 PM	MAIN HWY & BURDENS RD
8	2:58 PM		MAIN HWY & WHARF LOOP RD
9	2:58 PM	2:59 PM	MAIN HWY; SMALL POINT-ADAM'S COVE-BLACKHEAD-BROAD COVE & FOREST RD; SMALL POINT-ADAM'S COVE-BLACKHEAD-BROAD COVE
10	2:59 PM	3:00 PM	Small Point 1
11	3:00 PM	3:01 PM	COVE RD; SMALL POINT-ADAM'S COVE-BLACKHEAD-BROAD COVE & MAIN HWY; SMALL POINT-ADAM'S COVE-BLACKHEAD-BROAD COVE
12	3:01 PM		MAIN HWY; SMALL POINT-ADAM'S COVE-BLACKHEAD-BROAD COVE & WOODCAT HILL; SMALL POINT-ADAM'S COVE-BLACKHEAD-BROAD COVE
13	3:02 PM		MAIN HWY; SMALL POINT-ADAM'S COVE-BLACKHEAD-BROAD COVE & SCHOOL HOUSE RD; SMALL POINT-ADAM'S COVE-BLACKHEAD-BROAD COVE
14	3:03 PM		MAIN HWY & BIRCH HILL RD
15	3:04 PM	3:05 PM	OLD HWY; SMALL POINT-ADAM'S COVE-BLACKHEAD-BROAD COVE & MAIN HWY; SMALL POINT-ADAM'S COVE-BLACKHEAD-BROAD COVE
16	3:05 PM		Kingston
17	3:06 PM		MAIN HWY; KINGSTON & CLARKES RD; KINGSTON

Route: 16-055-2 Run: 16-055-2 PM

