

Route: 16-048-6 Run: 16-048A-6A AM

Route: 16-048-6 **Operator:** CB Buslines Ltd.

Vehicle: 16-048-6

Description:

Schools: Holy Redeemer Elementary (285)

Run: 16-048A-6A AM

Stops: 15

Start Time: 7:27 AM

Description:

End Time: 7:52 AM (25 min)

Distance: 7.86 km

Schools: Holy Redeemer Elementary

#	Arrival	Departure	Description
1	7:27 AM	7:28 AM	275 BISHOPS COVE SHORE RD
2		7:28 AM	245 BISHOPS COVE SHORE RD
3		7:29 AM	153 BISHOPS COVE SHORE RD
4		7:30 AM	BISHOPS COVE SHORE RD & ANTHONYS RD
5	7:30 AM	7:31 AM	BISHOPS COVE SHORE RD & VOKEYS RD
6		7:32 AM	48 BISHOPS COVE SHORE RD
7		7:33 AM	BISHOPS COVE SHORE RD & BLANDFORDS RD
8		7:40 AM	193 RIDGE RD; SPANIARDS BAY; A0A
9	7:41 AM	7:42 AM	155 RIDGE RD
10	7:42 AM	7:43 AM	137 RIDGE RD
11	7:43 AM	7:44 AM	RIDGE RD & VALLEY RD
12		7:45 AM	65 RIDGE RD
13		7:46 AM	25 RIDGE RD
14		7:48 AM	COURTESY STOP/FAMILY RESPONSIBILITY ZONE A1 CONVENIENCE
15	7:50 AM	7:52 AM	Holy Redeemer Elementary

Route: 16-048-6 Run: 16-048A-6A AM



Route: 16-048-6 Run: 16-048A-6A PM

Route: 16-048-6 **Operator:** CB Buslines Ltd.

Vehicle: 16-048-6

Description:

Schools: Holy Redeemer Elementary (285)

Run: 16-048A-6A PM

Stops: 15

Start Time: 2:07 PM

Description:

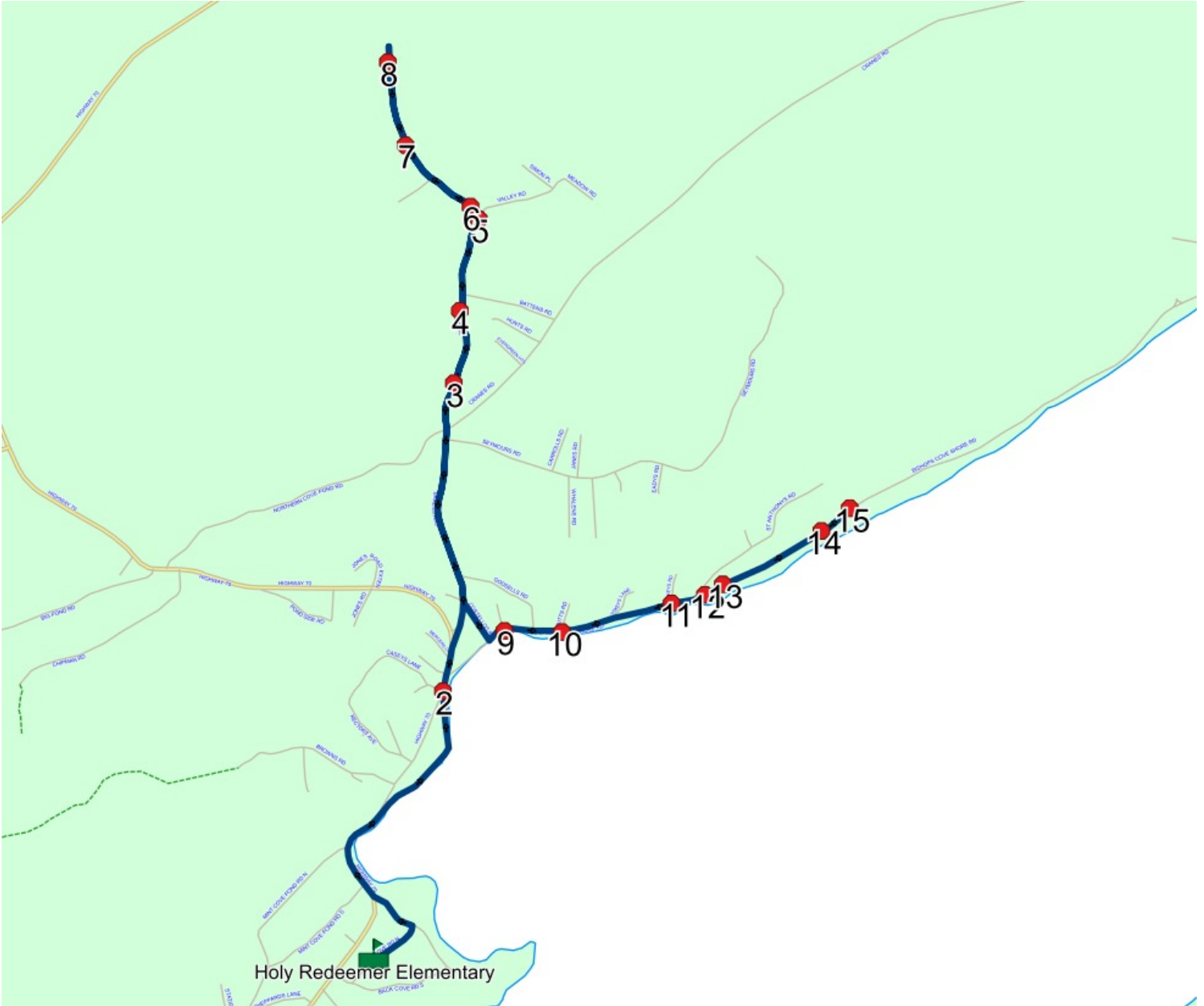
End Time: 2:33 PM (26 min)

Distance: 7.77 km

Schools: Holy Redeemer Elementary

#	Arrival	Departure	Description
1	2:07 PM	2:10 PM	Holy Redeemer Elementary
2	2:12 PM		COURTESY STOP/FAMILY RESPONSIBILITY ZONE A1 CONVENIENCE
3	2:13 PM		25 RIDGE RD
4	2:14 PM	2:15 PM	65 RIDGE RD
5	2:15 PM	2:16 PM	RIDGE RD & VALLEY RD
6	2:17 PM		137 RIDGE RD
7	2:18 PM	2:19 PM	155 RIDGE RD
8	2:20 PM		193 RIDGE RD; SPANIARDS BAY; A0A
9	2:27 PM	2:28 PM	BISHOPS COVE SHORE RD & BLANDFORDS RD
10	2:28 PM	2:29 PM	48 BISHOPS COVE SHORE RD
11	2:30 PM		BISHOPS COVE SHORE RD & VOKEYS RD
12	2:30 PM	2:31 PM	BISHOPS COVE SHORE RD & ANTHONYS RD
13	2:31 PM	2:32 PM	153 BISHOPS COVE SHORE RD
14	2:33 PM		245 BISHOPS COVE SHORE RD
15	2:33 PM		275 BISHOPS COVE SHORE RD

Route: 16-048-6 Run: 16-048A-6A PM



Route: 16-048-7 Run: 16-048A-7A AM

Route: 16-048-7

Operator: CB Buslines Ltd.

Vehicle: 16-048-7

Description:

Schools: Holy Redeemer Elementary (285)

Run: 16-048A-7A AM

Stops: 13

Start Time: 7:22 AM

Description:

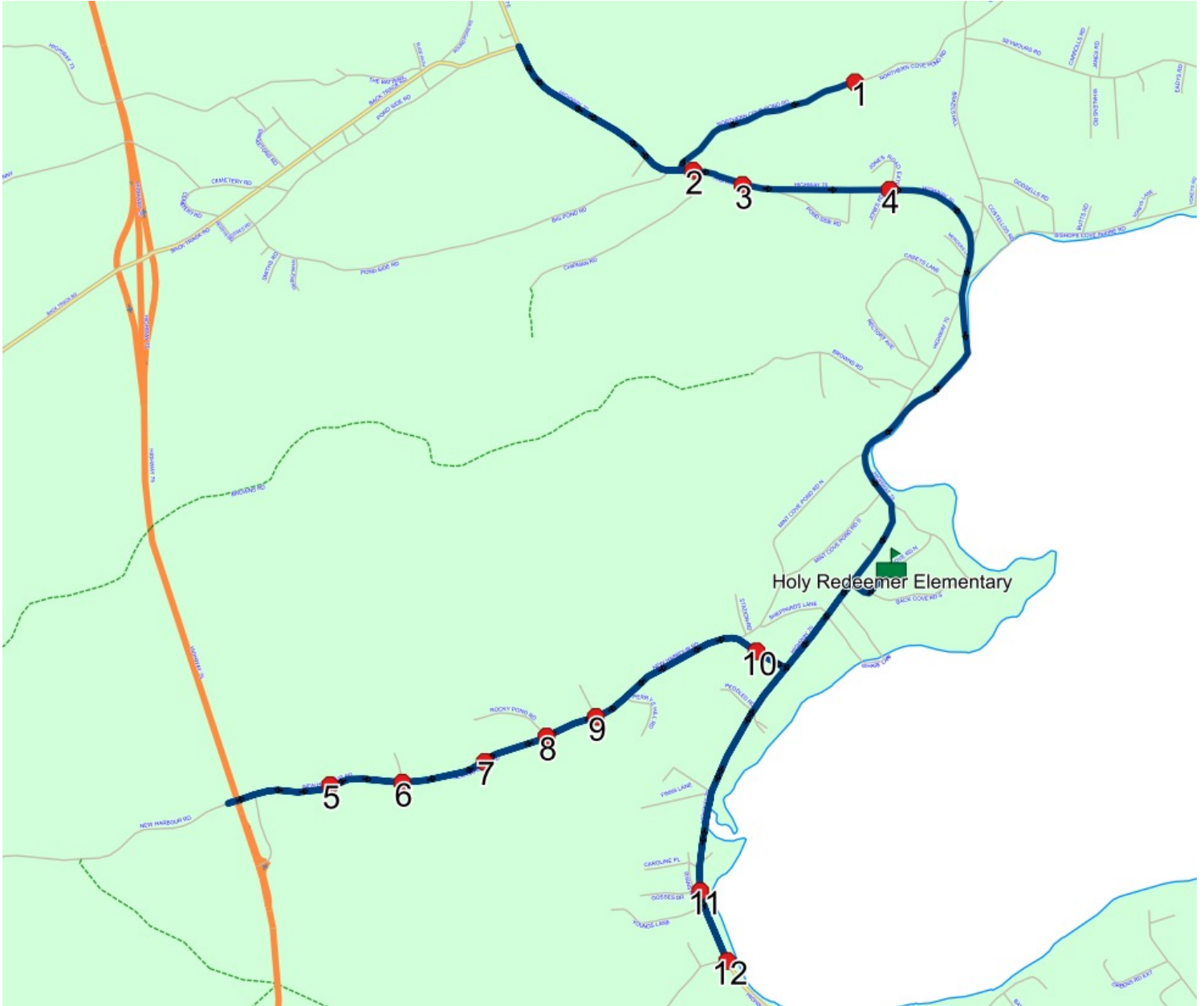
End Time: 7:52 AM (29 min)

Distance: 12.57 km

Schools: Holy Redeemer Elementary

#	Arrival	Departure	Description	
1	7:22 AM	7:23 AM	NORTHERN COVE POND RD - TURNAROUND	New: 2022-11-16
2	7:28 AM	7:29 AM	HIGHWAY 70 & CHIPMAN RD	
3	7:29 AM	7:30 AM	571 HIGHWAY 70	
4	7:30 AM	7:31 AM	HIGHWAY 70 & JONES RD	
5		7:39 AM	214 NEW HARBOUR RD	
6		7:40 AM	NEW HARBOUR RD & HUTCHINGS RD	
7		7:41 AM	151 NEW HARBOUR RD	
8		7:42 AM	NEW HARBOUR RD & ROCKY POND RD	
9		7:43 AM	NEW HARBOUR RD & FOWLERS LANE; SPANIARD'S BAY	Current: 2023-06-30
10		7:44 AM	COURTESY STOP/FAMILY RESPONSIBILITY ZONE - WOOD TRUST NEW HARBOUR RD	
11		7:45 AM	HIGHWAY 70 & GOSES DR; SPANIARDS BAY	
12		7:45 AM	HIGHWAY 70 & MUDDY HOLE RD	
13	7:50 AM	7:52 AM	Holy Redeemer Elementary	

Route: 16-048-7 Run: 16-048A-7A AM



Route: 16-048-7 Run: 16-048A-7A PM

Route: 16-048-7 Operator: CB Buslines Ltd.

Vehicle: 16-048-7

Description:

Schools: Holy Redeemer Elementary (285)

Run: 16-048A-7A PM

Stops: 13

Start Time: 2:08 PM

Description:

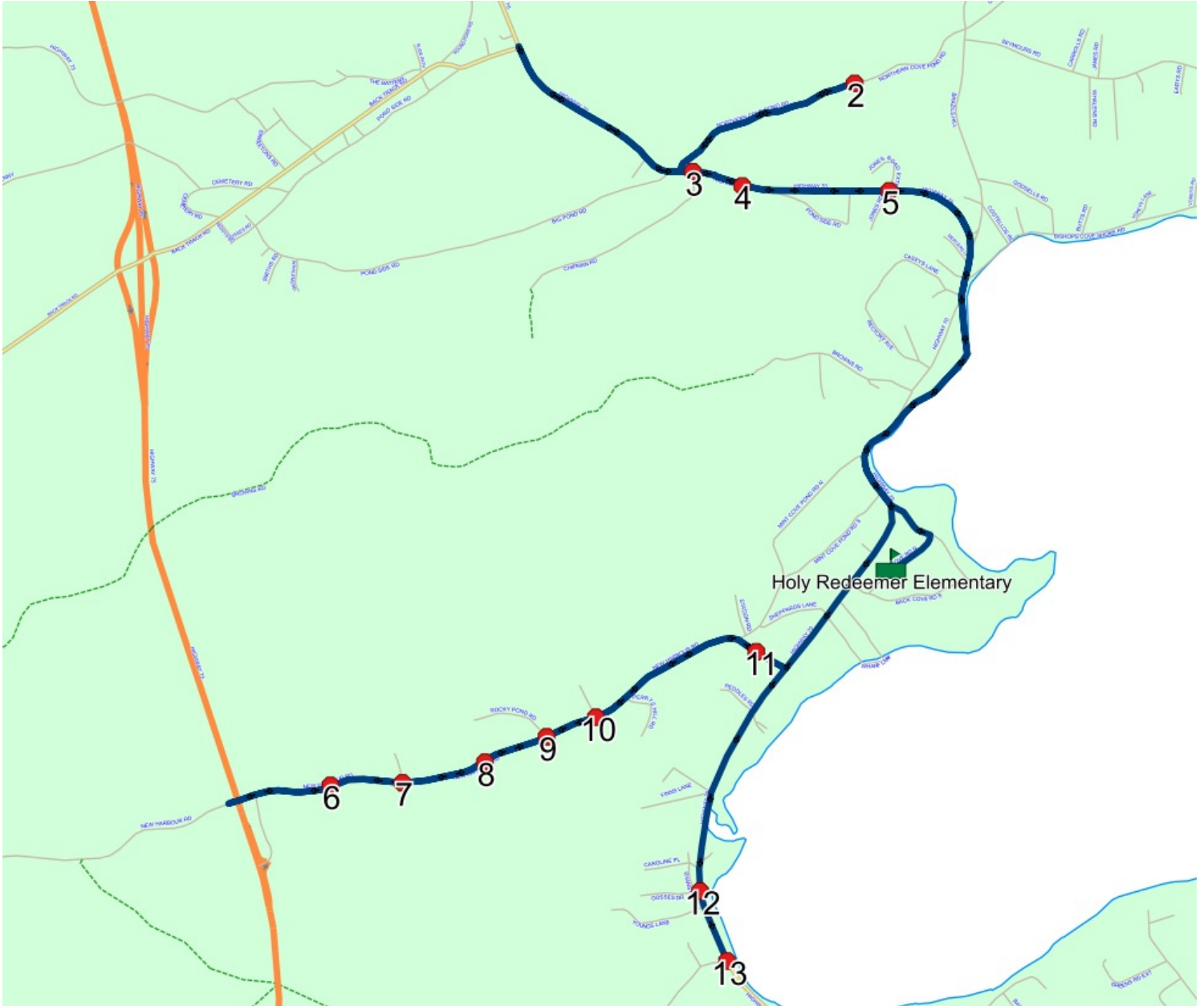
End Time: 2:37 PM (29 min)

Distance: 14.27 km

Schools: Holy Redeemer Elementary

#	Arrival	Departure	Description
1	2:08 PM	2:10 PM	Holy Redeemer Elementary
2	2:15 PM	2:16 PM	NORTHERN COVE POND RD - TURNAROUND New: 2022-11-16
3	2:19 PM	2:20 PM	HIGHWAY 70 & CHIPMAN RD
4	2:20 PM	2:21 PM	571 HIGHWAY 70
5	2:21 PM	2:22 PM	HIGHWAY 70 & JONES RD
6	2:30 PM		214 NEW HARBOUR RD
7	2:31 PM	2:32 PM	NEW HARBOUR RD & HUTCHINGS RD
8	2:32 PM	2:33 PM	151 NEW HARBOUR RD
9	2:33 PM	2:34 PM	NEW HARBOUR RD & ROCKY POND RD
10	2:34 PM		NEW HARBOUR RD & FOWLERS LANE; SPANIARD'S BAY Current: 2023-06-30
11	2:36 PM		COURTESY STOP/FAMILY RESPONSIBILITY ZONE - WOOD TRUST NEW HARBOUR RD
12	2:37 PM		HIGHWAY 70 & GOSSES DR; SPANIARDS BAY
13	2:37 PM		HIGHWAY 70 & MUDDY HOLE RD

Route: 16-048-7 Run: 16-048A-7A PM



Route: 16-048-8 Run: 16-048A-8A AM

Route: 16-048-8 **Operator:** CB Buslines Ltd.
Vehicle: 16-048-8
Description:
Schools: Holy Redeemer Elementary (285)

Run: 16-048A-8A AM **Description:**
Stops: 12 **Start Time:** 7:31 AM **End Time:** 7:52 AM (21 min) **Distance:** 9.35 km
Schools: Holy Redeemer Elementary

#	Arrival	Departure	Description
1		7:31 AM	HIGHWAY 70 & GULLIES RD
2	7:32 AM	7:33 AM	HIGHWAY 70 & YOUNGS LANE
3		7:33 AM	HIGHWAY 70 & MESHES LANE
4	7:34 AM	7:35 AM	HIGHWAY 73 & THE BATTERY
5		7:36 AM	HIGHWAY 73 & CHURCH LANE
6	7:36 AM	7:37 AM	HIGHWAY 73 & RECREATION RD
7		7:37 AM	HIGHWAY 73 & HUTCHINGS LANE
8		7:38 AM	HIGHWAY 73 & REDDYS RD
9	7:39 AM	7:40 AM	198 HIGHWAY 73
10	7:43 AM	7:44 AM	126 BIG POND RD
11	7:45 AM	7:46 AM	30 BIG POND RD
12	7:50 AM	7:52 AM	Holy Redeemer Elementary

Route: 16-048-8 Run: 16-048A-8A AM



Route: 16-048-8 Run: 16-048A-8A PM

Route: 16-048-8 Operator: CB Buslines Ltd.

Vehicle: 16-048-8

Description:

Schools: Holy Redeemer Elementary (285)

Run: 16-048A-8A PM

Stops: 12

Start Time: 2:07 PM

Description:

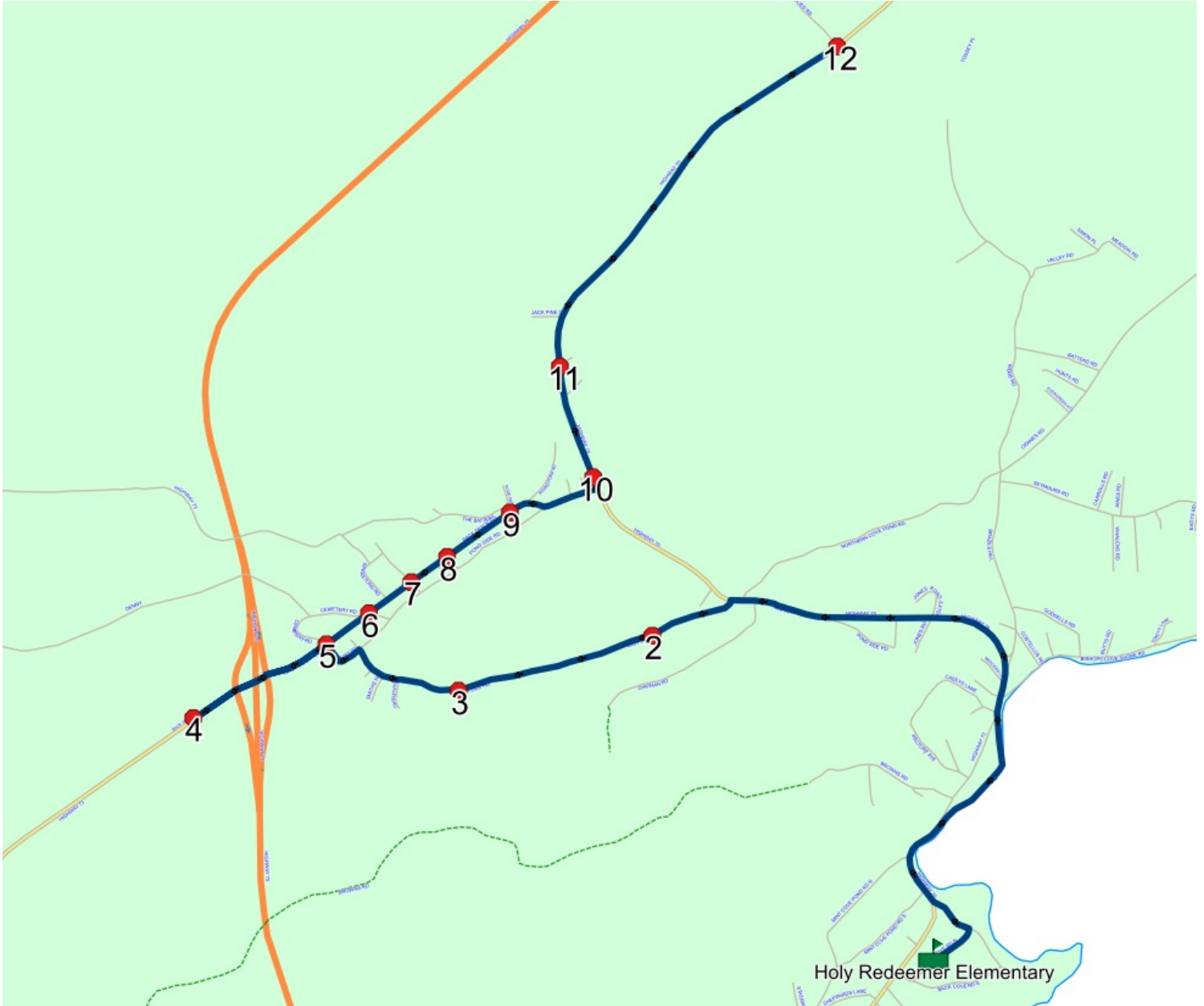
End Time: 2:31 PM (24 min)

Distance: 9.35 km

Schools: Holy Redeemer Elementary

#	Arrival	Departure	Description
1	2:07 PM	2:10 PM	Holy Redeemer Elementary
2	2:15 PM		30 BIG POND RD
3	2:17 PM		126 BIG POND RD
4	2:21 PM	2:22 PM	198 HIGHWAY 73
5	2:23 PM		HIGHWAY 73 & REDDYS RD
6	2:24 PM		HIGHWAY 73 & HUTCHINGS LANE
7	2:24 PM	2:25 PM	HIGHWAY 73 & RECREATION RD
8	2:25 PM	2:26 PM	HIGHWAY 73 & CHURCH LANE
9	2:26 PM	2:27 PM	HIGHWAY 73 & THE BATTERY
10	2:28 PM	2:29 PM	HIGHWAY 70 & MESHS LANE
11	2:29 PM	2:30 PM	HIGHWAY 70 & YOUNGS LANE
12	2:31 PM		HIGHWAY 70 & GULLIES RD

Route: 16-048-8 Run: 16-048A-8A PM



Route: 16-048-9 Run: 16-048A-9A AM

Route: 16-048-9 **Operator:** CB Buslines Ltd.
Vehicle: 16-048-9
Description:
Schools: Holy Redeemer Elementary (285)

Run: 16-048A-9A AM **Description:**
Stops: 14 **Start Time:** 7:35 AM **End Time:** 7:52 AM (17 min) **Distance:** 6.02 km
Schools: Holy Redeemer Elementary

#	Arrival	Departure	Description
1		7:35 AM	110 CRANES RD
2	7:35 AM	7:36 AM	CRANES RD & BATTENS RD
3		7:36 AM	CRANES RD & HUNTS RD
4	7:36 AM	7:37 AM	CRANES RD & EVERGREEN HTS
5		7:37 AM	12 CRANES RD
6		7:41 AM	149 SEYMOURS RD; SPANIARDS BAY; A0A
7		7:41 AM	106 SEYMOURS RD
8		7:42 AM	107 SEYMOURS RD
9		7:42 AM	118 SEYMOURS RD
10	7:42 AM	7:43 AM	SEYMOURS RD & CLENCHES RD
11	7:43 AM	7:44 AM	SEYMOURS RD & JANES RD
12	7:44 AM	7:45 AM	SEYMOURS RD & CARROLLS RD
13	7:46 AM	7:47 AM	58 BRAZILS HILL
14	7:50 AM	7:52 AM	Holy Redeemer Elementary

Route: 16-048-9 Run: 16-048A-9A AM



Route: 16-048-9 Run: 16-048A-9A PM

Route: 16-048-9 Operator: CB Buslines Ltd.

Vehicle: 16-048-9

Description:

Schools: Holy Redeemer Elementary (285)

Run: 16-048A-9A PM

Stops: 14

Start Time: 2:07 PM

Description:

End Time: 2:28 PM (21 min)

Distance: 7.37 km

Schools: Holy Redeemer Elementary

#	Arrival	Departure	Description
1	2:07 PM	2:10 PM	Holy Redeemer Elementary
2	2:13 PM		58 BRAZILS HILL
3	2:14 PM	2:15 PM	SEYMOURS RD & CARROLLS RD
4	2:15 PM	2:16 PM	SEYMOURS RD & JANES RD
5	2:16 PM	2:17 PM	SEYMOURS RD & CLENCHES RD
6	2:17 PM	2:18 PM	118 SEYMOURS RD
7	2:18 PM		107 SEYMOURS RD
8	2:18 PM		106 SEYMOURS RD
9	2:18 PM	2:19 PM	149 SEYMOURS RD; SPANIARDS BAY; AOA
10	2:22 PM		12 CRANES RD
11	2:23 PM		CRANES RD & HUNTS RD
12	2:27 PM		CRANES RD & EVERGREEN HTS
13	2:27 PM	2:28 PM	CRANES RD & BATTENS RD
14	2:28 PM		110 CRANES RD

Route: 16-048-9 Run: 16-048A-9A PM

