

## Route: 16-054-1 Run: 16-054-1 AM

Route: 16-054-1 Operator: T2 Ventures

Vehicle: 16-054-1

Description:

Schools: Perlwin Elementary (291)

Run: 16-054-1 AM

Stops: 13

Start Time: 7:52 AM

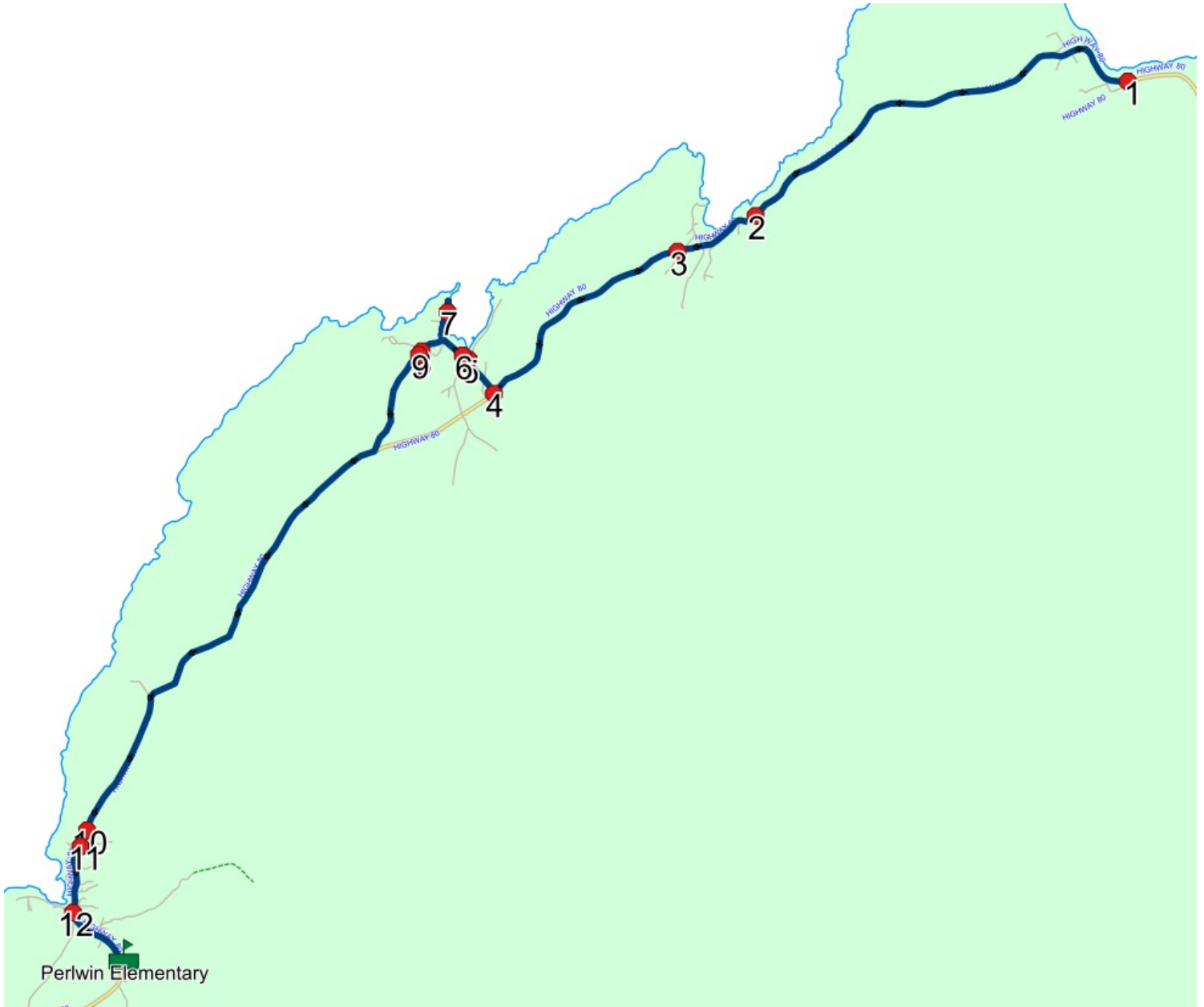
Description:

End Time: 8:26 AM (34 min)

Schools: Perlwin Elementary

#	Arrival	Departure	Description
1		7:52 AM	HIGHWAY 80
2		7:58 AM	HIGHWAY 80 & HANDS RD
3	7:59 AM	8:00 AM	38 HIGHWAY 80; NEW CHELSEA; A0B
4		8:03 AM	HIGHWAY 80; NEW CHELSEA & HANTS HARBOUR RD; HANT'S HARBOUR
5		8:05 AM	CRITCHES RD & CUSTERS HEAD RD
6	8:05 AM	8:06 AM	CRITCHES RD & CRITCHES RD
7		8:07 AM	WESTER HEAD RD & WESTER HEAD RD
8		8:12 AM	MEADE RD & CRITCHES RD
9	8:12 AM	8:13 AM	CRITCHES RD & CAPLIN COVE RD
10	8:22 AM	8:23 AM	HIGHWAY 80 & HIGHWAY 80
11		8:23 AM	HIGHWAY 80 & HIGHWAY 80
12		8:24 AM	COURTESY STOP/FAMILY RESPONSIBILITY ZONE HINDYS LANE & HIGHWAY 80 <span style="float: right;">New: 2022-11-16</span>
13	8:25 AM	8:26 AM	Perlwin Elementary Driveway

Route: 16-054-1 Run: 16-054-1 AM



## Route: 16-054-1 Run: 16-054-1 PM

Route: 16-054-1 Operator: T2 Ventures

Vehicle: 16-054-1

Description:

Schools: Perlwin Elementary (291)

Run: 16-054-1 PM

Stops: 13

Start Time: 2:45 PM

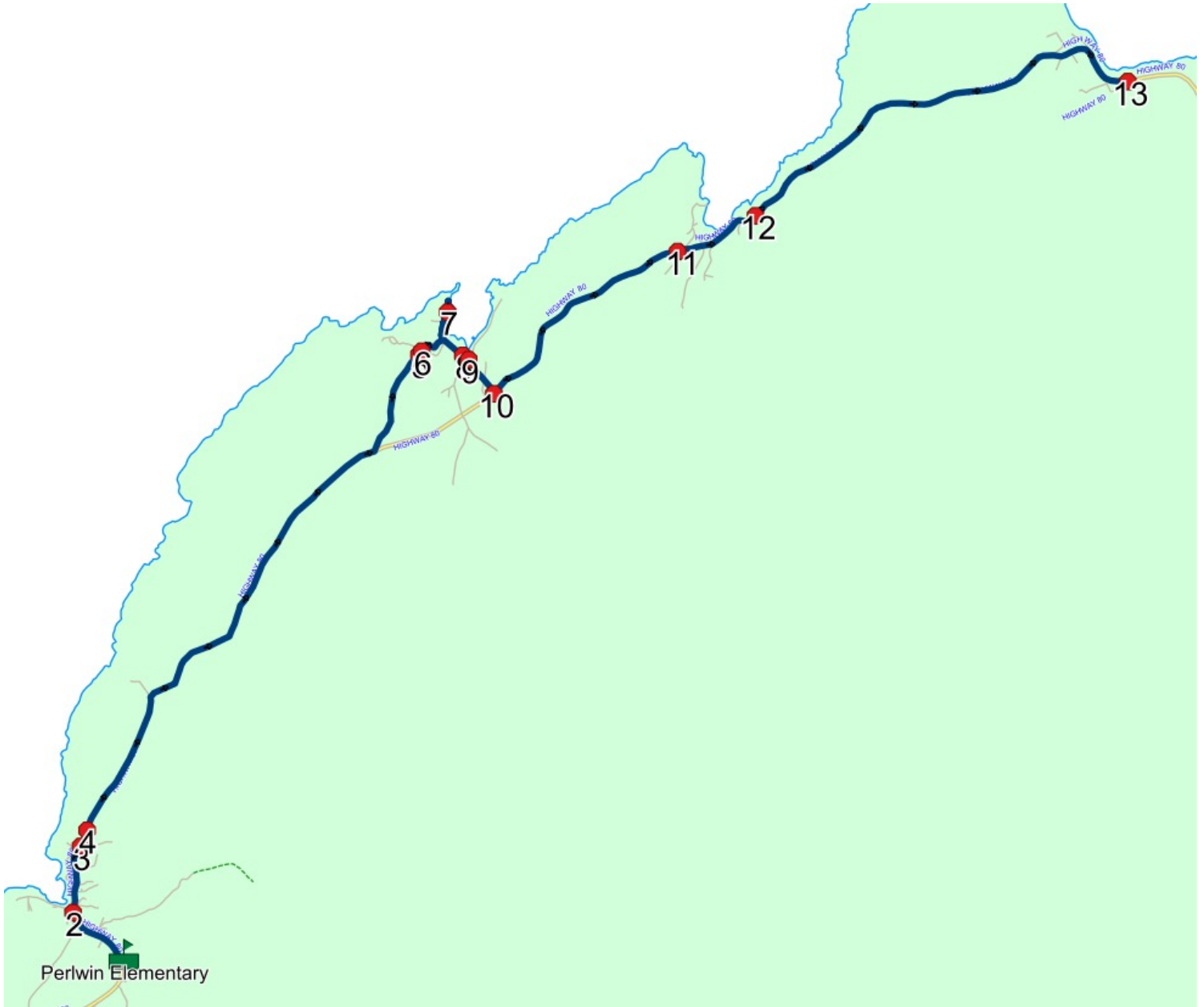
Description:

End Time: 3:30 PM (45 min)

Schools: Perlwin Elementary

#	Arrival	Departure	Description
1	2:45 PM	2:55 PM	Perlwin Elementary Driveway
2	2:56 PM		COURTESY STOP/FAMILY RESPONSIBILITY ZONE HINDYS LANE & HIGHWAY 80 <span style="float: right;">New: 2022-11-16</span>
3	2:57 PM		HIGHWAY 80 & HIGHWAY 80
4	2:58 PM		HIGHWAY 80 & HIGHWAY 80
5	3:08 PM		CRITCHES RD & CAPLIN COVE RD
6	3:08 PM		MEADE RD & CRITCHES RD
7	3:11 PM		WESTER HEAD RD & WESTER HEAD RD
8	3:15 PM	3:16 PM	CRITCHES RD & CRITCHES RD
9	3:16 PM		CRITCHES RD & CUSTERS HEAD RD
10	3:17 PM	3:18 PM	HIGHWAY 80; NEW CHELSEA & HANTS HARBOUR RD; HANT'S HARBOUR
11	3:22 PM		38 HIGHWAY 80; NEW CHELSEA; A0B
12	3:24 PM		HIGHWAY 80 & HANDS RD
13	3:30 PM		HIGHWAY 80

Route: 16-054-1 Run: 16-054-1 PM



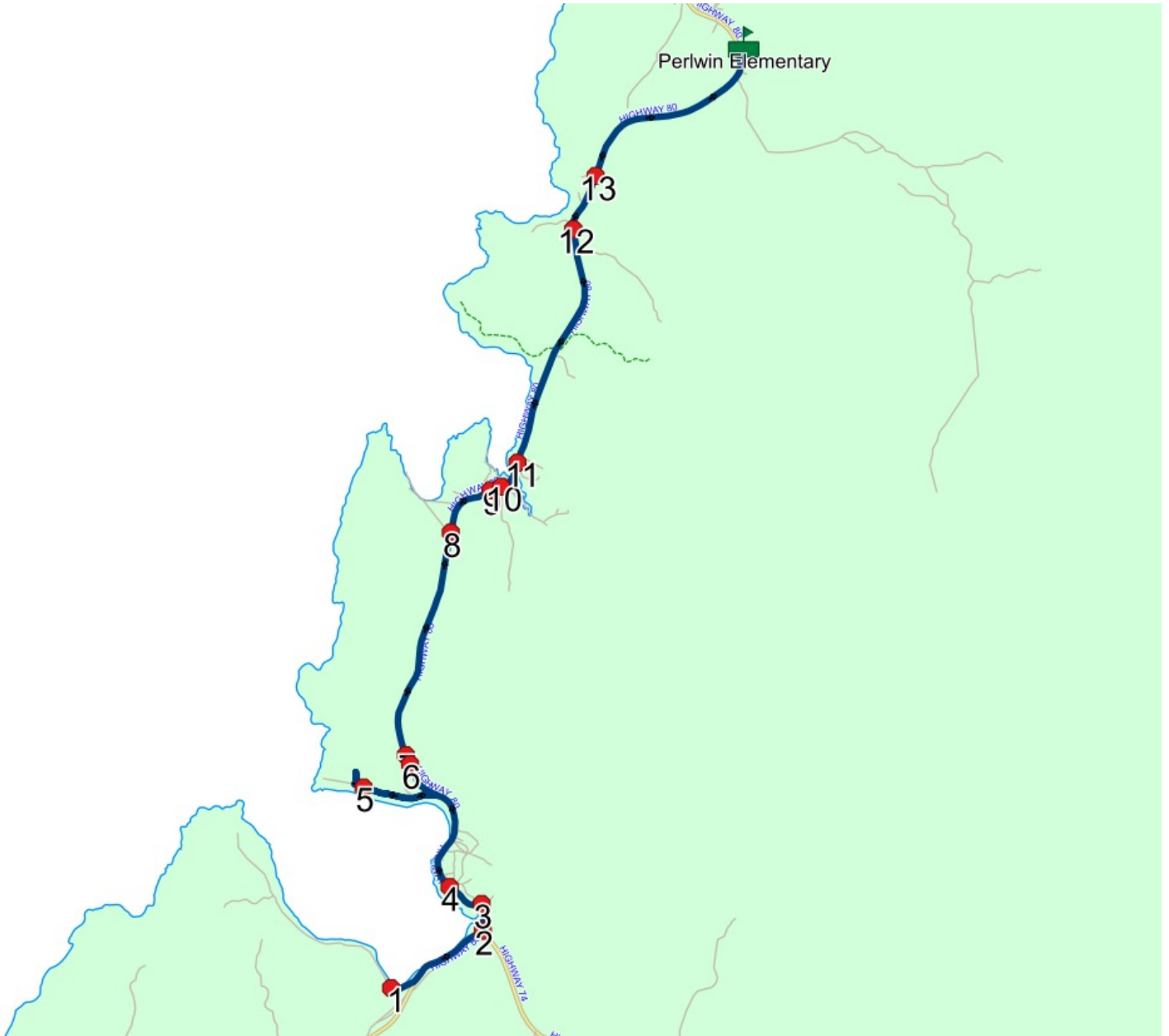
## Route: 16-054-2 Run: 16-054-2 AM

**Route:** 16-054-2 **Operator:** T2 Ventures  
**Vehicle:** 16-054-2  
**Description:**  
**Schools:** Perlwin Elementary (291)

**Run:** 16-054-2 AM **Description:**  
**Stops:** 14 **Start Time:** 8:00 AM **End Time:** 8:26 AM (26 min)  
**Schools:** Perlwin Elementary

#	Arrival	Departure	Description
1		8:00 AM	
2		8:02 AM	HIGHWAY 80
3	8:03 AM	8:04 AM	148 HIGHWAY 80; HEARTS CONTENT; A0B
4		8:04 AM	HIGHWAY 80 & PARISH HALL HILL
5		8:11 AM	NORTH POINT RD
6	8:13 AM	8:14 AM	1ST HOUSE HEARTS CONTENT
7		8:14 AM	ROCKWOODS HILL & HIGHWAY 80
8	8:16 AM	8:17 AM	HIGHWAY 80 & VITTERS COVE RD
9	8:17 AM	8:18 AM	HIGHWAY 80 & TORY RD
10		8:18 AM	HIGHWAY 80 & HARBOUR RD
11		8:19 AM	HIGHWAY 80 & HEFFORDS RD
12	8:21 AM	8:22 AM	HIGHWAY 80 & TURKS COVE RD
13	8:22 AM	8:23 AM	HIGHWAY 80; TURKS COVE & COATES LANE; TURKS COVE
14	8:25 AM	8:26 AM	Perlwin Elementary Driveway

Route: 16-054-2 Run: 16-054-2 AM



## Route: 16-054-2 Run: 16-054-2 PM

**Route:** 16-054-2 **Operator:** T2 Ventures  
**Vehicle:** 16-054-2  
**Description:**  
**Schools:** Perlwin Elementary (291)

**Run:** 16-054-2 PM **Description:**  
**Stops:** 13 **Start Time:** 2:45 PM **End Time:** 3:13 PM (28 min)  
**Schools:** Perlwin Elementary

#	Arrival	Departure	Description
1	2:45 PM	2:55 PM	Perlwin Elementary Driveway
2	2:57 PM	2:58 PM	HIGHWAY 80; TURKS COVE & COATES LANE; TURKS COVE
3	2:58 PM	2:59 PM	HIGHWAY 80 & TURKS COVE RD
4	3:01 PM	3:02 PM	HIGHWAY 80 & HEFFORDS RD
5	3:02 PM	3:03 PM	HIGHWAY 80 & HARBOUR RD
6	3:03 PM		HIGHWAY 80 & TORY RD
7	3:04 PM	3:05 PM	HIGHWAY 80 & VITTERS COVE RD
8	3:07 PM		ROCKWOODS HILL & HIGHWAY 80
9	3:07 PM	3:08 PM	1ST HOUSE HEARTS CONTENT
10	3:09 PM		HIGHWAY 80 & PARISH HALL HILL
11	3:10 PM		148 HIGHWAY 80; HEARTS CONTENT; A0B
12	3:11 PM	3:12 PM	HIGHWAY 80
13	3:13 PM		

Route: 16-054-2 Run: 16-054-2 PM

