

Route: 16-053-12 Run: 16-053-12A AM

Route: 16-053-12 Operator: 11110 Newfoundland Ltd.

Vehicle: 16-053-12

Description:

Schools: Persalvic Elementary (442)

Run: 16-053-12A AM

Description:

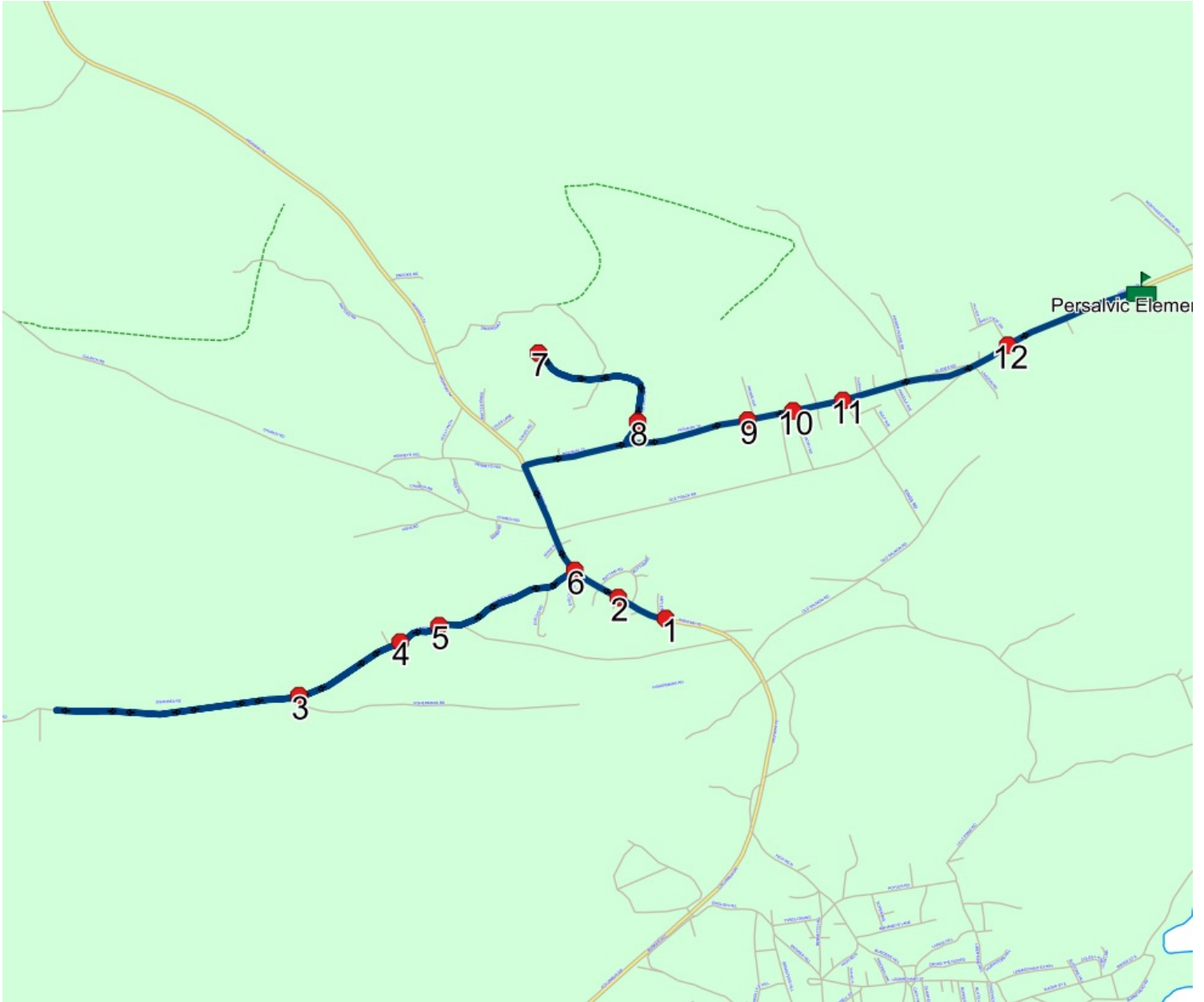
Schools: Persalvic Elementary Stops: 13

Start Time: 7:24 AM

End Time: 7:57 AM (33 min)

| # | Arrival | Departure | Description |
|----|---------|-----------|---|
| 1 | | 7:24 AM | 98 MAIN HWY |
| 2 | | 7:25 AM | MAIN HWY; VICTORIA & WILLOW LANE; VICTORIA Current: 2022-10-12 |
| 3 | | 7:37 AM | 405 SWANSEA RD; VICTORIA; A0A |
| 4 | 7:38 AM | 7:39 AM | SWANSEA RD TURNAROUND (FIRE HYDRANT END OF PAVEMENT) |
| 5 | 7:39 AM | 7:40 AM | 47 SWANSEA RD |
| 6 | | 7:42 AM | MAIN HWY & HIGHWAY 70 |
| 7 | | 7:47 AM | BURNT WOODS RD TURNAROUND |
| 8 | | 7:49 AM | BURNT WOODS RD |
| 9 | | 7:51 AM | CARPET SHOP |
| 10 | | 7:52 AM | HIGHWAY EAST & COUNTRY RD |
| 11 | | 7:53 AM | HIGHWAY EAST & KINGS RD |
| 12 | | 7:54 AM | COURTESY STOP/FAMILY RESPONSIBILITY ZONE HIGHWAY EAST & HILLVIEW DR |
| 13 | 7:55 AM | 7:57 AM | Persalvic Elementary Driveway |

Route: 16-053-12 Run: 16-053-12A AM



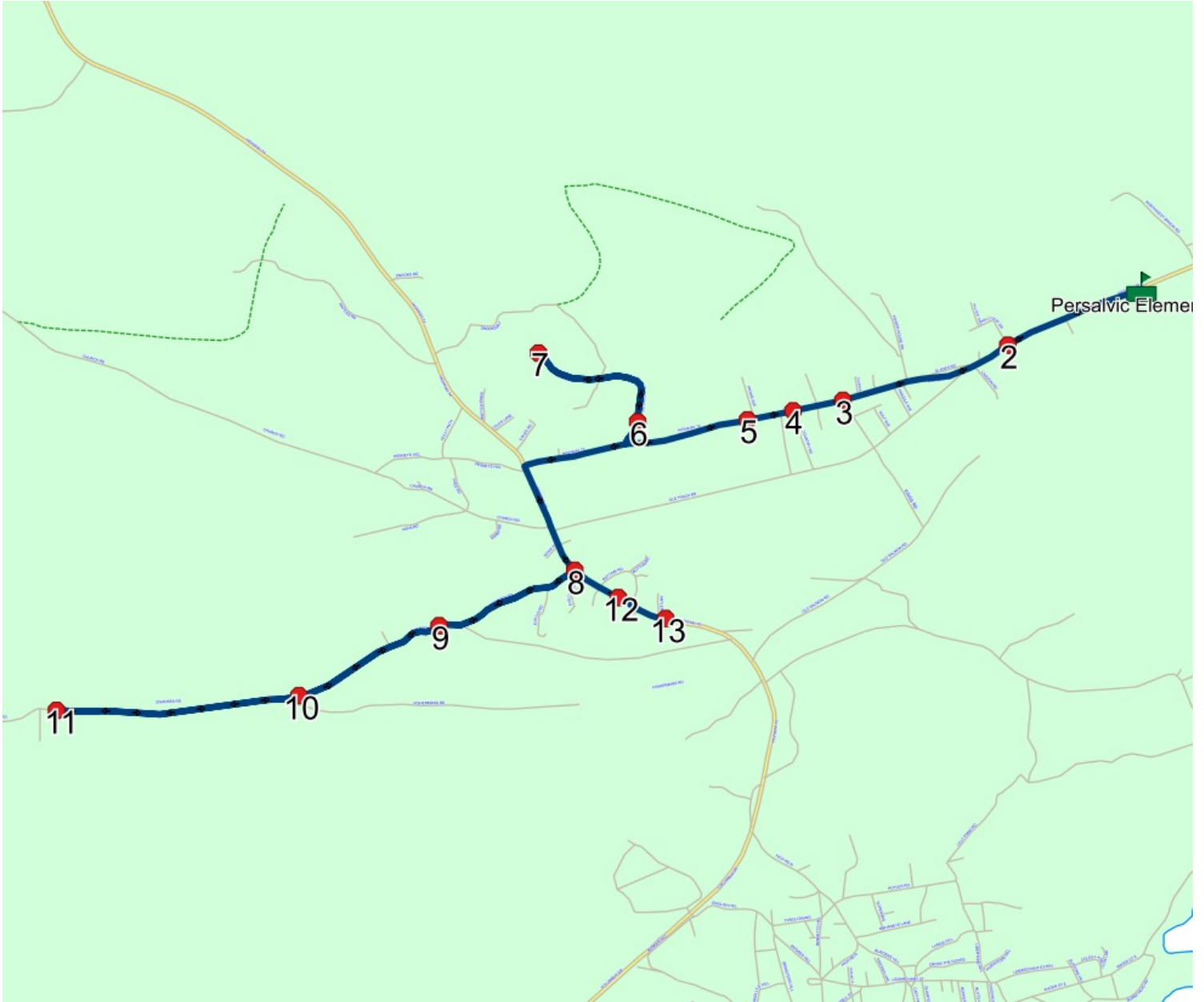
Route: 16-053-12 Run: 16-053-12A PM

Route: 16-053-12 **Operator:** 11110 Newfoundland Ltd.
Vehicle: 16-053-12
Description:
Schools: Persalvic Elementary (442)

Run: 16-053-12A PM **Description:**
Schools: Persalvic Elementary **Stops:** 13 **Start Time:** 2:10 PM **End Time:** 2:54 PM (44 min)

| # | Arrival | Departure | Description |
|----|---------|-----------|---|
| 1 | 2:10 PM | 2:20 PM | Persalvic Elementary Driveway |
| 2 | 2:21 PM | | COURTESY STOP/FAMILY RESPONSIBILITY ZONE HIGHWAY EAST & HILLVIEW DR |
| 3 | 2:22 PM | | HIGHWAY EAST & KINGS RD |
| 4 | 2:23 PM | 2:24 PM | HIGHWAY EAST & COUNTRY RD |
| 5 | 2:24 PM | | CARPET SHOP |
| 6 | 2:26 PM | | BURNT WOODS RD |
| 7 | 2:28 PM | | BURNT WOODS RD TURNAROUND |
| 8 | 2:34 PM | 2:35 PM | MAIN HWY & HIGHWAY 70 |
| 9 | 2:37 PM | 2:38 PM | 47 SWANSEA RD |
| 10 | 2:39 PM | 2:40 PM | 405 SWANSEA RD; VICTORIA; A0A |
| 11 | 2:43 PM | | SWANSEA RD TURNAROUND |
| 12 | 2:52 PM | 2:53 PM | MAIN HWY; VICTORIA & WILLOW LANE; VICTORIA |
| 13 | 2:53 PM | 2:54 PM | 98 MAIN HWY |

Route: 16-053-12 Run: 16-053-12A PM



Route: 16-053-13 Run: 16-053-13 AM

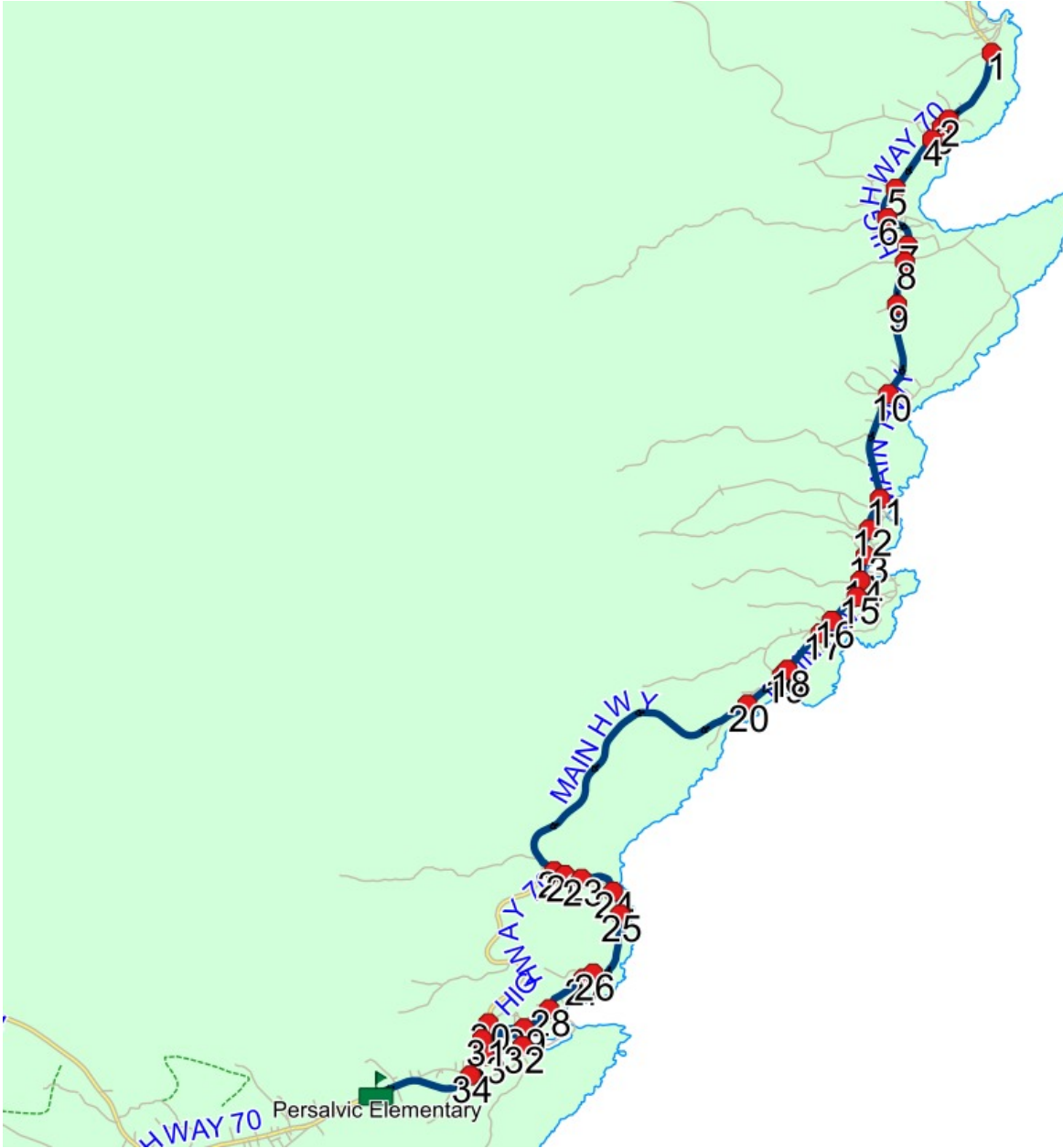
Route: 16-053-13 **Operator:** 11110 Newfoundland Ltd.
Vehicle: 16-053-13
Description:
Schools: Persalvic Elementary (442)

Run: 16-053-13 AM **Description:**
Stops: 35 **Start Time:** 7:14 AM **End Time:** 7:57 AM (43 min)
Schools: Persalvic Elementary

| # | Arrival | Departure | Description |
|----|---------|-----------|--|
| 1 | | 7:14 AM | OCHRE PIT COVE POND TURNAROUND |
| 2 | | 7:15 AM | HIGHWAY 70; WESTERN BAY & SELLARS RD; WESTERN BAY |
| 3 | 7:15 AM | 7:16 AM | HIGHWAY 70 & WESTERN BAY LINE RD |
| 4 | | 7:16 AM | HIGHWAY 70; WESTERN BAY & PENNEY'S RD; WESTERN BAY |
| 5 | | 7:17 AM | HIGHWAY 70 & FARM RD |
| 6 | | 7:18 AM | HIGHWAY 70; WESTERN BAY & CLIFTY POND RD; WESTERN BAY |
| 7 | | 7:19 AM | HIGHWAY 70; WESTERN BAY & HOGANS RD; WESTERN BAY |
| 8 | | 7:19 AM | HIGHWAY 70 & NEWTOWN RD |
| 9 | | 7:20 AM | HIGHWAY 70 & PUDESTERS RD |
| 10 | | 7:21 AM | MAIN HWY; SMALL POINT-ADAM'S COVE-BLACKHEAD-BROAD COVE & BAGGS RD; SMALL POINT-ADAM'S COVE-BLACKHEAD-BROAD COVE |
| 11 | | 7:23 AM | MAIN HWY; SMALL POINT-ADAM'S COVE-BLACKHEAD-BROAD COVE & BURDENS RD; SMALL POINT-ADAM'S COVE-BLACKHEAD-BROAD COVE |
| 12 | | 7:24 AM | MAIN HWY; SMALL POINT-ADAM'S COVE-BLACKHEAD-BROAD COVE & FOREST RD; SMALL POINT-ADAM'S COVE-BLACKHEAD-BROAD COVE |
| 13 | | 7:25 AM | MAIN HWY & FIRE HILLS RD |
| 14 | | 7:25 AM | MAIN HWY & STATION RD |
| 15 | | 7:26 AM | MAIN HWY; SMALL POINT-ADAM'S COVE-BLACKHEAD-BROAD COVE & WOODCAT HILL; SMALL POINT-ADAM'S COVE-BLACKHEAD-BROAD COVE |
| 16 | 7:26 AM | 7:27 AM | MAIN HWY; SMALL POINT-ADAM'S COVE-BLACKHEAD-BROAD COVE & SCHOOL HOUSE RD; SMALL POINT-ADAM'S COVE-BLACKHEAD-BROAD COVE |
| 17 | | 7:27 AM | MAIN HWY & BIRCH HILL RD |
| 18 | | 7:28 AM | MAIN HWY; SMALL POINT-ADAM'S COVE-BLACKHEAD-BROAD COVE & OLD HWY; SMALL POINT-ADAM'S COVE-BLACKHEAD-BROAD COVE |
| 19 | 7:28 AM | 7:29 AM | MAIN HWY & CHURCH RD |
| 20 | 7:29 AM | 7:30 AM | MAIN HWY; KINGSTON & BATTER RD; KINGSTON |
| 21 | | 7:35 AM | MAIN ST E & OLD SPOUT COVE RD |
| 22 | | 7:36 AM | BUS SHELTER PERRYS COVE |
| 23 | | 7:36 AM | MAIN ST E & SWAINS RD |
| 24 | | 7:37 AM | MAIN ST E & POND RD |
| 25 | | 7:38 AM | MAIN ST E & KELLOWAYS OLD SHOP |
| 26 | | 7:41 AM | 2 MAIN ST E; PERRYS COVE; A0A |
| 27 | | 7:41 AM | SLADES HILL |
| 28 | | 7:43 AM | MAIN ST E & DRY HILL RD |
| 29 | 7:44 AM | 7:45 AM | CHURCH SALMON COVE |
| 30 | | 7:46 AM | MAIN ST E & MAIN HWY |
| 31 | | 7:47 AM | RIVERSIDE DR; SALMON COVE & MAIN HWY; SALMON COVE |
| 32 | | 7:50 AM | BEACH AVE & SYLVIES SILL |
| 33 | | 7:52 AM | BEACH AVE |
| 34 | | 7:53 AM | COURTESY STOP/FAMILY RESPONSIBILITY ZONE SALMON COVE COMMUNITY CENTRE |
| 35 | 7:55 AM | 7:57 AM | Persalvic Elementary Driveway |

Current:
2023-06-30

Route: 16-053-13 Run: 16-053-13 AM



Route: 16-053-13 Run: 16-053-13 PM

Route: 16-053-13 **Operator:** 11110 Newfoundland Ltd.
Vehicle: 16-053-13
Description:
Schools: Persalvic Elementary (442)

Run: 16-053-13 PM **Description:**
Stops: 35 **Start Time:** 2:10 PM **End Time:** 3:04 PM (54 min)
Schools: Persalvic Elementary

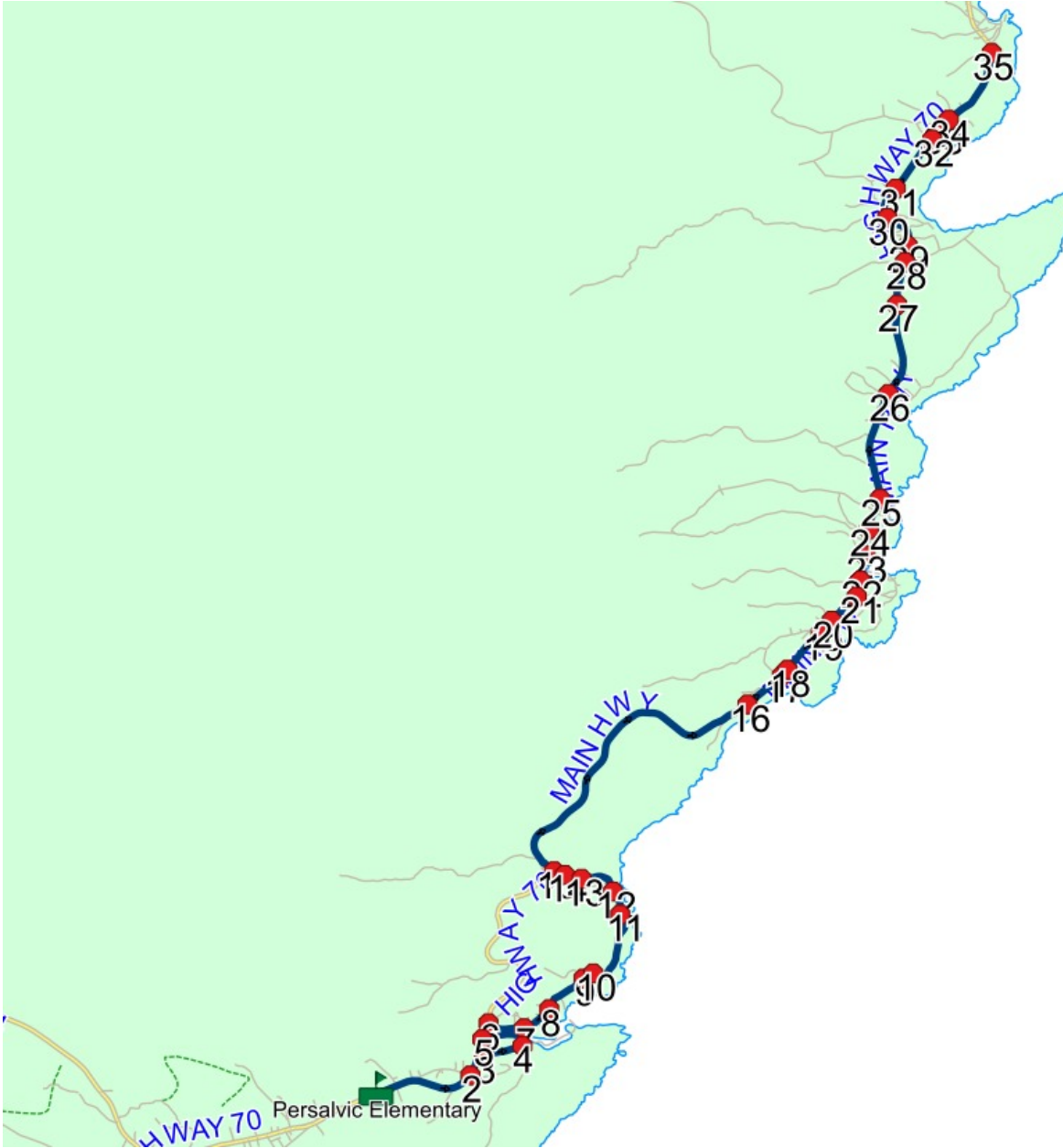
| # | Arrival | Departure | Description |
|----|---------|-----------|--|
| 1 | 2:10 PM | 2:20 PM | Persalvic Elementary Driveway |
| 2 | 2:22 PM | | COURTESY STOP/FAMILY RESPONSIBILITY ZONE SALMON COVE COMMUNITY CENTRE |
| 3 | 2:23 PM | | BEACH AVE |
| 4 | 2:24 PM | 2:25 PM | BEACH AVE & SYLVIES SILL |
| 5 | 2:28 PM | | RIVERSIDE DR; SALMON COVE & MAIN HWY; SALMON COVE |
| 6 | 2:29 PM | | MAIN ST E & MAIN HWY |
| 7 | 2:31 PM | | CHURCH SALMON COVE |
| 8 | 2:32 PM | 2:33 PM | MAIN ST E & DRY HILL RD |
| 9 | 2:34 PM | | SLADES HILL |
| 10 | 2:34 PM | 2:35 PM | 2 MAIN ST E; PERRYS COVE; A0A |
| 11 | 2:37 PM | 2:38 PM | MAIN ST E & KELLOWAYS OLD SHOP |
| 12 | 2:39 PM | | MAIN ST E & POND RD |
| 13 | 2:40 PM | | MAIN ST E & SWAINS RD |
| 14 | 2:40 PM | | BUS SHELTER PERRYS COVE |
| 15 | 2:41 PM | | MAIN ST E & OLD SPOUT COVE RD |
| 16 | 2:46 PM | | MAIN HWY; KINGSTON & BATTER RD; KINGSTON |
| 17 | 2:47 PM | 2:48 PM | MAIN HWY & CHURCH RD |
| 18 | 2:48 PM | | MAIN HWY; SMALL POINT-ADAM'S COVE-BLACKHEAD-BROAD COVE & OLD HWY; SMALL POINT-ADAM'S COVE-BLACKHEAD-BROAD COVE |
| 19 | 2:49 PM | | MAIN HWY & BIRCH HILL RD |
| 20 | 2:49 PM | 2:50 PM | MAIN HWY; SMALL POINT-ADAM'S COVE-BLACKHEAD-BROAD COVE & SCHOOL HOUSE RD; SMALL POINT-ADAM'S COVE-BLACKHEAD-BROAD COVE |
| 21 | 2:50 PM | 2:51 PM | MAIN HWY; SMALL POINT-ADAM'S COVE-BLACKHEAD-BROAD COVE & WOODCAT HILL; SMALL POINT-ADAM'S COVE-BLACKHEAD-BROAD COVE |
| 22 | 2:51 PM | | MAIN HWY & STATION RD |
| 23 | 2:51 PM | 2:52 PM | MAIN HWY & FIRE HILLS RD |

Current: 2023-06-30

Route: 16-053-13 Run: 16-053-13 PM

| | | | |
|----|---------|---------|---|
| 24 | 2:52 PM | 2:53 PM | MAIN HWY; SMALL POINT-ADAM'S COVE-BLACKHEAD-BROAD COVE & FOREST RD; SMALL POINT-ADAM'S COVE-BLACKHEAD-BROAD COVE |
| 25 | 2:53 PM | 2:54 PM | MAIN HWY; SMALL POINT-ADAM'S COVE-BLACKHEAD-BROAD COVE & BURDENS RD; SMALL POINT-ADAM'S COVE-BLACKHEAD-BROAD COVE |
| 26 | 2:55 PM | 2:56 PM | MAIN HWY; SMALL POINT-ADAM'S COVE-BLACKHEAD-BROAD COVE & BAGGS RD; SMALL POINT-ADAM'S COVE-BLACKHEAD-BROAD COVE |
| 27 | 2:57 PM | | HIGHWAY 70 & PUDESTERS RD |
| 28 | 2:58 PM | | HIGHWAY 70 & NEWTOWN RD |
| 29 | 2:58 PM | | HIGHWAY 70; WESTERN BAY & HOGANS RD; WESTERN BAY |
| 30 | 2:59 PM | | HIGHWAY 70; WESTERN BAY & CLIFTY POND RD; WESTERN BAY |
| 31 | 3:00 PM | | HIGHWAY 70 & FARM RD |
| 32 | 3:01 PM | | HIGHWAY 70; WESTERN BAY & PENNEY'S RD; WESTERN BAY |
| 33 | 3:01 PM | 3:02 PM | HIGHWAY 70 & WESTERN BAY LINE RD |
| 34 | 3:02 PM | 3:03 PM | HIGHWAY 70; WESTERN BAY & SELLARS RD; WESTERN BAY |
| 35 | 3:04 PM | | OCHRE PIT COVE POND TURNAROUND |

Route: 16-053-13 Run: 16-053-13 PM



Route: 16-053-14 Run: 16-053-14 AM

Route: 16-053-14 **Operator:** 11110 Newfoundland Ltd.
Vehicle: 16-053-14
Description:
Schools: Persalvic Elementary (442)

Run: 16-053-14 AM **Description:**
Stops: 11 **Start Time:** 7:35 AM **End Time:** 7:57 AM (22 min)
Schools: Persalvic Elementary

| # | Arrival | Departure | Description |
|----|---------|-----------|---|
| 1 | | 7:35 AM | END OF RATTLES RD |
| 2 | | 7:36 AM | 48 RATTLES RD; VICTORIA; A0A Current: 2023-06-30 |
| 3 | 7:37 AM | 7:38 AM | MAIN HWY & RATTLES RD |
| 4 | 7:39 AM | 7:40 AM | 56 PENNEYS HILL; VICTORIA; A0A |
| 5 | | 7:42 AM | CHURCH RD; VICTORIA & BEST AVE; VICTORIA |
| 6 | | 7:44 AM | CHURCH RD TURNAROUND |
| 7 | | 7:45 AM | CHURCH RD |
| 8 | 7:46 AM | 7:47 AM | CHURCH RD |
| 9 | 7:47 AM | 7:48 AM | CHURCH RD & PENNEYS HILL |
| 10 | 7:49 AM | 7:50 AM | CHURCH RD & PYES RD |
| 11 | 7:55 AM | 7:57 AM | Persalvic Elementary Driveway |

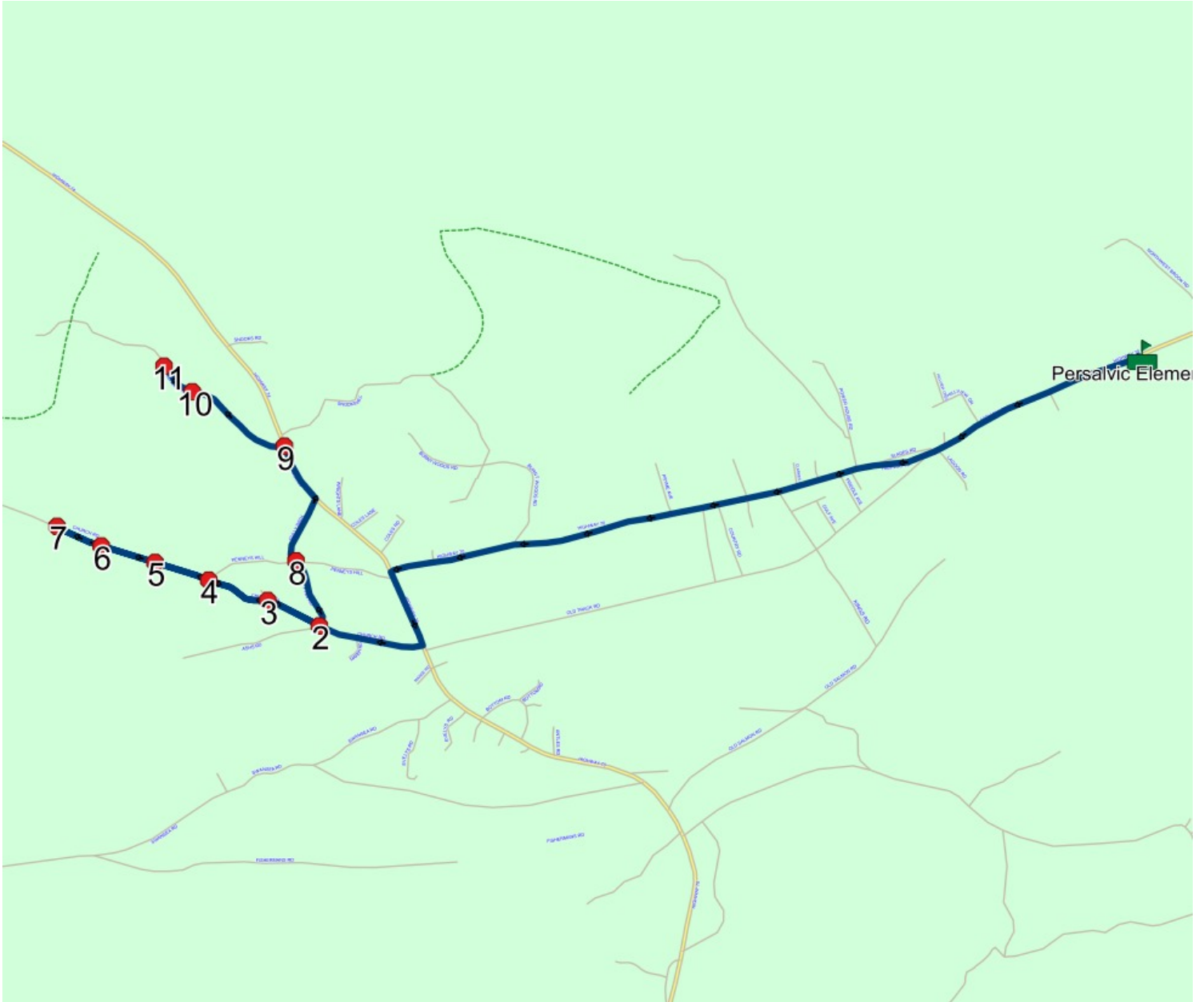
Route: 16-053-14 Run: 16-053-14 PM

Route: 16-053-14 **Operator:** 11110 Newfoundland Ltd.
Vehicle: 16-053-14
Description:
Schools: Persalvic Elementary (442)

Run: 16-053-14 PM **Description:**
Stops: 11 **Start Time:** 2:10 PM **End Time:** 2:42 PM (32 min)
Schools: Persalvic Elementary

| # | Arrival | Departure | Description |
|----|---------|-----------|---|
| 1 | 2:10 PM | 2:20 PM | Persalvic Elementary Driveway |
| 2 | 2:25 PM | 2:26 PM | CHURCH RD & PYES RD |
| 3 | 2:27 PM | | CHURCH RD; VICTORIA & BEST AVE; VICTORIA |
| 4 | 2:28 PM | 2:29 PM | CHURCH RD & PENNEYS HILL |
| 5 | 2:29 PM | 2:30 PM | CHURCH RD |
| 6 | 2:30 PM | 2:31 PM | CHURCH RD |
| 7 | 2:31 PM | 2:32 PM | CHURCH RD TURNAROUND |
| 8 | 2:36 PM | 2:37 PM | 56 PENNEYS HILL; VICTORIA; A0A |
| 9 | 2:38 PM | 2:39 PM | MAIN HWY & RATTLES RD |
| 10 | 2:41 PM | | 48 RATTLES RD; VICTORIA; A0A Current: 2023-06-30 |
| 11 | 2:41 PM | 2:42 PM | END OF RATTLES RD |

Route: 16-053-14 Run: 16-053-14 PM



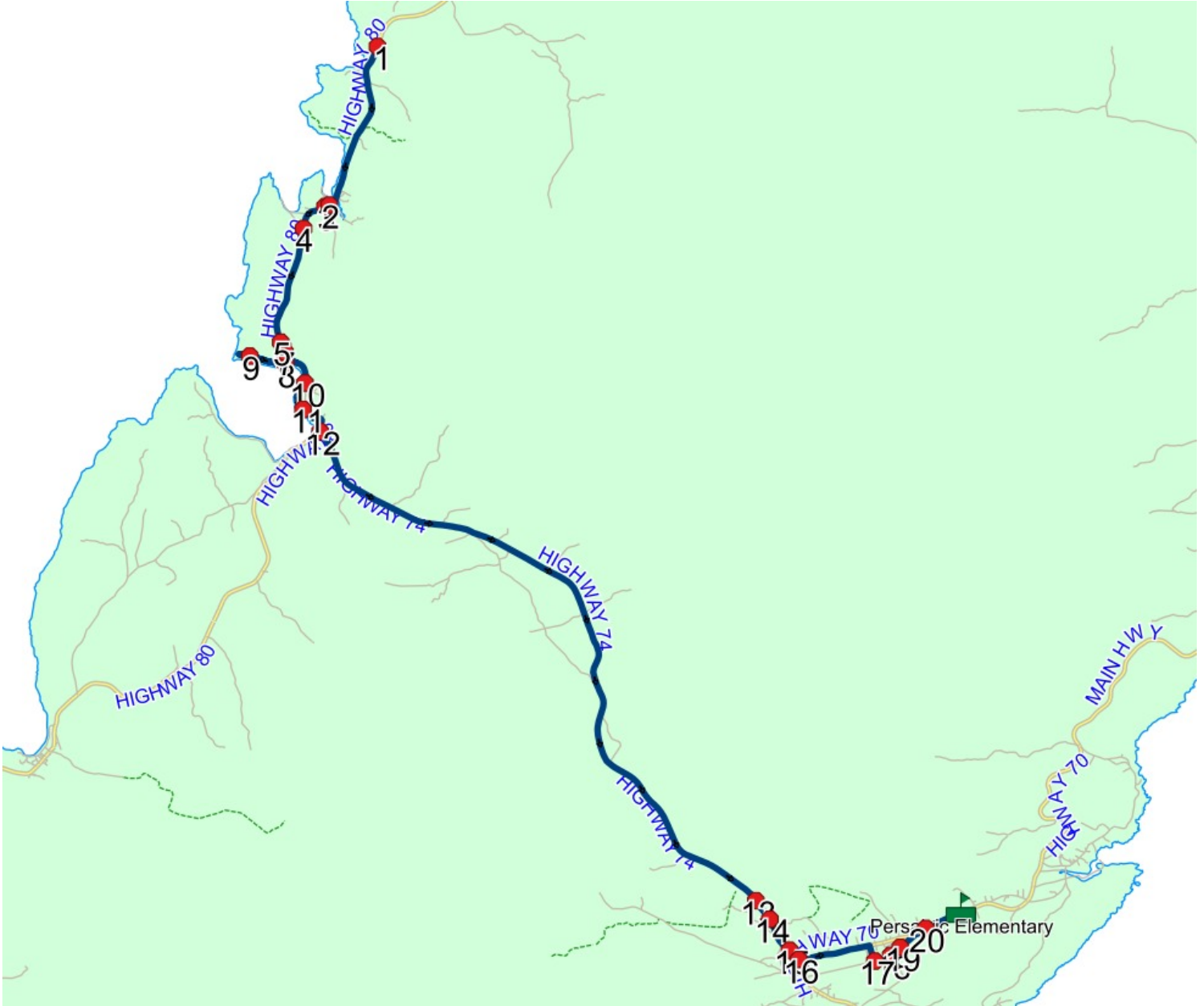
Route: 16-053-15 Run: 16-053-15 AM

Route: 16-053-15 **Operator:** 11110 Newfoundland Ltd.
Vehicle: 16-053-15
Description:
Schools: Persalvic Elementary (442)

Run: 16-053-15 AM **Description:**
Stops: 21 **Start Time:** 7:12 AM **End Time:** 7:57 AM (45 min)
Schools: Persalvic Elementary

| # | Arrival | Departure | Description |
|----|---------|-----------|--|
| 1 | | 7:12 AM | HIGHWAY 80 & COATES LANE |
| 2 | | 7:16 AM | HIGHWAY 80; NEW PERLICAN & BEAVER POND RD; NEW PERLICAN |
| 3 | | 7:16 AM | HIGHWAY 80 & INDIAN MEAL RD |
| 4 | | 7:17 AM | HIGHWAY 80; NEW PERLICAN & VITTERS COVE RD; NEW PERLICAN (COMMUNITY CENTRE) |
| 5 | 7:19 AM | 7:20 AM | HIGHWAY 80; NEW PERLICAN & ROCKWOODS HILL; HEART'S CONTENT |
| 6 | | 7:20 AM | 1ST HOUSE HEARTS CONTENT |
| 7 | 7:20 AM | 7:21 AM | 429 HIGHWAY 80 Current: 2023-06-30 |
| 8 | | 7:22 AM | NORTH POINT RD & ROCKWOODS HILL |
| 9 | | 7:24 AM | 3RD LAST HOUSE NORTH POINT RD |
| 10 | | 7:28 AM | HIGHWAY 80 & SHOP LANE |
| 11 | 7:28 AM | 7:29 AM | HIGHWAY 80; HEART'S CONTENT & PARISH HALL HILL; HEART'S CONTENT |
| 12 | | 7:30 AM | HIGHWAY 80 & COVE RD |
| 13 | | 7:44 AM | 1ST HOUSE VICTORIA |
| 14 | 7:44 AM | 7:45 AM | 3RD HOUSE VICTORIA |
| 15 | | 7:46 AM | FIRE HALL VICTORIA |
| 16 | 7:46 AM | 7:47 AM | CLARKES CORNER |
| 17 | | 7:50 AM | OLD TRACK RD; VICTORIA & COUNTRY RD; VICTORIA Current: 2023-06-30 |
| 18 | | 7:52 AM | KINGS RD & OLD TRACK RD |
| 19 | 7:52 AM | 7:53 AM | OLD TRACK RD & PRIDDLE AVE |
| 20 | | 7:54 AM | COURTESY STOP/FAMILY RESPONSIBILITY ZONE HIGHWAY EAST & HILLVIEW DR |
| 21 | 7:55 AM | 7:57 AM | Persalvic Elementary Driveway |

Route: 16-053-15 Run: 16-053-15 AM



Route: 16-053-15 Run: 16-053-15 PM

Route: 16-053-15

Operator: 11110 Newfoundland Ltd.

Vehicle: 16-053-15

Description:

Schools: Persalvic Elementary (442)

Run: 16-053-15 PM

Stops: 21

Start Time: 2:10 PM

Description:

End Time: 3:07 PM (57 min)

Schools: Persalvic Elementary

| # | Arrival | Departure | Description |
|----|---------|-----------|---|
| 1 | 2:10 PM | 2:20 PM | Persalvic Elementary Driveway |
| 2 | 2:21 PM | | COURTESY STOP/FAMILY RESPONSIBILITY ZONE HIGHWAY EAST & HILLVIEW DR |
| 3 | 2:22 PM | 2:23 PM | OLD TRACK RD & PRIDDLE AVE |
| 4 | 2:23 PM | 2:24 PM | KINGS RD & OLD TRACK RD |
| 5 | 2:25 PM | | OLD TRACK RD; VICTORIA & COUNTRY RD; VICTORIA |
| 6 | 2:29 PM | | CLARKES CORNER |
| 7 | 2:30 PM | | FIRE HALL VICTORIA |
| 8 | 2:31 PM | | 3RD HOUSE VICTORIA |
| 9 | 2:32 PM | | 1ST HOUSE VICTORIA |
| 10 | 2:46 PM | | HIGHWAY 80 & COVE RD |
| 11 | 2:47 PM | 2:48 PM | HIGHWAY 80; HEART'S CONTENT & PARISH HALL HILL; HEART'S CONTENT |
| 12 | 2:49 PM | | HIGHWAY 80 & SHOP LANE |
| 13 | 2:49 PM | 2:50 PM | NORTH POINT RD & ROCKWOODS HILL |
| 14 | 2:51 PM | 2:52 PM | 3RD LAST HOUSE NORTH POINT RD |
| 15 | 2:58 PM | | 429 HIGHWAY 80 |
| 16 | 2:59 PM | | 1ST HOUSE HEARTS CONTENT |
| 17 | 2:59 PM | 3:00 PM | HIGHWAY 80; NEW PERLICAN & ROCKWOODS HILL; HEART'S CONTENT |
| 18 | 3:02 PM | | HIGHWAY 80; NEW PERLICAN & VITTERS COVE RD; NEW PERLICAN (COMMUNITY CENTRE) |
| 19 | 3:03 PM | | HIGHWAY 80 & INDIAN MEAL RD |
| 20 | 3:03 PM | 3:04 PM | HIGHWAY 80; NEW PERLICAN & BEAVER POND RD; NEW PERLICAN |
| 21 | 3:07 PM | | HIGHWAY 80 & COATES LANE |

Current: 2023-06-

30

Current: 2023-06-

30

Route: 16-053-15 Run: 16-053-15 PM

