

## Route: 17-155-8 Run: 17-155-8 AM

**Route:** 17-155-8 **Operator:** Penney Tran Enterprises

**Vehicle:** 17-155-8

**Description:**

**Schools:** St. Andrew's Elementary (349)

**Run:** 17-155-8 AM

**Stops:** 18

**Start Time:** 7:39 AM

**Description:**

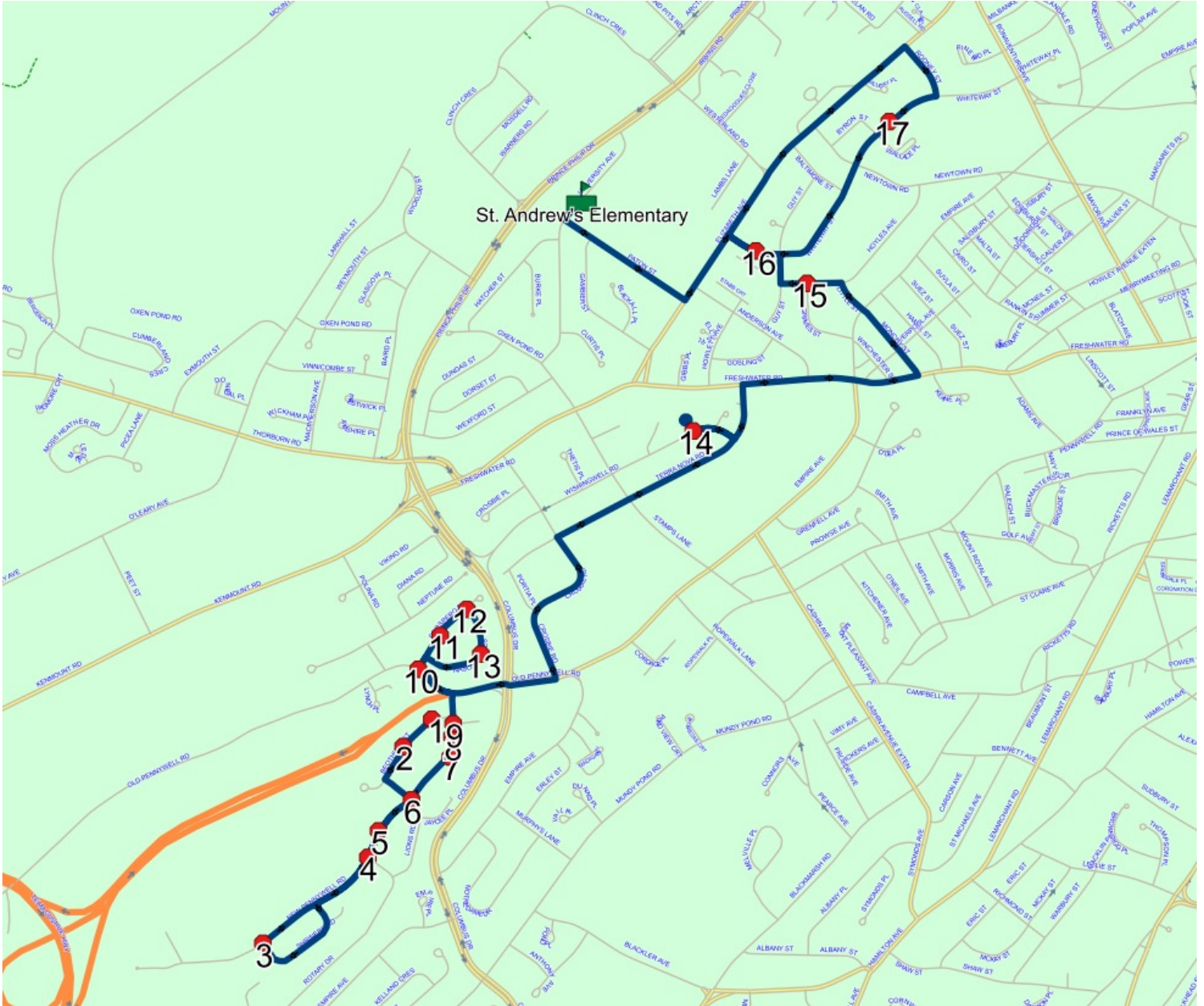
**End Time:** 8:12 AM (33 min)

**Distance:** 8.85 km

**Schools:** St. Andrew's Elementary

#	Arrival	Departure	Description	
1	7:39 AM	7:40 AM	14 BEOTHUCK ST	
2	7:40 AM	7:41 AM	38 BEOTHUCK ST	
3		7:43 AM	NEW PENNYWELL RD & SHRINERS RD	
4		7:44 AM	NEW PENNYWELL RD & ROTARY DR	
5		7:45 AM	122 NEW PENNYWELL RD	
6		7:45 AM	NEW PENNYWELL RD & BARKHAM ST; ST JOHNS	
7		7:46 AM	51 NEW PENNYWELL RD	
8		7:47 AM	46 NEW PENNYWELL RD	Current: 2023-06-30
9	7:47 AM	7:48 AM	NEW PENNYWELL RD & EAGLE CRT	Current: 2023-06-30
10		7:49 AM	OLD PENNYWELL RD & PROSPERO PL	
11		7:50 AM	24 PROSPERO PL	
12	7:50 AM	7:51 AM	52 PROSPERO PL	
13	7:51 AM	7:52 AM	58 NASCOPIE CRES	
14		7:58 AM	4 ALGERINE PL	Current: 2023-06-30
15		8:03 AM	COURTESY STOP/FAMILY RESPONSIBILITY ZONE GRAVES ST & HOYLES AVE	
16		8:04 AM	WHITEWAY ST & COWPERTHWAIT CRT	Current: 2024-06-30
17		8:07 AM	44 WHITEWAY ST	Current: 2024-06-30
18	8:10 AM	8:12 AM	St. Andrew's Elementary Driveway	

Route: 17-155-8 Run: 17-155-8 AM



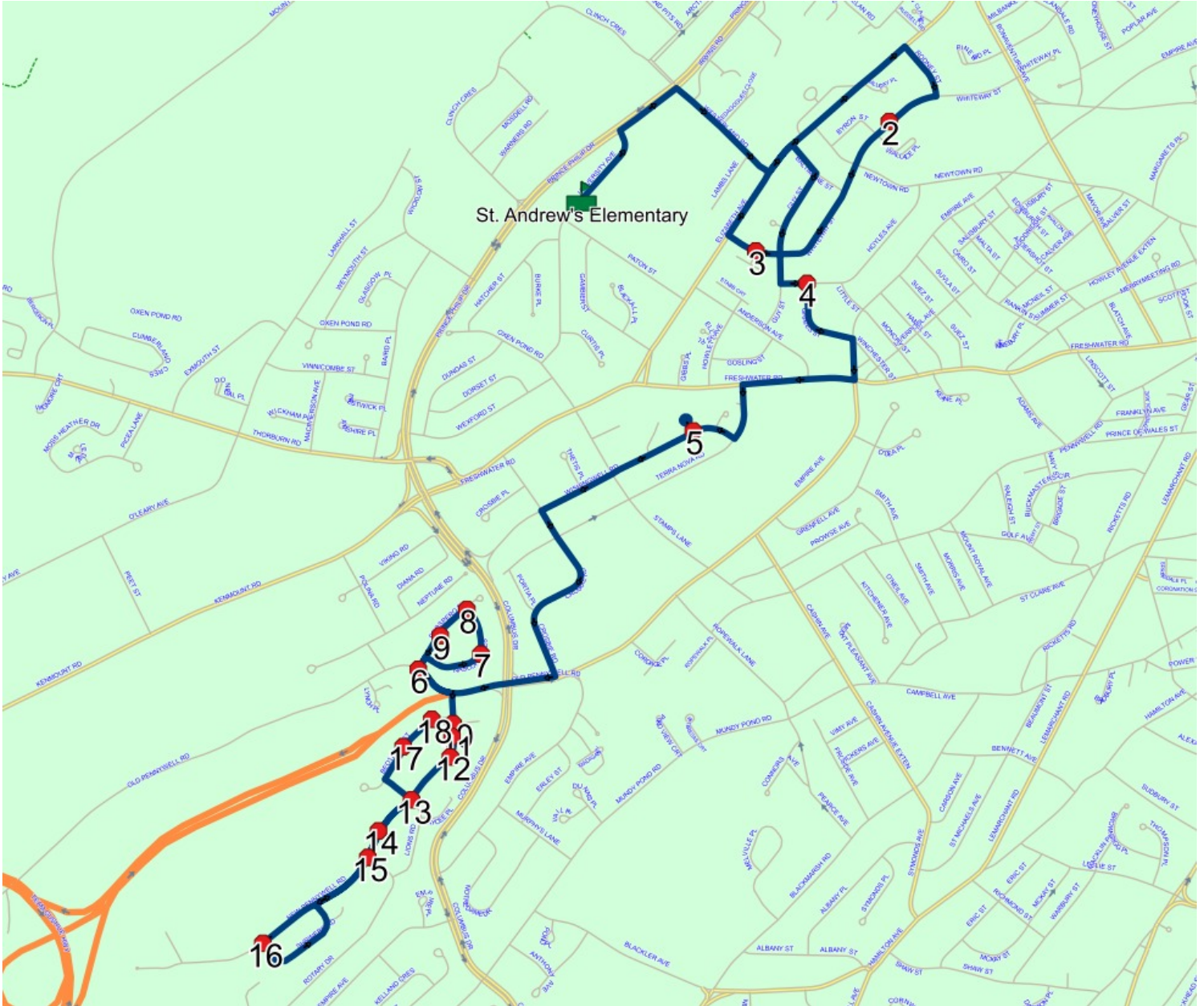
## Route: 17-155-8 Run: 17-155-8 PM

**Route:** 17-155-8 **Operator:** Penney Tran Enterprises  
**Vehicle:** 17-155-8  
**Description:**  
**Schools:** St. Andrew's Elementary (349)

**Run:** 17-155-8 PM **Description:**  
**Stops:** 18 **Start Time:** 2:35 PM **End Time:** 3:15 PM (40 min) **Distance:** 8.85 km  
**Schools:** St. Andrew's Elementary

#	Arrival	Departure	Description	
1	2:35 PM	2:45 PM	St. Andrew's Elementary Driveway	
2	2:49 PM		44 WHITEWAY ST	Current: 2024-06-30
3	2:50 PM	2:51 PM	WHITEWAY ST & COWPERTHWAIT CRT	Current: 2024-06-30
4	2:53 PM		COURTESY STOP/FAMILY RESPONSIBILITY ZONE GRAVES ST & HOYLES AVE	
5	2:56 PM	2:57 PM	4 ALGERINE PL	Current: 2023-06-30
6	3:01 PM		OLD PENNYWELL RD & PROSPERO PL	
7	3:02 PM	3:03 PM	58 NASCOPIE CRES	
8	3:03 PM	3:04 PM	52 PROSPERO PL	
9	3:04 PM	3:05 PM	24 PROSPERO PL	
10	3:06 PM	3:07 PM	NEW PENNYWELL RD & EAGLE CRT	Current: 2023-06-30
11	3:07 PM		46 NEW PENNYWELL RD	Current: 2023-06-30
12	3:08 PM		51 NEW PENNYWELL RD	
13	3:08 PM	3:09 PM	NEW PENNYWELL RD & BARKHAM ST; ST JOHNS	
14	3:09 PM		122 NEW PENNYWELL RD	
15	3:10 PM		NEW PENNYWELL RD & ROTARY DR	
16	3:11 PM		NEW PENNYWELL RD & SHRINERS RD	
17	3:14 PM		38 BEOTHUCK ST	
18	3:15 PM		14 BEOTHUCK ST	

Route: 17-155-8 Run: 17-155-8 PM



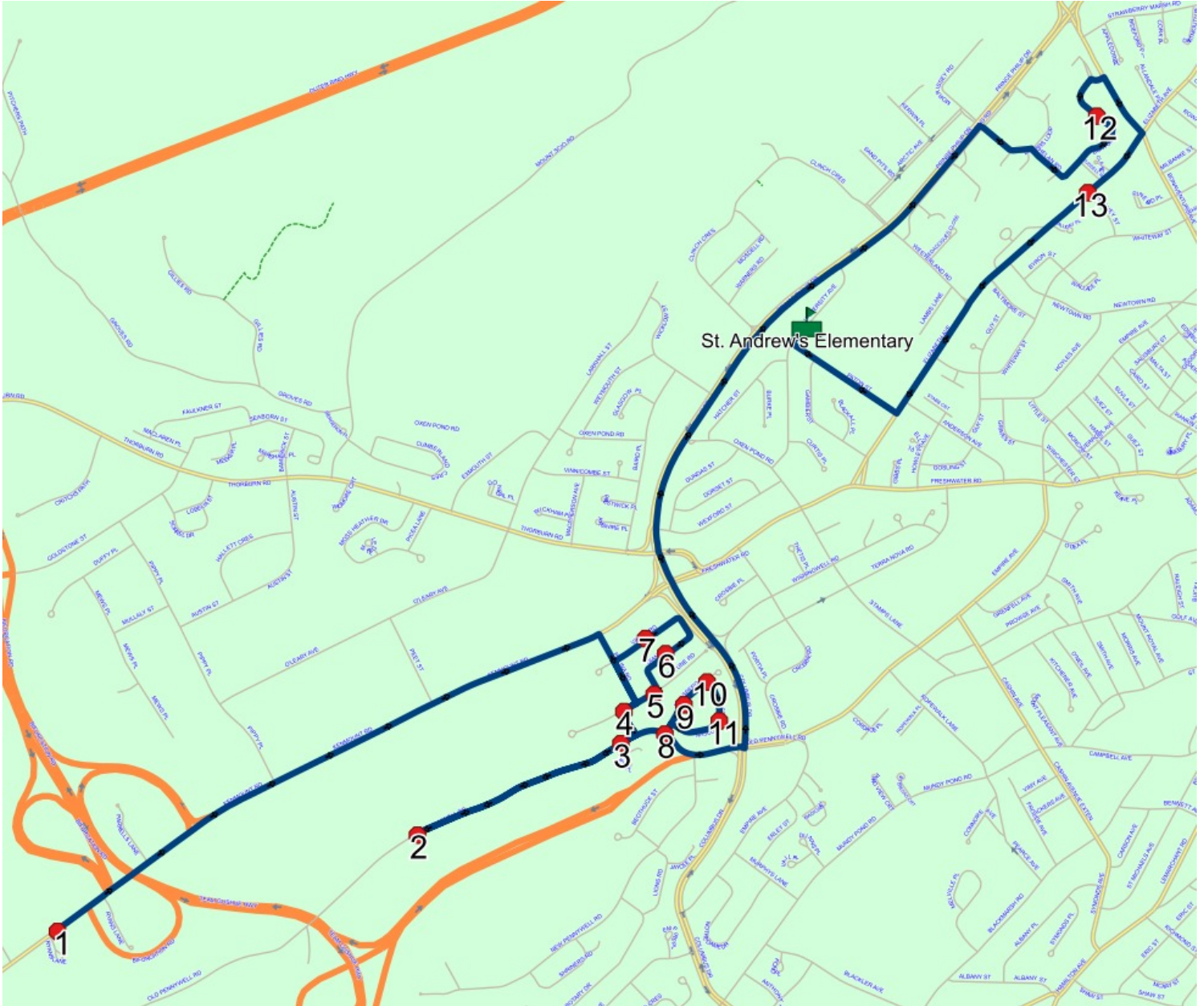
## Route: 17-155-9 Run: 17-155-9 AM

**Route:** 17-155-9 **Operator:** Penney Tran Enterprises  
**Vehicle:** 17-155-9  
**Description:**  
**Schools:** St. Andrew's Elementary (349)

**Run:** 17-155-9 AM **Description:**  
**Stops:** 14 **Start Time:** 7:36 AM **End Time:** 8:13 AM (37 min) **Distance:** 11.94 km  
**Schools:** St. Andrew's Elementary

#	Arrival	Departure	Description	
1		7:36 AM	311 KENMOUNT RD; ST JOHNS; A1B	
2		7:43 AM	197 OLD PENNYWELL RD	
3	7:44 AM	7:45 AM	OLD PENNYWELL RD & LYNCH PL	
4	7:45 AM	7:46 AM	53 NEPTUNE RD	
5	7:46 AM	7:47 AM	37 NEPTUNE RD	
6	7:47 AM	7:48 AM	26 DIANA RD	
7		7:49 AM	58 VIKING RD	
8		7:52 AM	OLD PENNYWELL RD & PROSPERO PL	Current: 2022-09-26
9		7:53 AM	24 PROSPERO PL	Current: 2022-09-26
10	7:53 AM	7:54 AM	52 PROSPERO PL	Current: 2022-09-26
11	7:54 AM	7:55 AM	58 NASCOPIE CRES	Current: 2022-09-26
12	8:03 AM	8:05 AM	BURTONS POND RD & CABOT CRT	
13		8:07 AM	COURTESY STOP/FAMILY RESPONSIBILITY ZONE ELIZABETH AVE & RODNEY ST	
14	8:10 AM	8:13 AM	St. Andrew's Elementary Driveway	

Route: 17-155-9 Run: 17-155-9 AM



## Route: 17-155-9 Run: 17-155-9 PM

**Route:** 17-155-9 **Operator:** Penney Tran Enterprises  
**Vehicle:** 17-155-9  
**Description:**  
**Schools:** St. Andrew's Elementary (349)

**Run:** 17-155-9 PM **Description:**  
**Stops:** 14 **Start Time:** 2:35 PM **End Time:** 3:21 PM (46 min) **Distance:** 14.39 km  
**Schools:** St. Andrew's Elementary

#	Arrival	Departure	Description
1	2:35 PM	2:45 PM	St. Andrew's Elementary Driveway
2	2:48 PM		COURTESY STOP/FAMILY RESPONSIBILITY ZONE ELIZABETH AVE & RODNEY ST
3	2:49 PM	2:51 PM	BURTONS POND RD & CABOT CRT
4	2:57 PM	2:58 PM	OLD PENNYWELL RD & PROSPERO PL
5	2:59 PM		58 NASCOPIE CRES
6	3:00 PM	3:01 PM	52 PROSPERO PL
7	3:01 PM		24 PROSPERO PL
8	3:04 PM		58 VIKING RD
9	3:05 PM		26 DIANA RD
10	3:06 PM	3:07 PM	37 NEPTUNE RD
11	3:07 PM		53 NEPTUNE RD
12	3:08 PM	3:09 PM	OLD PENNYWELL RD & LYNCH PL
13	3:10 PM	3:11 PM	197 OLD PENNYWELL RD
14	3:20 PM	3:21 PM	311 KENMOUNT RD; ST JOHNS; A1B

Route: 17-155-9 Run: 17-155-9 PM

