

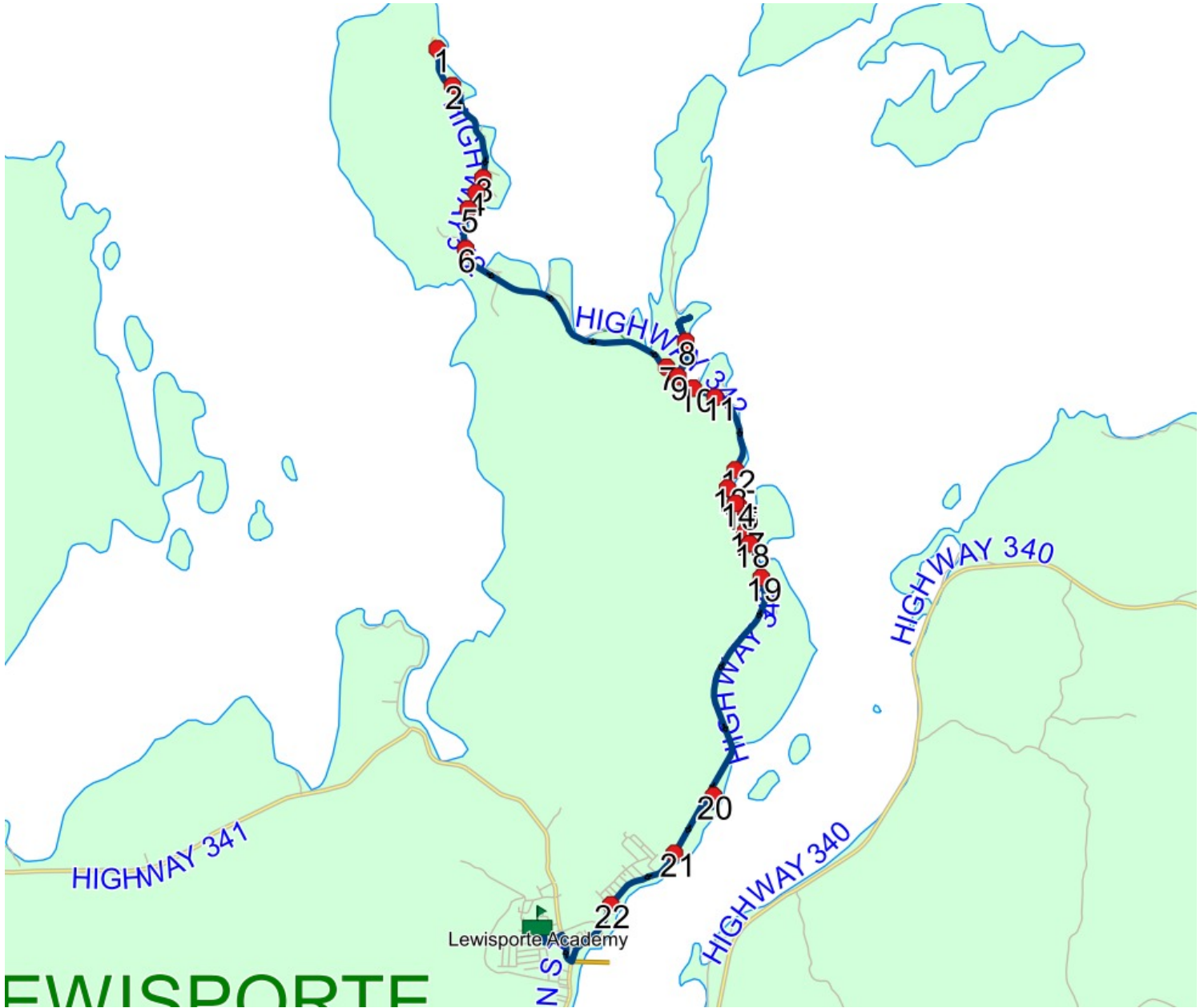
Route: LP 11 Run: LPA 11 AM

Route: LP 11 **Operator:** NLESD (Lewisporte)
Vehicle: 382-18
Description:
Schools: Lewisporte Academy (189)

Run: LPA 11 AM **Description:**
Stops: 23 **Start Time:** 7:57 AM **End Time:** 8:37 AM (40 min) **Distance:** 19.55 km
Schools: Lewisporte Academy

#	Arrival	Departure	Description
1	7:57 AM	7:58 AM	END OF LITTLE BURNT BAY
2	7:58 AM	7:59 AM	HILLVIEW DR & MAIN STREET BUS SHELTER
3	8:01 AM	8:02 AM	OCEAN DR & MAIN ST BUS SHELTER
4		8:02 AM	POST OFFICE - LITTLE BURNT BAY
5		8:03 AM	18 MAIN ST - LITTLE BURNT BAY
6		8:03 AM	3 MAIN ST - LITTLE BURNT BAY
7		8:07 AM	HIGHWAY 342 & WATER ST W; EMBREE
8		8:14 AM	22 WATER ST
9	8:15 AM	8:16 AM	BUS SHELTER UPPER CHURCH RD & HIGHWAY 342 - EMBREE
10	8:16 AM	8:17 AM	BUS SHELTER LOWER CHURCH RD & HIGHWAY 342 - EMBREE
11	8:17 AM	8:18 AM	BUS SHELTER MAIN ST & BAYVIEW - EMBREE
12		8:19 AM	EMBREE LOOKOUT
13	8:19 AM	8:20 AM	105 MAIN ST - EMBREE
14	8:20 AM	8:21 AM	MAIN ST & ALLENS AVE - EMBREE
15		8:21 AM	82 HIGHWAY 342; EMBREE; A0G Current: 2024-06-30
16		8:21 AM	BUS SHELTER MAIN ST & POND ROAD
17		8:22 AM	73 MAIN ST - EMBREE
18	8:22 AM	8:23 AM	59 MAIN ST - EMBREE
19	8:23 AM	8:24 AM	BUS SHELTER - # 30 MAIN ST
20		8:28 AM	18 OLD BRITON CRES
21	8:30 AM	8:31 AM	2 MAIN ST - LEWISPORTE
22		8:32 AM	COURTESY STOP FAMILY RESPONSIBILITY ZONE (QUINTON ST & MAIN ST)
23	8:35 AM	8:37 AM	Lewisporte Academy

Route: LP 11 Run: LPA 11 AM



Route: LP 11 Run: LPA 11 PM

Route: LP 11 **Operator:** NLESD (Lewisporte)
Vehicle: 382-18
Description:
Schools: Lewisporte Academy (189)

Run: LPA 11 PM **Description:**
Stops: 23 **Start Time:** 2:52 PM **End Time:** 3:34 PM (42 min) **Distance:** 19.64 km
Schools: Lewisporte Academy

#	Arrival	Departure	Description
1	2:52 PM	2:55 PM	Lewisporte Academy
2	2:58 PM		COURTESY STOP FAMILY RESPONSIBILITY ZONE (QUINTON ST & MAIN ST)
3	2:59 PM	3:00 PM	2 MAIN ST - LEWISPORTE
4	3:02 PM		18 OLD BRITON CRES
5	3:06 PM	3:07 PM	BUS SHELTER - # 30 MAIN ST
6	3:07 PM	3:08 PM	59 MAIN ST - EMBREE
7	3:08 PM		73 MAIN ST - EMBREE
8	3:09 PM		BUS SHELTER MAIN ST & POND ROAD
9	3:09 PM	3:10 PM	82 HIGHWAY 342; EMBREE; A0G Current: 2024-06-30
10	3:10 PM		MAIN ST & ALLENS AVE - EMBREE
11	3:11 PM		105 MAIN ST - EMBREE
12	3:12 PM		EMBREE LOOKOUT
13	3:13 PM		BUS SHELTER MAIN ST & BAYVIEW - EMBREE
14	3:14 PM		BUS SHELTER LOWER CHURCH RD & HIGHWAY 342 - EMBREE
15	3:15 PM		BUS SHELTER UPPER CHURCH RD & HIGHWAY 342 - EMBREE
16	3:17 PM		22 WATER ST
17	3:23 PM	3:24 PM	HIGHWAY 342 & WATER ST W; EMBREE
18	3:28 PM		3 HIGHWAY 342; LITTLE BURNT BAY; A0G
19	3:29 PM		18 HIGHWAY 342; LITTLE BURNT BAY; A0G
20	3:29 PM		POST OFFICE - LITTLE BURNT BAY
21	3:30 PM		OCEAN DR & MAIN ST BUS SHELTER
22	3:32 PM	3:33 PM	HILLVIEW DR & MAIN STREET BUS SHELTER
23	3:34 PM		END OF LITTLE BURNT BAY

Route: LP 11 Run: LPA 11 PM



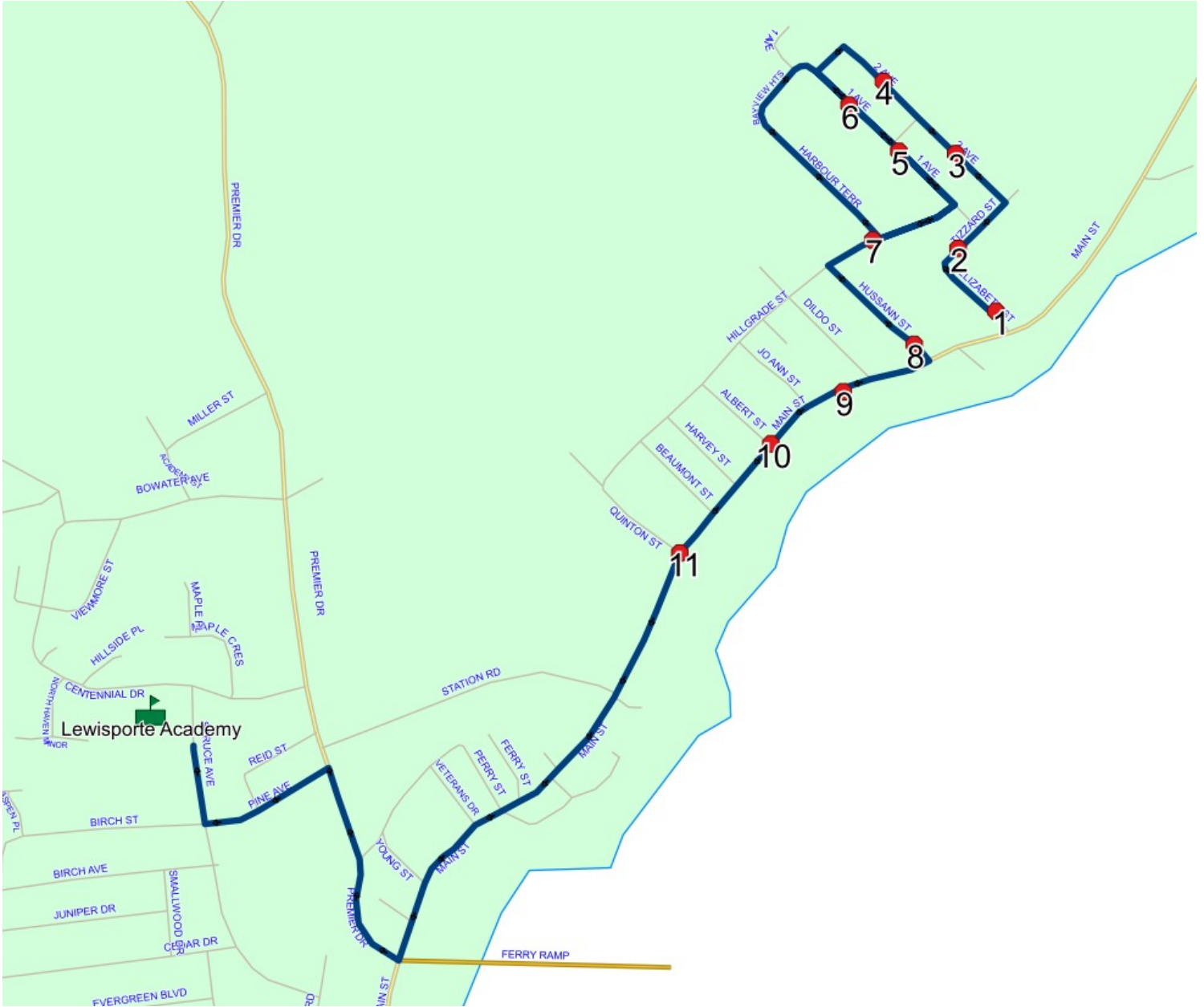
Route: LP 12 Run: LPA 12B AM

Route: LP 12 **Operator:** NLESD (Lewisporte)
Vehicle: 217-12
Description:
Schools: Lewisporte Academy (189)

Run: LPA 12B AM **Description:**
Stops: 12 **Start Time:** 8:18 AM **End Time:** 8:37 AM (19 min) **Distance:** 5.17 km
Schools: Lewisporte Academy

#	Arrival	Departure	Description
1		8:18 AM	4 ELIZABETH ST
2		8:19 AM	6 TIZZARD ST
3		8:20 AM	20 2 AVE
4	8:20 AM	8:21 AM	40 2 AVE
5		8:23 AM	11 1 AVE
6		8:26 AM	36 1 AVE
7		8:28 AM	HILLGRADE ST - TENNIS COURT
8	8:29 AM	8:30 AM	RUSSANN ST - END Current: 2023-06-30
9	8:30 AM	8:31 AM	54 MAIN ST
10		8:31 AM	MAIN ST/ALBERT STREET
11		8:32 AM	COURTESY STOP FAMILY RESPONSIBILITY ZONE (QUINTON ST & MAIN ST)
12	8:35 AM	8:37 AM	Lewisporte Academy

Route: LP 12 Run: LPA 12B AM



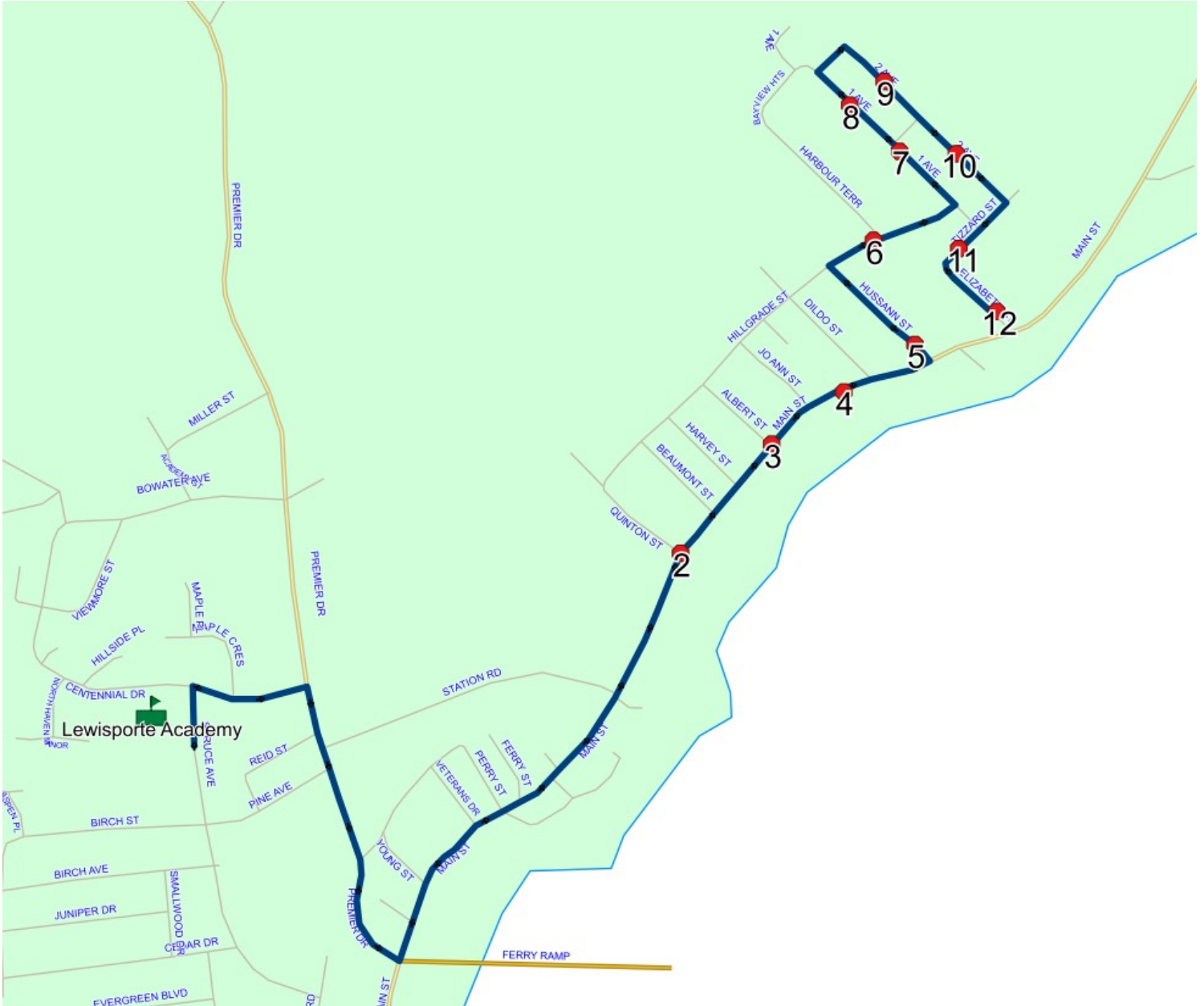
Route: LP 12 Run: LPA 12B PM

Route: LP 12 **Operator:** NLESD (Lewisporte)
Vehicle: 217-12
Description:
Schools: Lewisporte Academy (189)

Run: LPA 12B PM **Description:**
Stops: 12 **Start Time:** 2:40 PM **End Time:** 3:10 PM (30 min) **Distance:** 4.24 km
Schools: Lewisporte Academy

#	Arrival	Departure	Description
1	2:40 PM	2:55 PM	Lewisporte Academy
2	2:58 PM		COURTESY STOP FAMILY RESPONSIBILITY ZONE (QUINTON ST & MAIN ST)
3	2:59 PM		MAIN ST/ALBERT STREET
4	2:59 PM	3:00 PM	54 MAIN ST
5	3:01 PM		RUSSANN ST - END Current: 2023-06-30
6	3:02 PM	3:03 PM	HILLGRADE ST - TENNIS COURT
7	3:04 PM	3:05 PM	11 1 AVE
8	3:05 PM	3:06 PM	36 1 AVE
9	3:07 PM		40 2 AVE
10	3:08 PM		20 2 AVE
11	3:09 PM		6 TIZZARD ST
12	3:10 PM		4 ELIZABETH ST

Route: LP 12 Run: LPA 12B PM



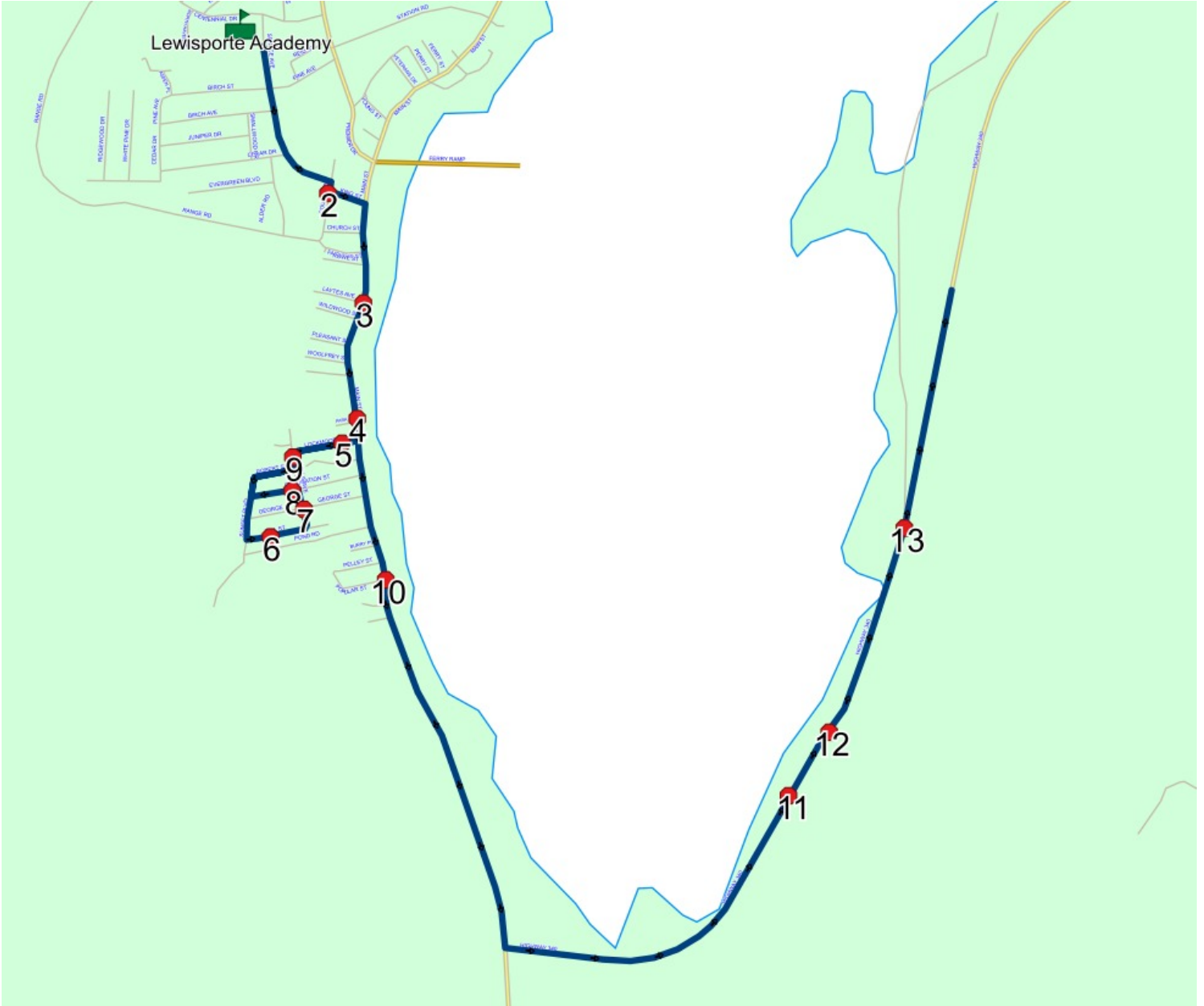
Route: LP 13 Run: LPA 13 PM

Route: LP 13 **Operator:** NLESD (Lewisporte)
Vehicle: 204-11
Description:
Schools: Lewisporte Academy (189)

Run: LPA 13 PM **Description:**
Stops: 13 **Start Time:** 2:40 PM **End Time:** 3:17 PM (37 min) **Distance:** 8.49 km
Schools: Lewisporte Academy

#	Arrival	Departure	Description
1	2:40 PM	2:55 PM	Lewisporte Academy Driveway
2	2:57 PM		9 COUNCIL RD Current: 2023-06-30
3	2:58 PM		COURTESY STOP FAMILY RESPONSIBILITY ZONE (LAYTES AVE & MAIN ST)
4	2:59 PM		263 MAIN ST
5	2:59 PM	3:00 PM	4 LOCKMOOR ST
6	3:03 PM		13 MILL ST
7	3:04 PM	3:05 PM	MILL ROAD/GEORGE STREET INTERSECTION
8	3:05 PM	3:06 PM	20 CORONATION ST
9	3:07 PM		7 A WILLIS AVE
10	3:09 PM	3:10 PM	311 MAIN ST
11	3:13 PM	3:14 PM	105 ROAD TO THE ISLES (SOUTH SIDE ROAD)
12	3:14 PM	3:15 PM	134 ROAD TO THE ISLES (SOUTH SIDE ROAD)
13	3:15 PM	3:16 PM	CARSON PL & HIGHWAY 340

Route: LP 13 Run: LPA 13 PM



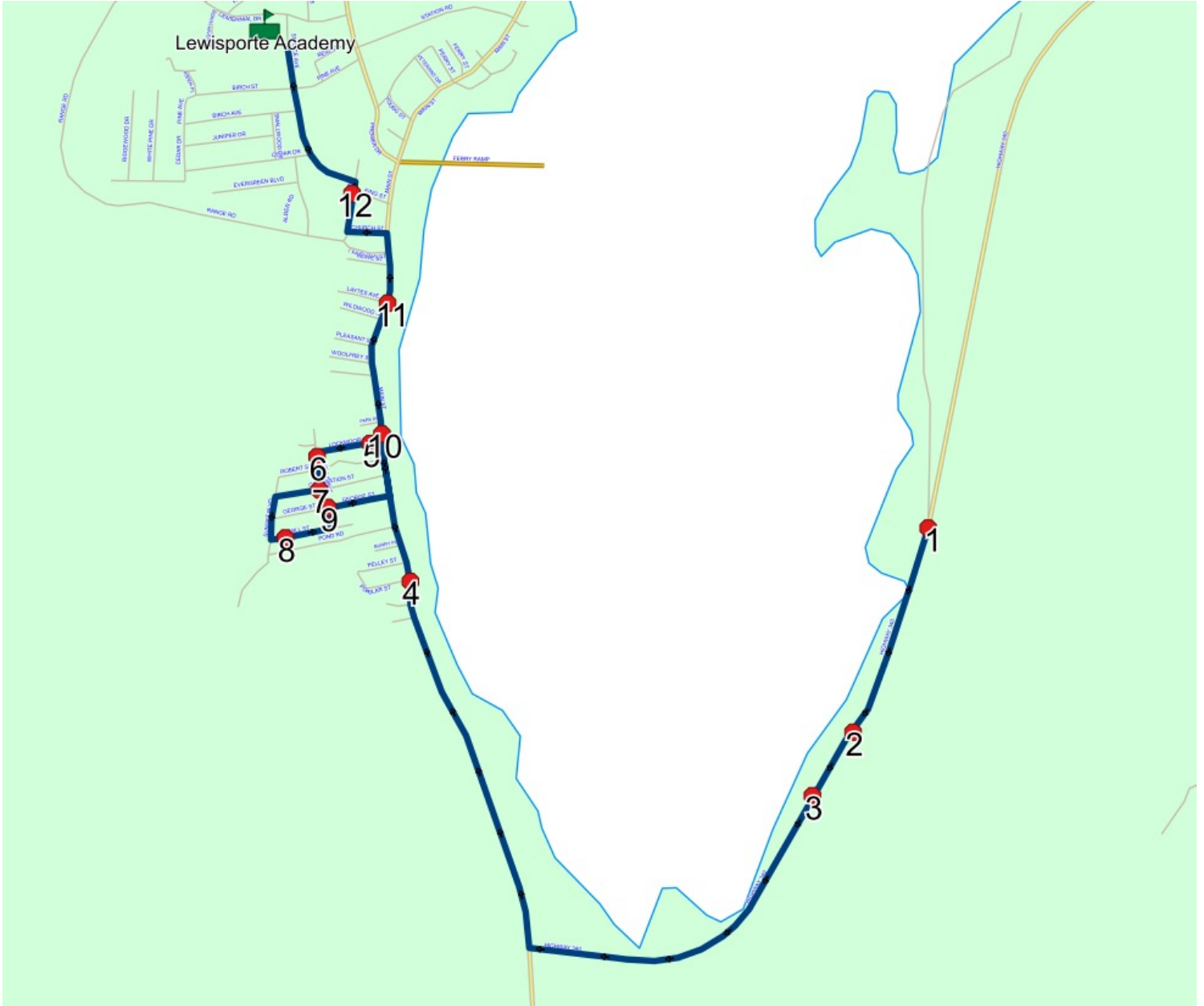
Route: LP 17 Run: LPA 17 AM

Route: LP 17 **Operator:** NLESD (Lewisporte)
Vehicle: 343-16
Description:
Schools: Lewisporte Academy (189)

Run: LPA 17 AM **Description:**
Stops: 13 **Start Time:** 8:16 AM **End Time:** 8:37 AM (21 min) **Distance:** 7.35 km
Schools: Lewisporte Academy

#	Arrival	Departure	Description
1		8:16 AM	CARSON PL & HIGHWAY 340
2		8:17 AM	134 ROAD TO THE ISLES
3		8:18 AM	105 ROAD TO THE ISLES
4	8:21 AM	8:22 AM	311 MAIN ST - LEWISPORTE
5		8:23 AM	4 LOCKMOOR ST
6		8:24 AM	7A WILLIS AVE
7		8:25 AM	20 CORONATION ST
8	8:27 AM	8:28 AM	13 MILL RD
9		8:29 AM	MILL RD AND GEORGE ST
10	8:30 AM	8:31 AM	263 MAIN ST
11		8:31 AM	COURTESY STOP FAMILY RESPONSIBILITY ZONE (LAYTES AVE & MAIN ST)
12		8:33 AM	9 COUNCIL RD Current: 2023-06-30
13	8:35 AM	8:37 AM	Lewisporte Academy Driveway

Route: LP 17 Run: LPA 17 AM



Route: LP 18 Run: LPA 18 AM

Route: LP 18 **Operator:** NLESD (Lewisporte)
Vehicle: 363-18
Description:
Schools: Lewisporte Academy (189)

Run: LPA 18 AM **Description:**
Stops: 23 **Start Time:** 7:44 AM **End Time:** 8:37 AM (53 min) **Distance:** 29.73 km
Schools: Lewisporte Academy

#	Arrival	Departure	Description	
1	7:44 AM	7:45 AM	147 MAIN ST; LAURENCETON; A0G	New: 2022-10-05
2	7:45 AM	7:46 AM	95 MAIN ST - LAURENCETON	
3		7:46 AM	89 MAIN ST - LAURENCETON	Current: 2024-06-30
4		7:48 AM	47 MAIN ST - LAURENCETON	
5	7:48 AM	7:49 AM	57 MAIN ST - LAURENCETON	
6		7:50 AM	5 MAIN ST - LAURENCETON	
7	7:58 AM	7:59 AM	139 MAIN ST - BROWN'S ARM	
8		7:59 AM	123 MAIN ST - BROWN'S ARM	
9	7:59 AM	8:00 AM	91 MAIN ST - BROWN'S ARM	
10	8:00 AM	8:01 AM	66 MAIN ST- BROWN'S ARM	
11	8:01 AM	8:02 AM	53 MAIN ST - BROWN'S ARM	
12	8:07 AM	8:08 AM	52 PORTERVILLE RD; PORTERVILLE; A0G	
13		8:10 AM	22 PORTERVILLE RD; PORTERVILLE; A0G	
14	8:11 AM	8:12 AM	WHITES RETIREMENT HOME - 15 MAIN ST; BROWNS ARM; A0G	
15	8:14 AM	8:15 AM	18 BROWNS ARM RD	
16		8:15 AM	14 BROWNS ARM RD	
17		8:17 AM	26 HIGHWAY 341; BROWNS ARM; A0G	
18		8:25 AM	130 MAIN ST - STANHOPE	Current: 2024-06-30
19		8:27 AM	68 MAIN ST - STANHOPE	
20		8:28 AM	31 MAIN ST; STANHOPE; A0G	Current: 2024-06-30
21		8:29 AM	25 HIGHWAY 341	
22		8:30 AM	12 HIGHWAY 341	
23	8:35 AM	8:37 AM	Lewisporte Academy Driveway	

Route: LP 18 Run: LPA 18 AM



Route: LP 18 Run: LPA 18 PM

Route: LP 18 **Operator:** NLESD (Lewisporte)
Vehicle: 363-18
Description:
Schools: Lewisporte Academy (189)

Run: LPA 18 PM **Description:**
Stops: 23 **Start Time:** 2:53 PM **End Time:** 3:48 PM (55 min) **Distance:** 29.73 km
Schools: Lewisporte Academy

#	Arrival	Departure	Description
1	2:53 PM	2:55 PM	Lewisporte Academy Driveway
2	3:00 PM		12 HIGHWAY 341
3	3:01 PM		25 HIGHWAY 341
4	3:02 PM		31 MAIN ST; STANHOPE; A0G Current: 2024-06-30
5	3:03 PM		68 MAIN ST - STANHOPE
6	3:05 PM	3:06 PM	130 MAIN ST - STANHOPE Current: 2024-06-30
7	3:13 PM		26 HIGHWAY 341; BROWNS ARM; A0G
8	3:15 PM	3:16 PM	14 BROWNS ARM RD
9	3:16 PM		18 BROWNS ARM RD
10	3:19 PM		WHITES RETIREMENT HOME - 15 MAIN ST; BROWNS ARM; A0G
11	3:21 PM		22 PORTERVILLE RD; PORTERVILLE; A0G
12	3:23 PM		52 PORTERVILLE RD; PORTERVILLE; A0G
13	3:29 PM		53 MAIN ST - BROWN'S ARM
14	3:30 PM	3:31 PM	66 MAIN ST- BROWN'S ARM
15	3:31 PM	3:32 PM	91 MAIN ST - BROWN'S ARM
16	3:32 PM		123 MAIN ST - BROWN'S ARM
17	3:32 PM	3:33 PM	139 MAIN ST - BROWN'S ARM
18	3:41 PM		5 MAIN ST - LAURENCETON
19	3:43 PM		57 MAIN ST - LAURENCETON
20	3:43 PM	3:44 PM	47 MAIN ST - LAURENCETON
21	3:45 PM	3:46 PM	89 MAIN ST - LAURENCETON Current: 2024-06-30
22	3:46 PM	3:47 PM	95 MAIN ST - LAURENCETON
23	3:47 PM	3:48 PM	147 MAIN ST; LAURENCETON; A0G New: 2022-10-05

Route: LP 18 Run: LPA 18 PM

