

## Route: 17-143-4 Run: 17-143-4B AM

Route: 17-143-4

Operator: Gateway Buslines Ltd.

Vehicle: 17-143-4

Description:

Schools: St. James Elementary (097)

Run: 17-143-4B AM

Stops: 15

Start Time: 8:02 AM

Description:

End Time: 8:33 AM (31 min)

Schools: St. James Elementary

#	Arrival	Departure	Description	
1	8:02 AM	8:03 AM	MAIN ST W & CITADEL ST	
2	8:03 AM	8:04 AM	CITADEL ST & LEGION RD	
3		8:04 AM	CURRIE AVE & CURRIE AVE	
4		8:07 AM	WATER ST E & FELTHAM AVE	
5	8:08 AM	8:09 AM	WATER ST E & MACKAY AVE	
6		8:09 AM	LAWRENCE LANE & WATER ST E	
7		8:11 AM	LEGALLAIS ST & WATER ST	
8	8:11 AM	8:12 AM	CURRIE AVE & READ ST	
9	8:12 AM	8:13 AM	READ ST & BAIRD ST	
10	8:14 AM	8:15 AM	WATER ST W & BAIRD ST	Current: 2024-06-30
11	8:15 AM	8:16 AM	MAIN ST W & CHARLES ST	
12	8:20 AM	8:21 AM	82 MAIN ST; CHANNEL-PORT AUX BASQUES; A0M	Current: 2024-06-30
13	8:24 AM	8:25 AM	30 REGIONAL ST	
14		8:27 AM	REGIONAL ST; CHANNEL-PORT AUX BASQUES & OSMONDS LANE; CHANNEL-PORT AUX BASQUES	Current: 2023-06-30
15	8:30 AM	8:33 AM	St. James Elementary	



## Route: 17-143-4 Run: 17-143-4B PM

Route: 17-143-4

Operator: Gateway Buslines Ltd.

Vehicle: 17-143-4

Description:

Schools: St. James Elementary (097)

Run: 17-143-4B PM

Stops: 15

Start Time: 3:07 PM

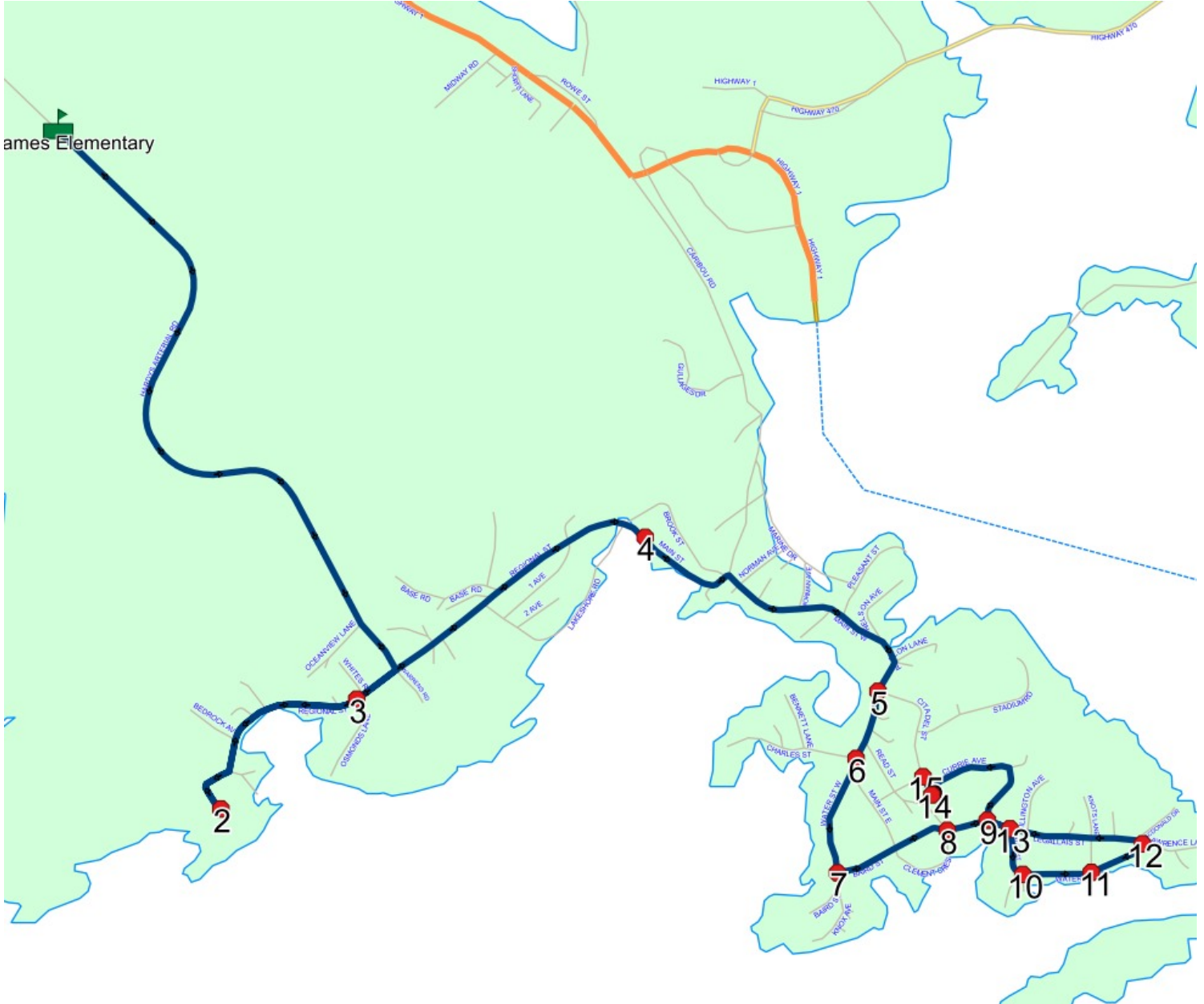
Description:

End Time: 3:38 PM (32 min)

Schools: St. James Elementary

#	Arrival	Departure	Description	
1	3:07 PM	3:10 PM	St. James Elementary	
2	3:15 PM		30 REGIONAL ST	
3	3:17 PM	3:18 PM	REGIONAL ST; CHANNEL-PORT AUX BASQUES & OSMONDS LANE; CHANNEL-PORT AUX BASQUES	Current: 2023-06-30
4	3:19 PM	3:20 PM	82 MAIN ST; CHANNEL-PORT AUX BASQUES; A0M	Current: 2024-06-30
5	3:23 PM	3:24 PM	MAIN ST W & CITADEL ST	
6	3:24 PM	3:25 PM	MAIN ST W & CHARLES ST	
7	3:26 PM	3:27 PM	WATER ST W & BAIRD ST	Current: 2024-06-30
8	3:28 PM		READ ST & BAIRD ST	
9	3:29 PM	3:30 PM	CURRIE AVE & READ ST	
10	3:31 PM		WATER ST E & FELTHAM AVE	
11	3:32 PM	3:33 PM	WATER ST E & MACKAY AVE	
12	3:33 PM	3:34 PM	LAWRENCE LANE & WATER ST E	
13	3:35 PM		LEGALLAIS ST & WATER ST	
14	3:37 PM	3:38 PM	CURRIE AVE & CURRIE AVE	
15	3:38 PM		CITADEL ST & LEGION RD	

Route: 17-143-4 Run: 17-143-4B PM



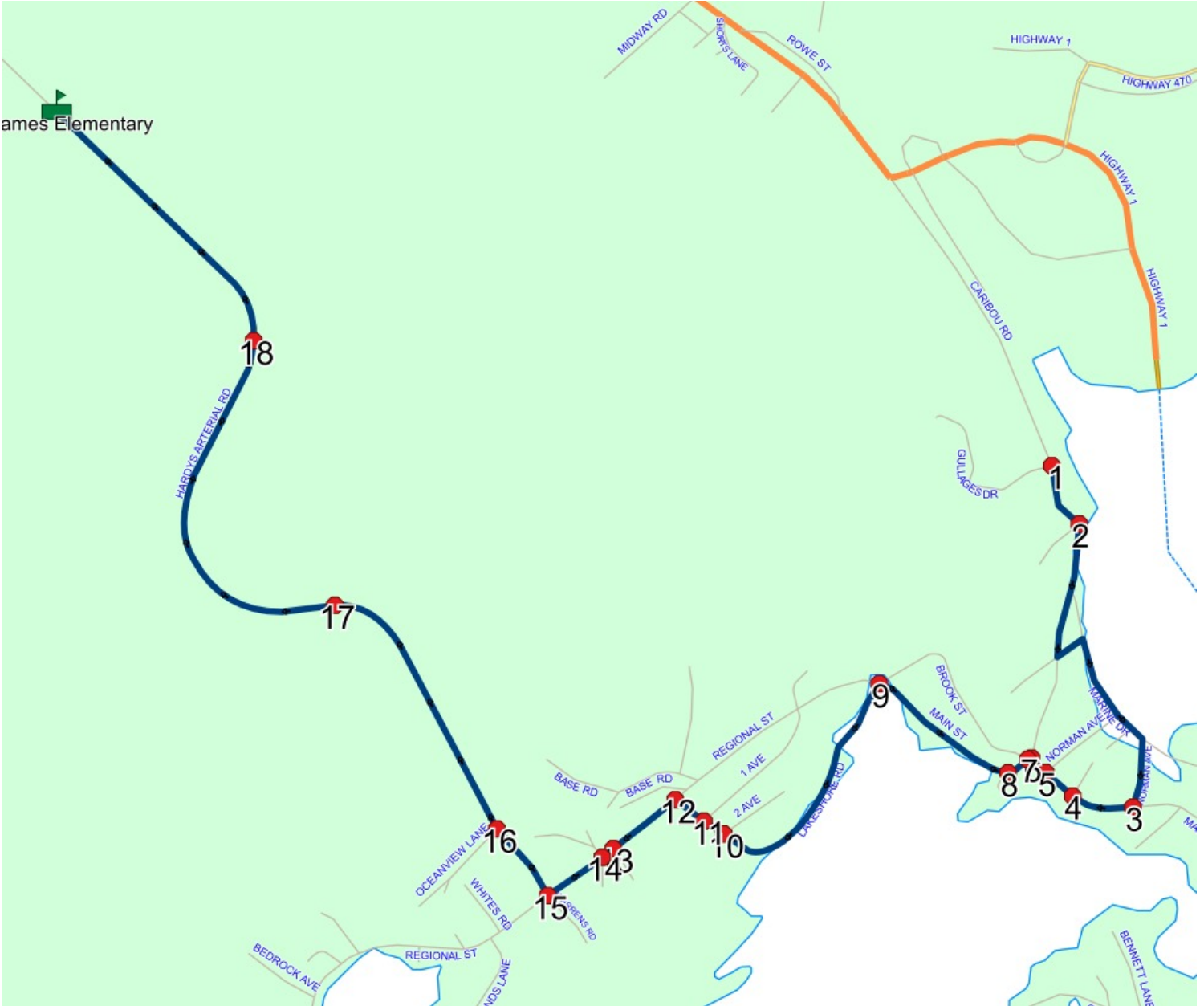
## Route: 17-143-5 Run: 17-143-5B AM

**Route:** 17-143-5 **Operator:** Gateway Buslines Ltd.  
**Vehicle:** 17-143-5  
**Description:**  
**Schools:** St. James Elementary (097)

**Run:** 17-143-5B AM **Description:**  
**Stops:** 19 **Start Time:** 8:12 AM **End Time:** 8:32 AM (21 min)  
**Schools:** St. James Elementary

#	Arrival	Departure	Description
1		8:12 AM	CARIBOU RD & GULLAGES DR
2		8:12 AM	CARIBOU RD & SKEARDS LANE
3		8:15 AM	MAIN ST W & NORMAN AVE
4		8:16 AM	COLLIERS LANE & MAIN ST W
5		8:16 AM	NORMAN AVE & MAIN ST W
6		8:16 AM	CARIBOU RD & BROOK ST
7		8:17 AM	BROOK ST & MAIN ST
8		8:18 AM	MAIN ST & HOSPITAL PT
9	8:19 AM	8:20 AM	BROOK ST & REGIONAL ST
10	8:21 AM	8:22 AM	2 AVE & LAKESHORE RD
11		8:22 AM	1 AVE & LAKESHORE RD
12	8:22 AM	8:23 AM	REGIONAL ST & LAKESHORE RD
13	8:23 AM	8:24 AM	REGIONAL ST & MUSSEAU LANE
14		8:24 AM	REGIONAL ST & GALE ST
15	8:24 AM	8:25 AM	REGIONAL ST & HARDYS ARTERIAL RD
16		8:26 AM	HARDYS ARTERIAL RD & OCEANVIEW LANE
17		8:27 AM	HARDYS ARTERIAL RD
18		8:29 AM	HARDYS ARTERIAL RD
19	8:30 AM	8:32 AM	St. James Elementary

Route: 17-143-5 Run: 17-143-5B AM



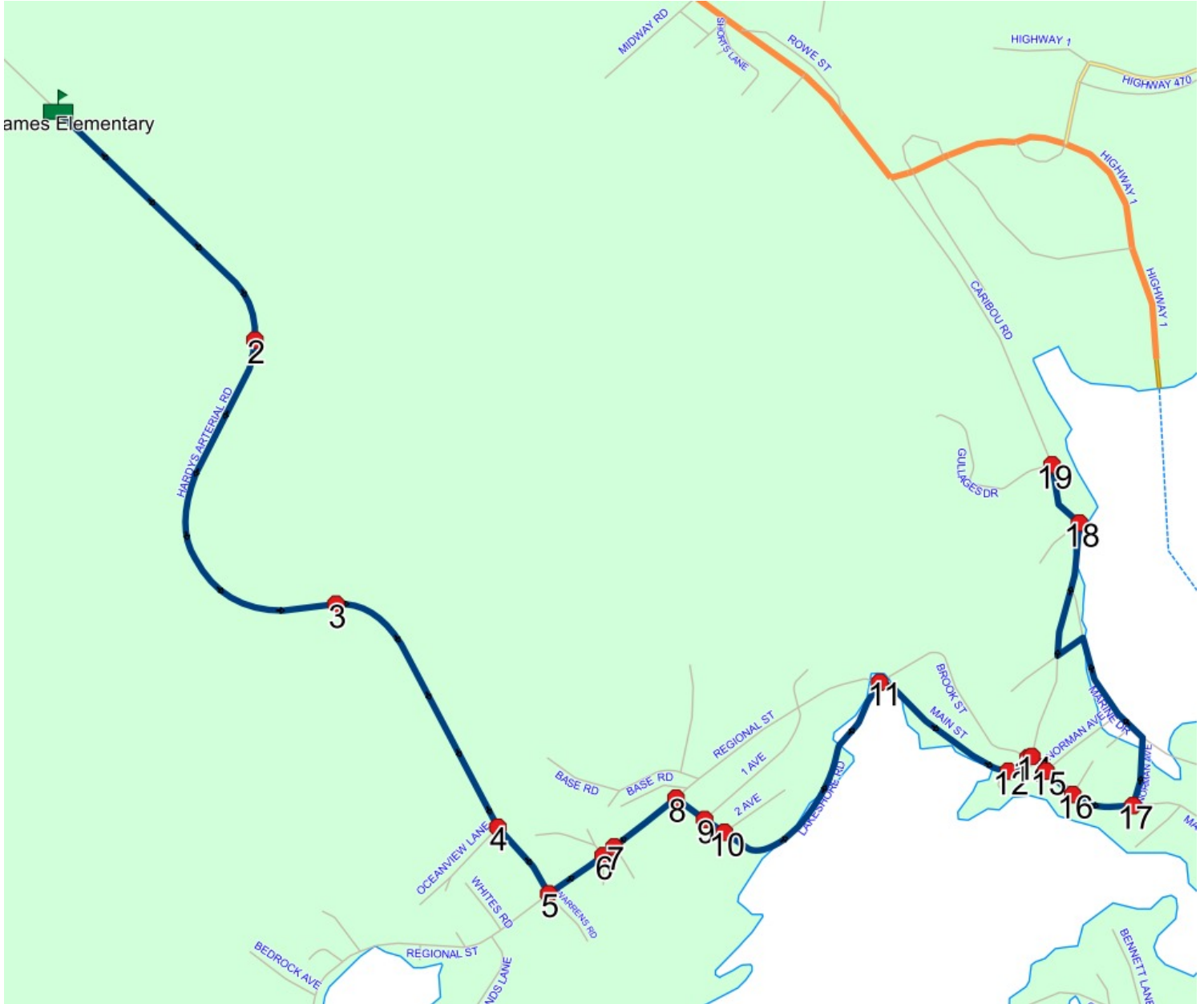
## Route: 17-143-5 Run: 17-143-5B PM

**Route:** 17-143-5 **Operator:** Gateway Buslines Ltd.  
**Vehicle:** 17-143-5  
**Description:**  
**Schools:** St. James Elementary (097)

**Run:** 17-143-5B PM **Description:**  
**Stops:** 19 **Start Time:** 3:00 PM **End Time:** 3:30 PM (30 min)  
**Schools:** St. James Elementary

#	Arrival	Departure	Description
1	3:00 PM	3:10 PM	St. James Elementary
2	3:11 PM		HARDYS ARTERIAL RD
3	3:13 PM		HARDYS ARTERIAL RD
4	3:14 PM		HARDYS ARTERIAL RD & OCEANVIEW LANE
5	3:15 PM		REGIONAL ST & HARDYS ARTERIAL RD
6	3:16 PM	3:17 PM	REGIONAL ST & GALE ST
7	3:17 PM		REGIONAL ST & MUSSEAU'S LANE
8	3:18 PM		REGIONAL ST & LAKESHORE RD
9	3:19 PM		1 AVE & LAKESHORE RD
10	3:19 PM	3:20 PM	2 AVE & LAKESHORE RD
11	3:21 PM	3:22 PM	BROOK ST & REGIONAL ST
12	3:22 PM	3:23 PM	MAIN ST & HOSPITAL PT
13	3:24 PM		BROOK ST & MAIN ST
14	3:24 PM		CARIBOU RD & BROOK ST
15	3:25 PM		NORMAN AVE & MAIN ST W
16	3:25 PM		COLLIERS LANE & MAIN ST W
17	3:26 PM		MAIN ST W & NORMAN AVE
18	3:29 PM	3:30 PM	CARIBOU RD & SKEARDS LANE
19	3:30 PM		CARIBOU RD & GULLAGES DR

Route: 17-143-5 Run: 17-143-5B PM





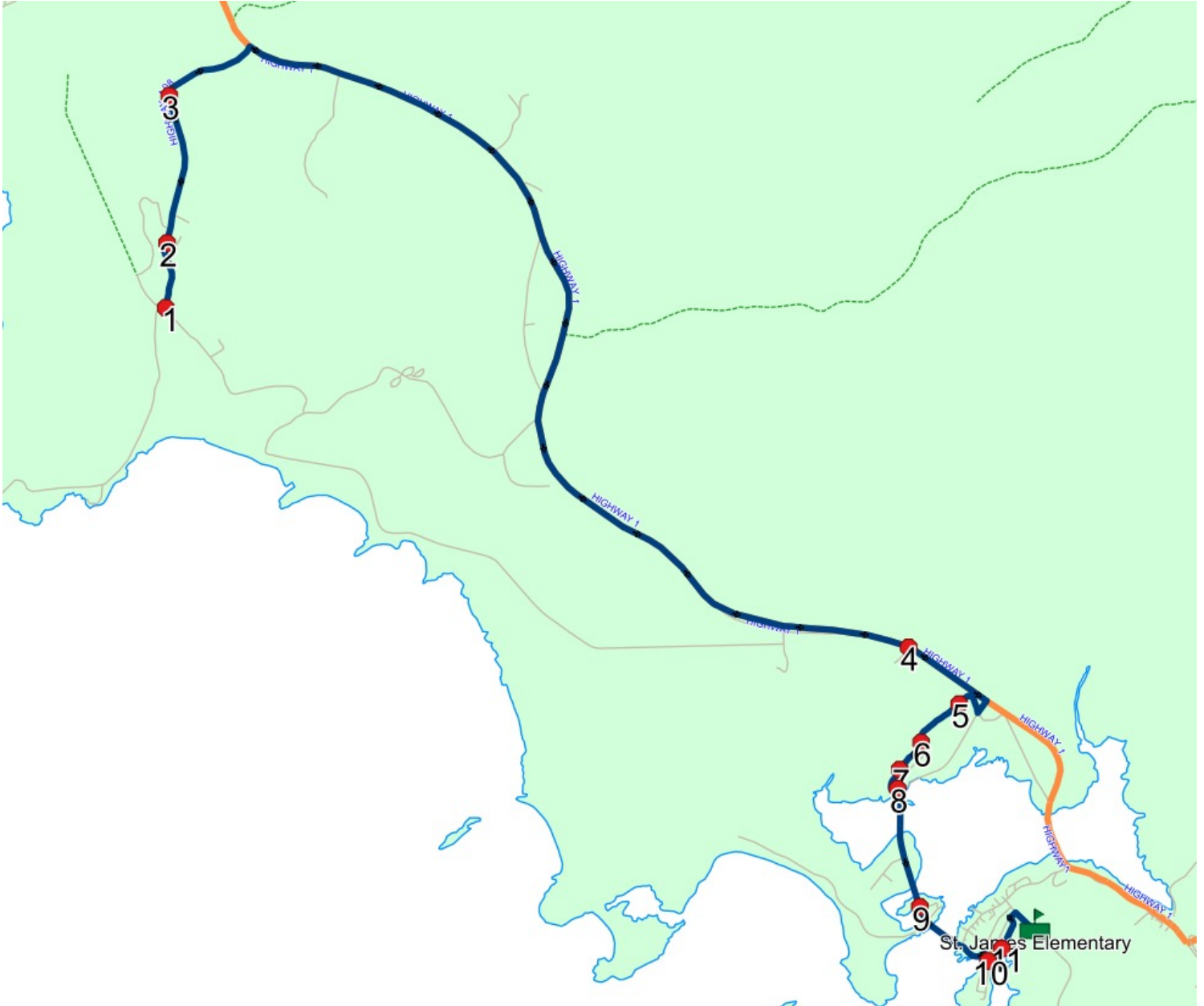
## Route: 17-143-6 Run: 17-143-6 AM

**Route:** 17-143-6 **Operator:** Gateway Buslines Ltd.  
**Vehicle:** 17-143-6  
**Description:**  
**Schools:** St. James Elementary (097)

**Run:** 17-143-6 AM **Description:**  
**Stops:** 12 **Start Time:** 8:02 AM **End Time:** 8:32 AM (31 min)  
**Schools:** St. James Elementary

#	Arrival	Departure	Description	
1		8:02 AM	Cape Ray	
2		8:03 AM	28 HIGHWAY 408	
3		8:05 AM	10 HIGHWAY 408	
4		8:14 AM	HIGHWAY 1 & EDNAS RD	
5	8:16 AM	8:17 AM	22 DENNIS RD	
6	8:18 AM	8:19 AM	SMALLWOOD DR & TAVERNOR DR	
7		8:20 AM	21 SMALLWOOD DR	
8	8:21 AM	8:22 AM	SMALLWOOD DR & TAVERNOR DR	
9	8:24 AM	8:25 AM	GRAND BAY RD W & CABOT ST	
10		8:27 AM	COURTESY STOP/FAMILY RESPONSIBILITY ZONE BAY ST; CHANNEL-PORT AUX BASQUES & COX AVE; CHANNEL-PORT AUX BASQUES	New: 2022-10-05 Current: 2023-06-30
11		8:28 AM	34 BAY ST; CHANNEL-PORT AUX BASQUES; A0N	Current: 2024-06-30
12	8:30 AM	8:32 AM	St. James Elementary	

Route: 17-143-6 Run: 17-143-6 AM



## Route: 17-143-6 Run: 17-143-6 PM

Route: 17-143-6

Operator: Gateway Buslines Ltd.

Vehicle: 17-143-6

Description:

Schools: St. James Elementary (097)

Run: 17-143-6 PM

Stops: 12

Start Time: 3:07 PM

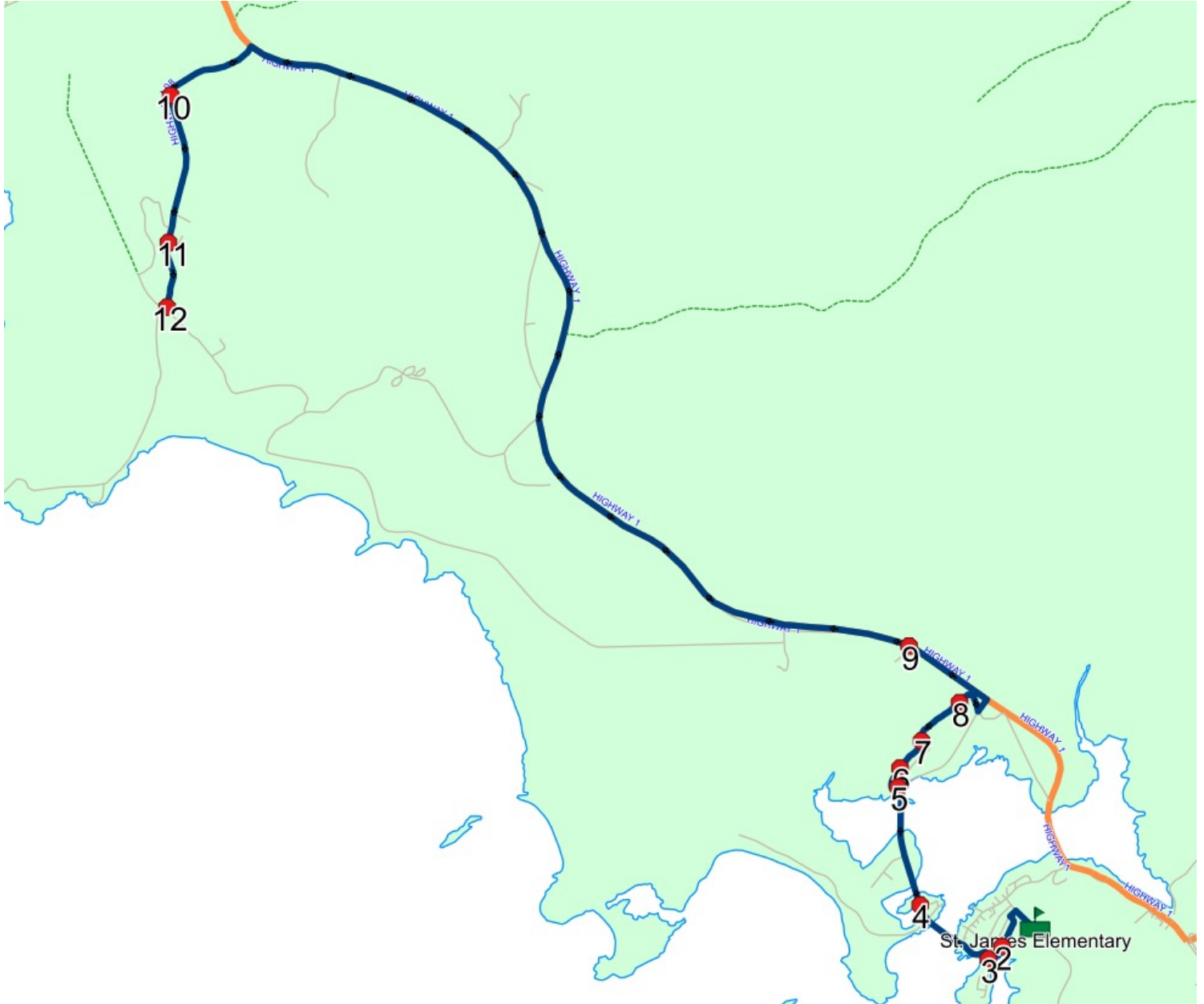
Description:

End Time: 3:41 PM (34 min)

Schools: St. James Elementary

#	Arrival	Departure	Description	
1	3:07 PM	3:10 PM	St. James Elementary	
2	3:12 PM	3:13 PM	34 BAY ST; CHANNEL-PORT AUX BASQUES; A0N	Current: 2024-06-30
3	3:13 PM		COURTESY STOP/FAMILY RESPONSIBILITY ZONE BAY ST; CHANNEL-PORT AUX BASQUES & COX AVE; CHANNEL-PORT AUX BASQUES	New: 2022-10-05 Current: 2023-06-30
4	3:16 PM	3:17 PM	GRAND BAY RD W & CABOT ST	
5	3:20 PM	3:21 PM	SMALLWOOD DR & TAVERNOR DR	
6	3:21 PM	3:22 PM	21 SMALLWOOD DR	
7	3:22 PM	3:23 PM	SMALLWOOD DR & TAVERNOR DR	
8	3:25 PM		22 DENNIS RD	
9	3:28 PM		HIGHWAY 1 & EDNAS RD	
10	3:37 PM	3:38 PM	10 HIGHWAY 408	
11	3:39 PM	3:40 PM	28 HIGHWAY 408	
12	3:40 PM	3:41 PM	Cape Ray	

Route: 17-143-6 Run: 17-143-6 PM



## Route: 17-143-7 Run: 17-143-7 AM

Route: 17-143-7

Operator: Gateway Buslines Ltd.

Vehicle: 17-143-7

Description:

Schools: St. James Elementary (097)

---

Run: 17-143-7 AM

Stops: 5

Start Time: 8:06 AM

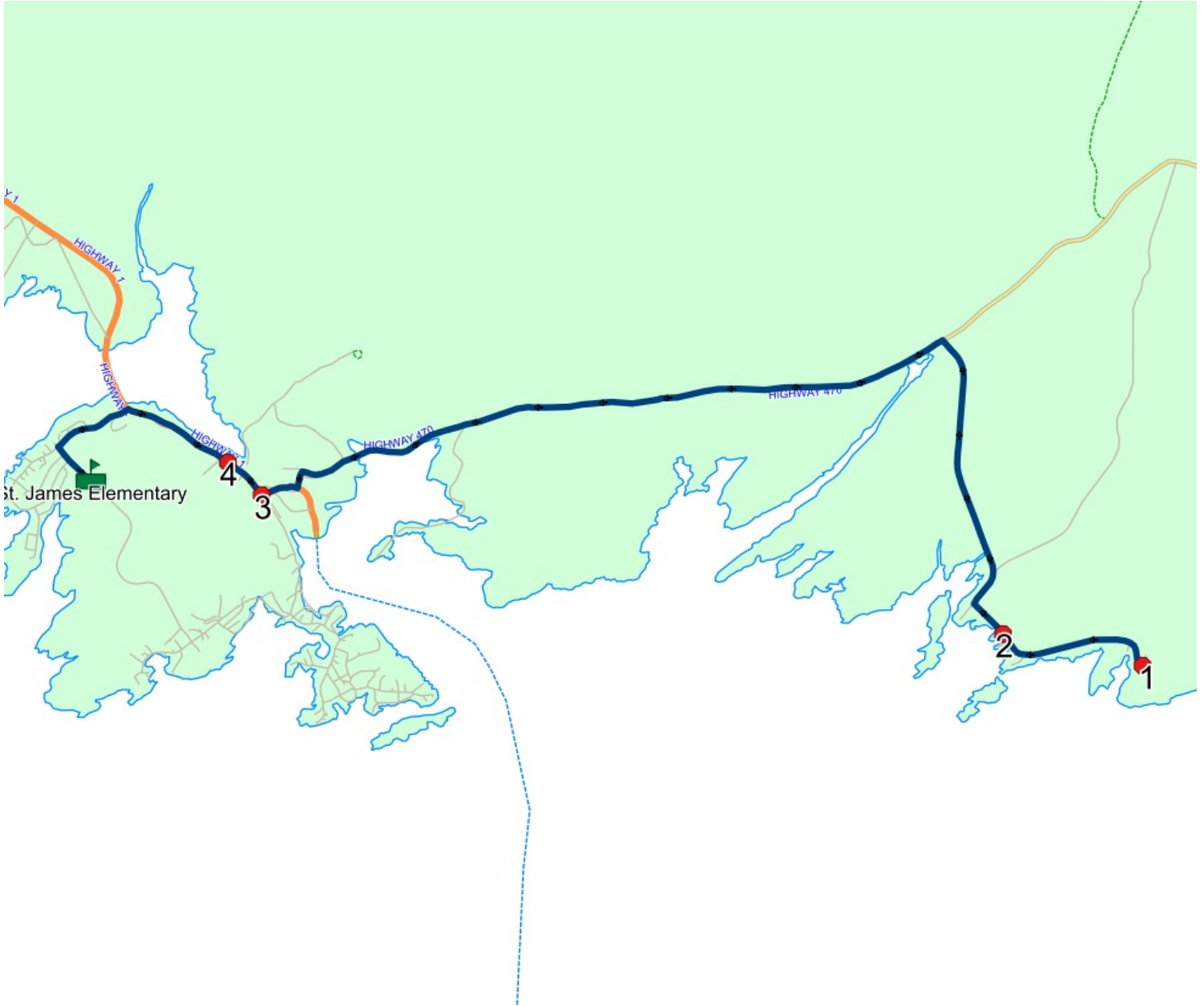
Description:

End Time: 8:31 AM (26 min)

Schools: St. James Elementary

#	Arrival	Departure	Description
1		8:06 AM	FOX ROOST
2	8:09 AM	8:10 AM	FOX ROOST
3	8:24 AM	8:25 AM	HIGHWAY 1 & CARIBOU RD
4	8:25 AM	8:26 AM	HIGHWAY 1 & SEAWARDS LANE
5	8:30 AM	8:31 AM	St. James Elementary

Route: 17-143-7 Run: 17-143-7 AM



## Route: 17-143-7 Run: 17-143-7 PM

Route: 17-143-7

Operator: Gateway Buslines Ltd.

Vehicle: 17-143-7

Description:

Schools: St. James Elementary (097)

---

Run: 17-143-7 PM

Stops: 5

Start Time: 3:00 PM

Description:

End Time: 3:34 PM (34 min)

Schools: St. James Elementary

#	Arrival	Departure	Description
1	3:00 PM	3:10 PM	St. James Elementary
2	3:14 PM		HIGHWAY 1 & SEAWARDS LANE
3	3:15 PM		HIGHWAY 1 & CARIBOU RD
4	3:29 PM	3:30 PM	FOX ROOST
5	3:34 PM		FOX ROOST

Route: 17-143-7 Run: 17-143-7 PM

