

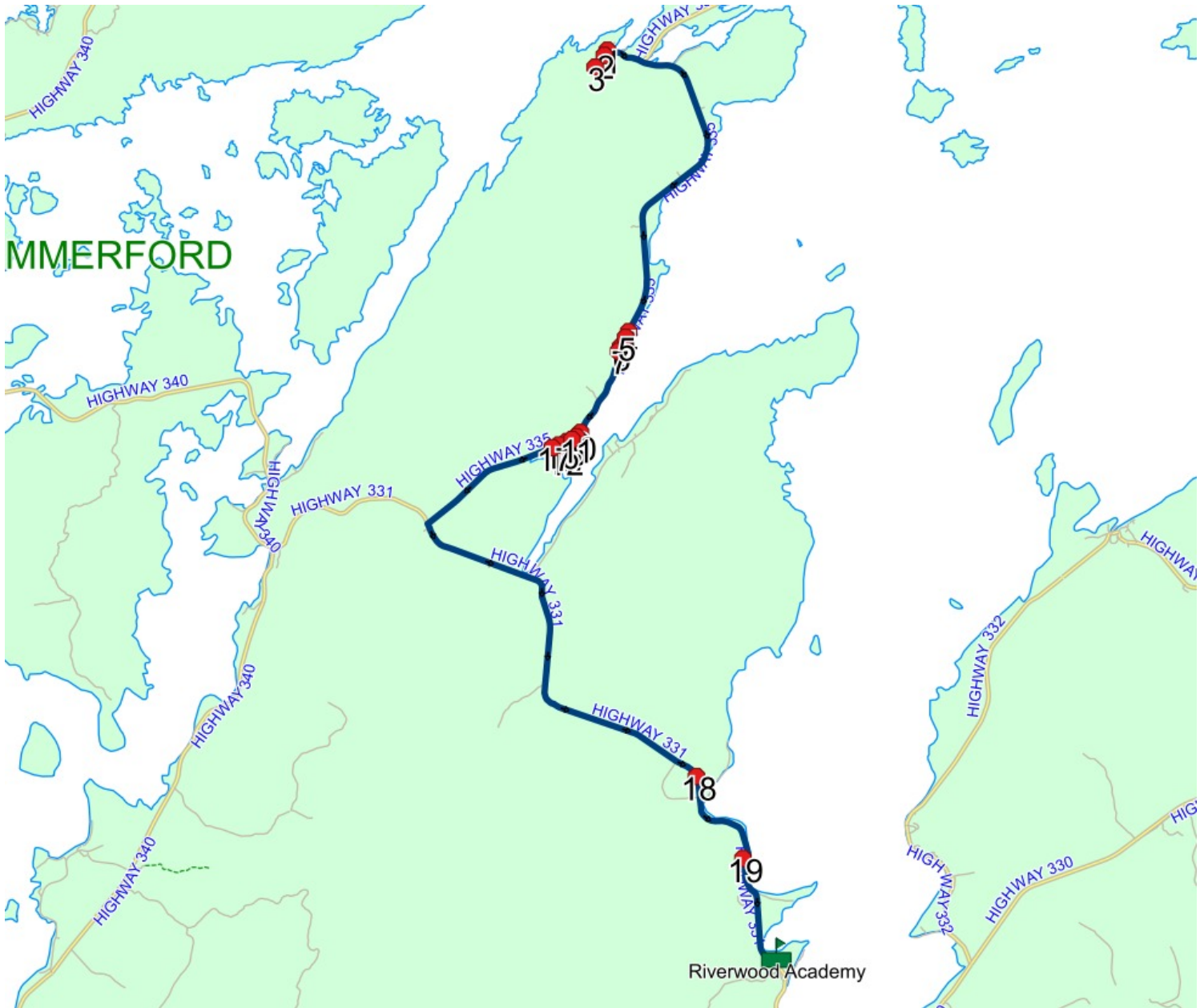
Route: SF 12 Run: RWA 12 AM

Route: SF 12 **Operator:** NLESD (Summerford)
Vehicle: 192-11
Description:
Schools: Riverwood Academy (206)

Run: RWA 12 AM **Description:**
Stops: 20 **Start Time:** 7:50 AM **End Time:** 8:42 AM (52 min)
Schools: Riverwood Academy

#	Arrival	Departure	Description
1	7:50 AM	7:51 AM	19 MAIN ST - PORT ALBERT
2		7:51 AM	32 MAIN ST - PORT ALBERT
3		7:55 AM	37 MAIN ST; PORT ALBERT; A0G
4		8:04 AM	1ST HOUSE IN STONEVILLE
5	8:04 AM	8:05 AM	207 HIGHWAY 335; STONEVILLE; A0G Current: 2024-06-30
6	8:05 AM	8:06 AM	197 STONEVILLE
7		8:06 AM	178 STONEVILLE
8		8:09 AM	BROWN HOUSE BEFORE TRUCK BOX
9	8:09 AM	8:10 AM	88 STONEVILLE
10		8:10 AM	74 STONEVILLE MAIN
11	8:10 AM	8:11 AM	46 HIGHWAY 335; STONEVILLE; A0G Current: 2024-06-30
12		8:14 AM	23 HARBOURVIEW DR
13	8:14 AM	8:15 AM	HARBOURVIEW DR & TULKS POINT RD
14		8:15 AM	1ST RED HOUSE - HARBOURVIEW DRIVE
15		8:17 AM	22 MAIN RD
16	8:17 AM	8:18 AM	MAIN RD & RIDGE RD
17	8:18 AM	8:19 AM	GAS STATION - STONEVILLE MAIN
18	8:30 AM	8:31 AM	444 HIGHWAY 331; RODGERS COVE; A0G Current: 2023-06-30
19	8:34 AM	8:35 AM	14 CHURCH RD; VICTORIA COVE; A0G Current: 2023-06-30
20	8:40 AM	8:42 AM	Riverwood Academy Driveway

Route: SF 12 Run: RWA 12 AM



Route: SF 12 Run: RWA 12 PM

Route: SF 12 **Operator:** NLESD (Summerford)
Vehicle: 192-11
Description:
Schools: Riverwood Academy (206)

Run: RWA 12 PM **Description:**
Stops: 20 **Start Time:** 2:55 PM **End Time:** 3:58 PM (63 min)
Schools: Riverwood Academy

#	Arrival	Departure	Description
1	2:55 PM	3:05 PM	Riverwood Academy Driveway
2	3:11 PM	3:12 PM	14 CHURCH RD; VICTORIA COVE; A0G Current: 2023-06-30
3	3:15 PM	3:16 PM	444 HIGHWAY 331; RODGERS COVE; A0G Current: 2023-06-30
4	3:27 PM	3:28 PM	GAS STATION - STONEVILLE MAIN
5	3:28 PM	3:29 PM	MAIN RD & RIDGE RD
6	3:29 PM		22 HIGHWAY 335
7	3:30 PM		MAIN RD & HARBOURVIEW DR
8	3:31 PM	3:32 PM	1ST RED HOUSE - HARBOURVIEW DRIVE
9	3:32 PM	3:33 PM	23 HARBOURVIEW DR
10	3:35 PM	3:36 PM	46 HIGHWAY 335; STONEVILLE; A0G Current: 2024-06-30
11	3:36 PM	3:37 PM	74 STONEVILLE MAIN
12	3:37 PM		88 STONEVILLE
13	3:37 PM	3:38 PM	BROWN HOUSE BEFORE TRUCK BOX
14	3:40 PM	3:41 PM	178 HIGHWAY 335
15	3:41 PM	3:42 PM	197 STONEVILLE
16	3:42 PM	3:43 PM	207 HIGHWAY 335; STONEVILLE; A0G Current: 2024-06-30
17	3:43 PM		1ST HOUSE IN STONEVILLE
18	3:52 PM	3:53 PM	37 MAIN ST; PORT ALBERT; A0G
19	3:56 PM	3:57 PM	32 MAIN ST - PORT ALBERT
20	3:57 PM	3:58 PM	19 MAIN ST - PORT ALBERT

Route: SF 12 Run: RWA 12 PM



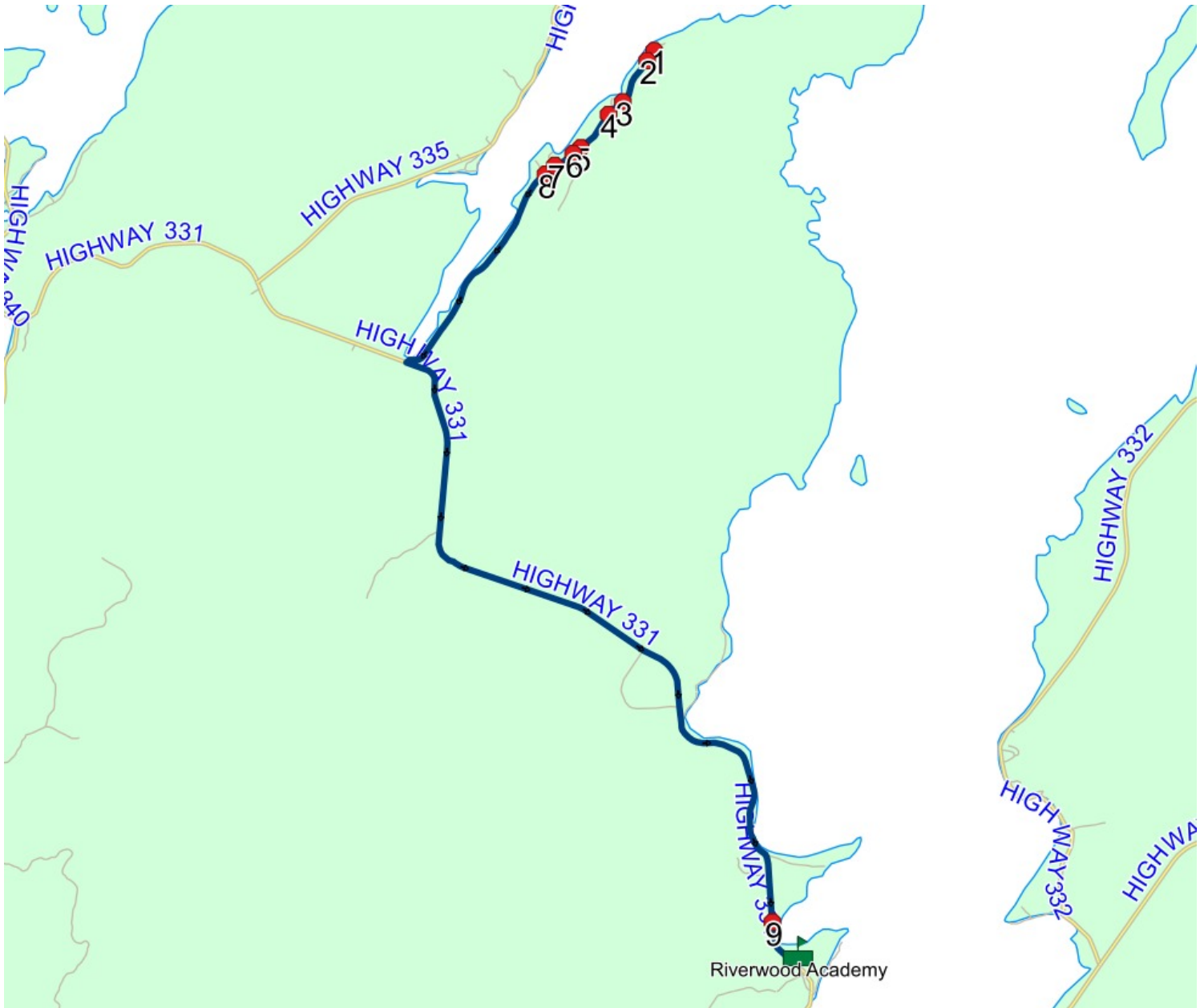
Route: SF 13 Run: RWA 13 AM

Route: SF 13 **Operator:** NLESD (Summerford)
Vehicle: 321-15
Description:
Schools: Riverwood Academy (206)

Run: RWA 13 AM **Description:**
Stops: 10 **Start Time:** 8:16 AM **End Time:** 8:41 AM (25 min)
Schools: Riverwood Academy

#	Arrival	Departure	Description
1	8:16 AM	8:17 AM	103 HORWOOD
2		8:17 AM	126 HORWOOD
3	8:18 AM	8:19 AM	106 HORWOOD
4	8:19 AM	8:20 AM	80 HORWOOD
5		8:21 AM	SALVATION ARMY
6		8:21 AM	A & B QUALITY MART
7		8:22 AM	25 HORWOOD
8		8:23 AM	BLAKEY'S POINT ROAD
9		8:38 AM	COURTESY STOP/FAMILY RESPONSIBILITY ZONE 273 MAIN ST
10	8:40 AM	8:41 AM	Riverwood Academy Driveway

Route: SF 13 Run: RWA 13 AM



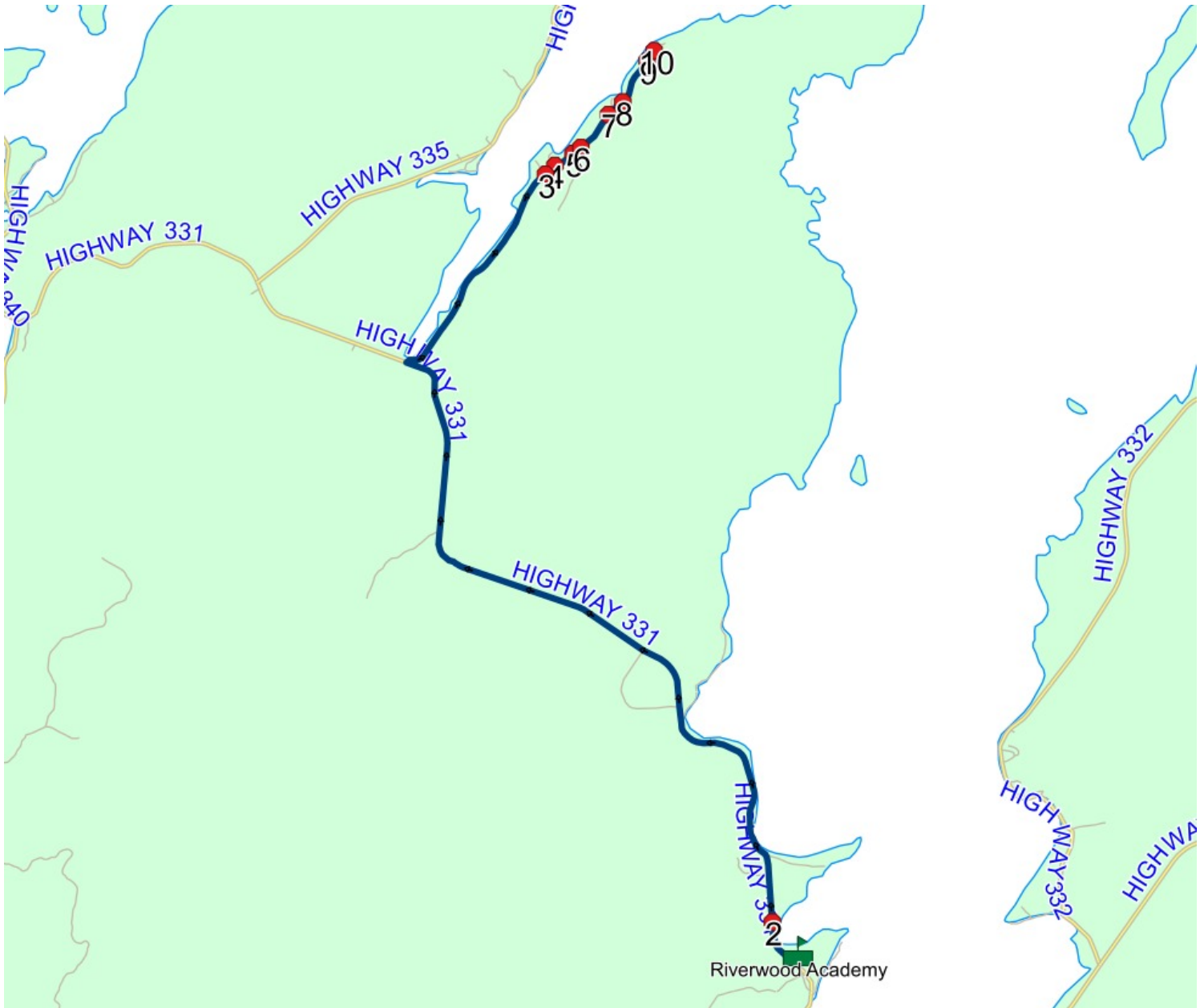
Route: SF 13 Run: RWA 13 PM

Route: SF 13 **Operator:** NLESD (Summerford)
Vehicle: 321-15
Description:
Schools: Riverwood Academy (206)

Run: RWA 13 PM **Description:**
Stops: 10 **Start Time:** 2:55 PM **End Time:** 3:30 PM (35 min)
Schools: Riverwood Academy

#	Arrival	Departure	Description
1	2:55 PM	3:05 PM	Riverwood Academy Driveway
2	3:07 PM		COURTESY STOP/FAMILY RESPONSIBILITY ZONE 273 MAIN ST
3	3:22 PM	3:23 PM	BLAKEY'S POINT ROAD
4	3:23 PM		25 HORWOOD
5	3:24 PM		A & B QUALITY MART
6	3:25 PM		SALVATION ARMY
7	3:26 PM		80 HORWOOD
8	3:27 PM		106 HORWOOD
9	3:28 PM	3:29 PM	126 HORWOOD
10	3:29 PM	3:30 PM	103 HORWOOD

Route: SF 13 Run: RWA 13 PM



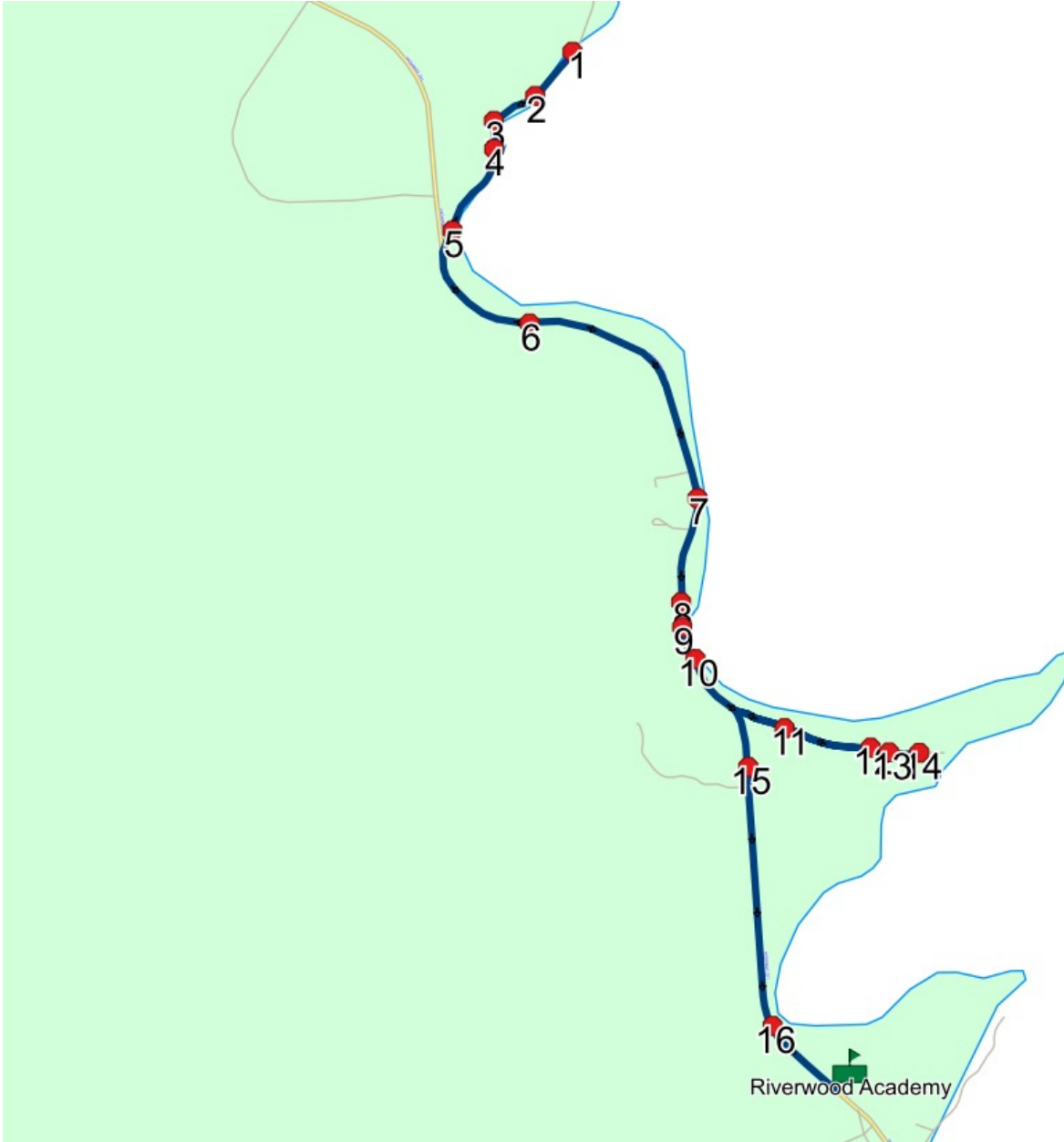
Route: SF 14 Run: RWA 14 AM

Route: SF 14 **Operator:** NLESD (Summerford)
Vehicle: 342-16
Description:
Schools: Riverwood Academy (206)

Run: RWA 14 AM **Description:**
Stops: 17 **Start Time:** 8:21 AM **End Time:** 8:42 AM (21 min)
Schools: Riverwood Academy

#	Arrival	Departure	Description
1		8:21 AM	TURN AROUND RODGERS COVE RD
2		8:22 AM	47 RODGERS COVE RD
3		8:23 AM	25 RODGERS COVE RD
4	8:23 AM	8:24 AM	15 RODGERS COVE RD
5		8:25 AM	4 RODGERS COVE RD
6	8:26 AM	8:27 AM	423 MAIN ST GANDER BAY
7		8:28 AM	DECKERS SERVICE STATION
8		8:29 AM	350 MAIN ST - BUS SHELTER - GANDER BAY
9		8:30 AM	340 MAIN ST - APARTMENTS - GANDER BAY
10	8:30 AM	8:31 AM	319 MAIN ST - GANDER BAY
11	8:31 AM	8:32 AM	12 TIBBYS POINT RD
12		8:33 AM	31 TIBBYS POINT RD
13		8:33 AM	26 TIBBYS POINT RD
14		8:34 AM	TIBBEY'S POINT TURN AROUND
15	8:36 AM	8:37 AM	297 MAIN ST - GANDER BAY
16		8:39 AM	COURTESY STOP FAMILY RESPONSIBILITY ZONE (257 MAIN ROAD)
17	8:40 AM	8:41 AM	Riverwood Academy Driveway

Route: SF 14 Run: RWA 14 AM



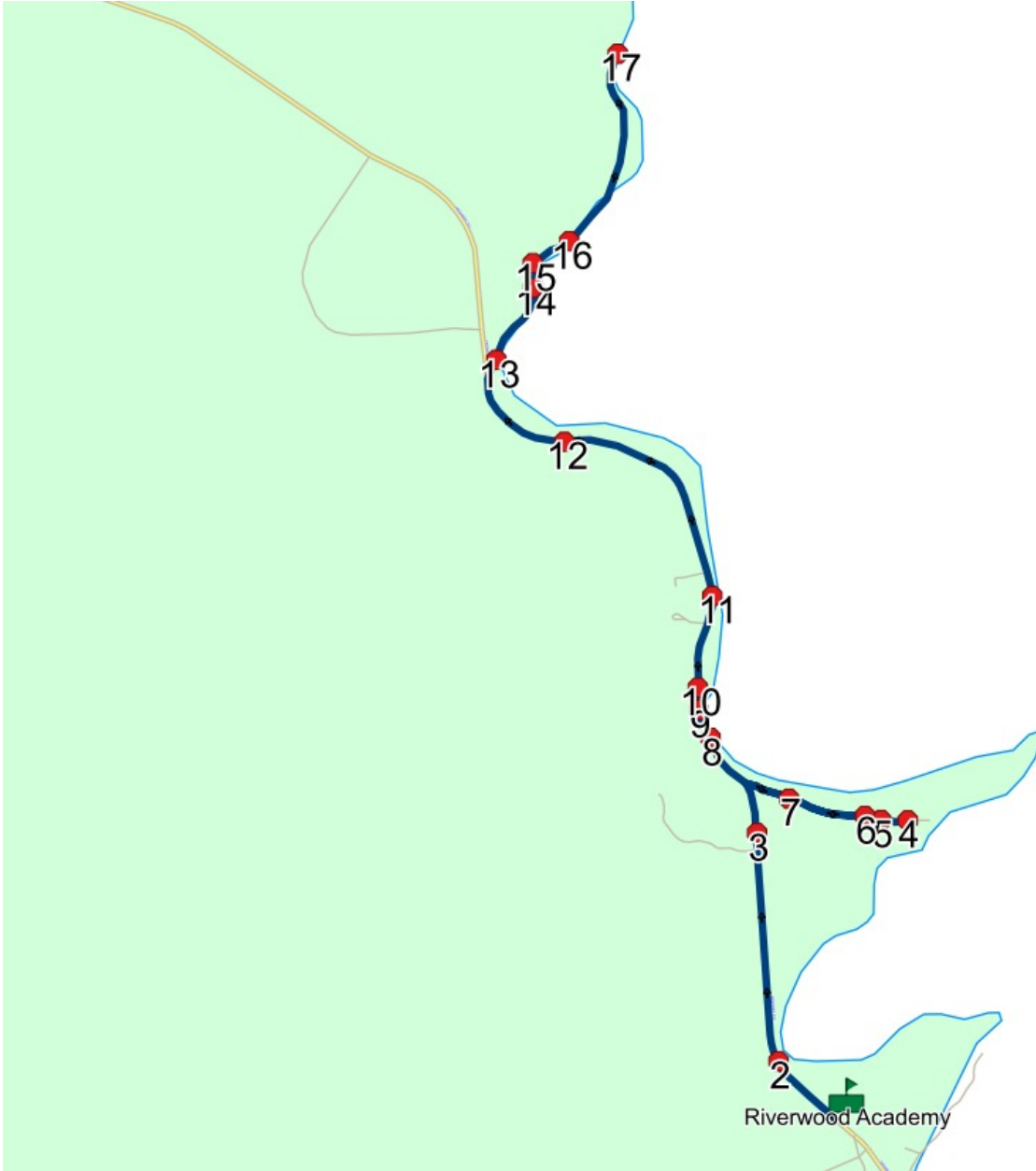
Route: SF 14 Run: RWA 14 PM

Route: SF 14 **Operator:** NLESD (Summerford)
Vehicle: 342-16
Description:
Schools: Riverwood Academy (206)

Run: RWA 14 PM **Description:**
Stops: 17 **Start Time:** 2:55 PM **End Time:** 3:26 PM (31 min)
Schools: Riverwood Academy

#	Arrival	Departure	Description
1	2:55 PM	3:05 PM	Riverwood Academy Driveway
2	3:06 PM		COURTESY STOP FAMILY RESPONSIBILITY ZONE (257 MAIN ST)
3	3:08 PM	3:09 PM	297 MAIN ST - GANDER BAY
4	3:11 PM		TIBBEY'S POINT TURN AROUND
5	3:12 PM		26 TIBBYS POINT RD
6	3:12 PM		31 TIBBYS POINT RD
7	3:13 PM	3:14 PM	12 TIBBYS POINT RD
8	3:15 PM		319 MAIN ST - GANDER BAY
9	3:15 PM	3:16 PM	340 MAIN ST - APARTMENTS - GANDER BAY
10	3:16 PM		350 MAIN ST - BUS SHELTER - GANDER BAY
11	3:17 PM		DECKERS SERVICE STATION
12	3:19 PM		423 MAIN ST GANDER BAY
13	3:20 PM	3:21 PM	4 RODGERS COVE RD
14	3:22 PM		15 RODGERS COVE RD
15	3:22 PM	3:23 PM	25 RODGERS COVE RD
16	3:23 PM	3:24 PM	47 RODGERS COVE RD
17	3:26 PM		TURN AROUND RODGERS COVE RD

Route: SF 14 Run: RWA 14 PM



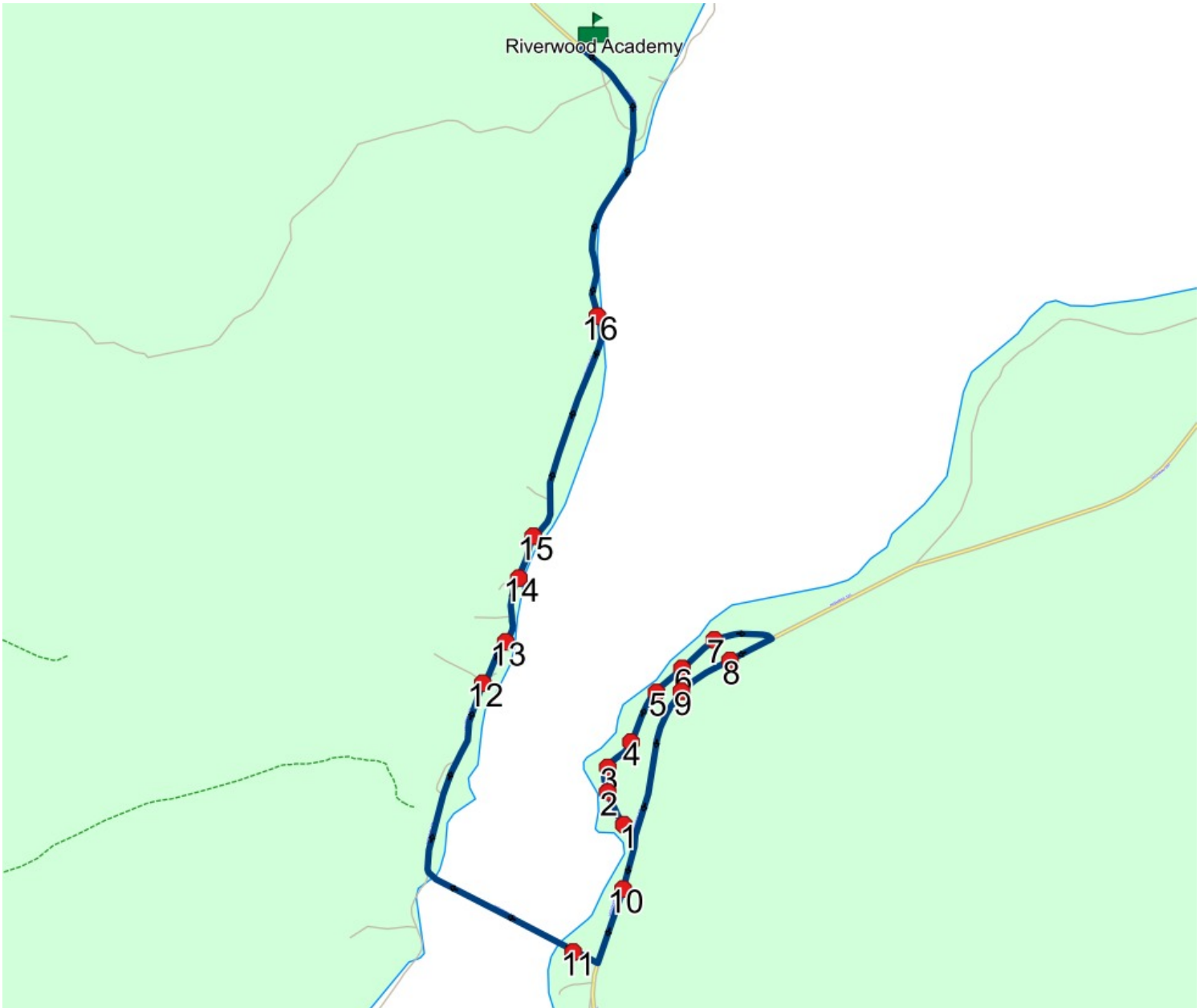
Route: SF 15

Route: SF 15 **Operator:** NLESD (Summerford)
Vehicle: 193-11
Description:
Schools: Riverwood Academy (206)

Run: RWA 15 AM **Stops:** 17 **Start Time:** 8:20 AM **Description:** **End Time:** 8:41 AM (21 min)
Schools: Riverwood Academy (206)

#	Arrival	Departure	Description
1		8:20 AM	BUS SHELTER
2		8:21 AM	SHARED DRIVEWAY HOUSE
3	8:21 AM	8:22 AM	21 HARRIS POINT RD (GREY HOUSE)
4	8:22 AM	8:23 AM	DOUBLE DRIVEWAY
5	8:23 AM	8:24 AM	43 HARRIS POINT RD (BROWN HOUSE)
6		8:24 AM	BUS SHELTER
7		8:25 AM	66 HARRIS POINT RD (BIG RED HOUSE)
8		8:27 AM	HARRIS POINT TURN AROUND
9	8:27 AM	8:28 AM	99 MAIN ST (FIRST HOUSE ON LEFT PAST HARRIS POINT INTERSECTION)
10		8:29 AM	HIGHWAY 330 BUS SHELTER
11	8:30 AM	8:31 AM	BUS SHELTER BEFORE BRIDGE
12		8:33 AM	BUS SHELTER
13		8:35 AM	MAIN STREET/BIRCH ROAD INTERSECTION
14		8:35 AM	1ST DRIVEWAY PAST POST OFFICE
15		8:36 AM	DRIVEWAY BEFORE ULTRAMAHER
16		8:38 AM	171 MAIN ST DORMANS COVE
17	8:40 AM	8:41 AM	Riverwood Academy Driveway

Route: SF 15



Route: SF 15

Run: RWA 15 PM

Stops: 17

Start Time: 3:03 PM

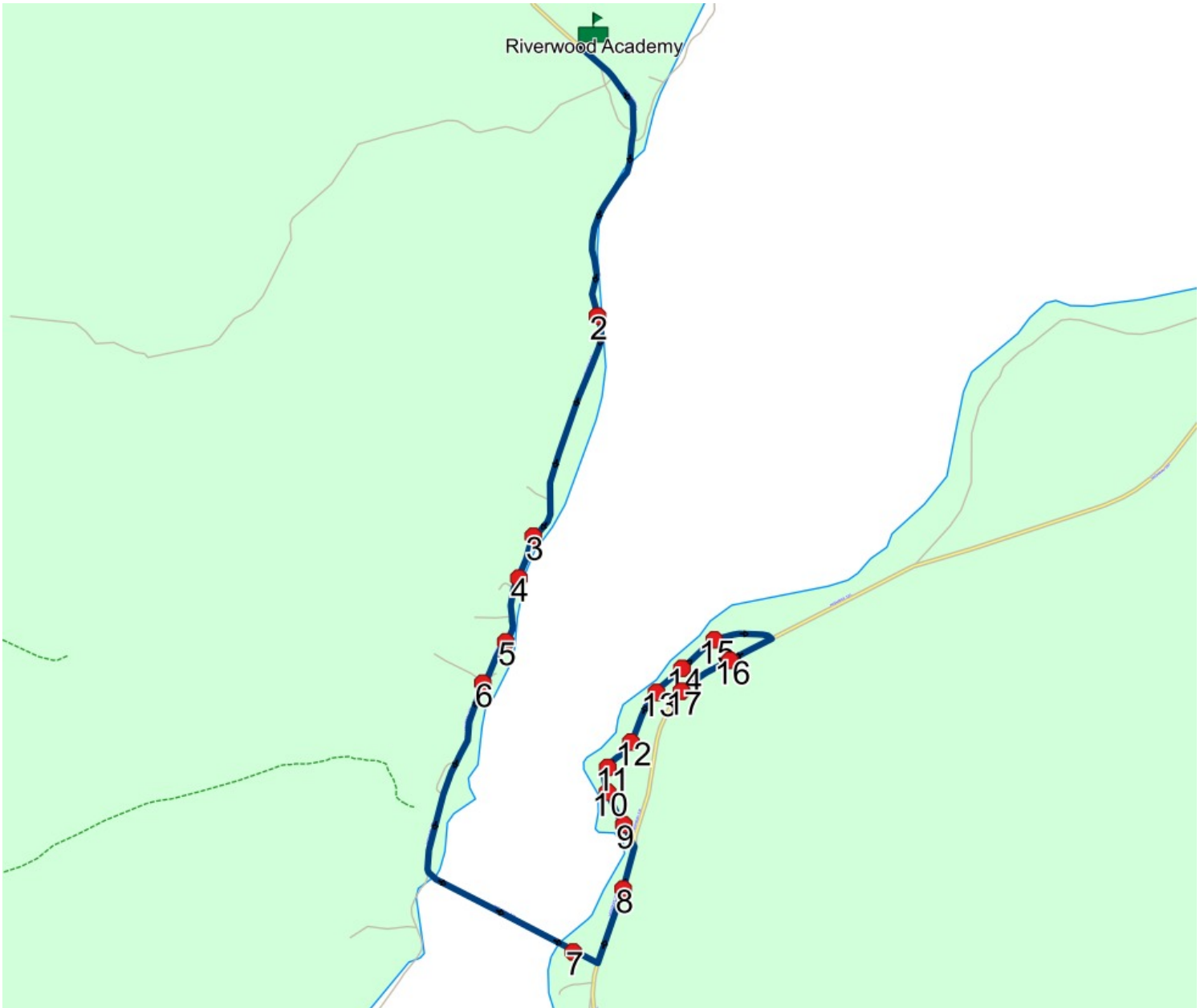
Description:

End Time: 3:26 PM (23 min)

Schools: Riverwood Academy (206)

#	Arrival	Departure	Description
1	3:03 PM	3:05 PM	Riverwood Academy Driveway
2	3:07 PM		171 MAIN ST DORMANS COVE
3	3:09 PM		DRIVEWAY BEFORE ULTRAMAHER
4	3:10 PM		1ST DRIVEWAY PAST POST OFFICE
5	3:10 PM	3:11 PM	MAIN STREET/BIRCH ROAD INTERSECTION
6	3:11 PM		BUS SHELTER
7	3:15 PM		BUS SHELTER BEFORE BRIDGE
8	3:17 PM		HIGHWAY 330 BUS SHELTER
9	3:18 PM		BUS SHELTER
10	3:18 PM	3:19 PM	SHARED DRIVEWAY HOUSE
11	3:19 PM		21 HARRIS POINT RD (GREY HOUSE)
12	3:20 PM		DOUBLE DRIVEWAY
13	3:21 PM	3:22 PM	43 HARRIS POINT RD (BROWN HOUSE)
14	3:22 PM	3:23 PM	BUS SHELTER
15	3:23 PM	3:24 PM	66 HARRIS POINT RD (BIG RED HOUSE)
16	3:25 PM		HARRIS POINT TURN AROUND
17	3:26 PM		99 MAIN ST (FIRST HOUSE ON LEFT PAST HARRIS POINT INTERSECTION)

Route: SF 15



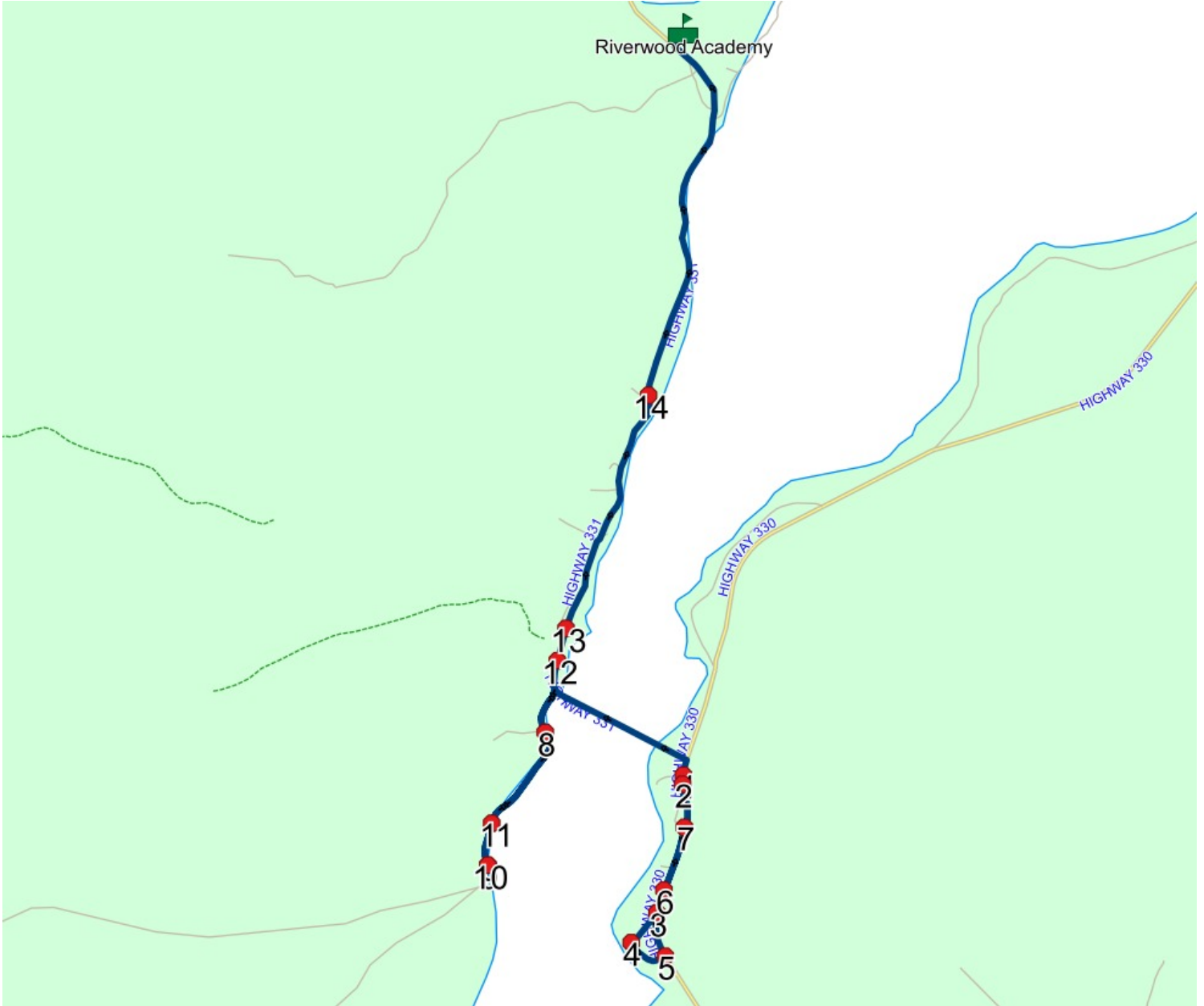
Route: SF 16 Run: RWA 16 AM

Route: SF 16 **Operator:** NLESD (Summerford)
Vehicle: 461-21
Description:
Schools: Riverwood Academy (206)

Run: RWA 16 AM **Description:**
Stops: 15 **Start Time:** 8:16 AM **End Time:** 8:42 AM (26 min)
Schools: Riverwood Academy

#	Arrival	Departure	Description
1		8:16 AM	FIRST BUS SHELTER - GEORGE'S POINT
2		8:17 AM	HIGHWAY 330 & BROWNS COVE RD Current: 2023-06-30
3		8:18 AM	MAIN ST & BLAKES LANE (BUS SHELTER)
4		8:19 AM	11 RIVER LOOP CRES - GEORGES POINT
5	8:20 AM	8:21 AM	MAIN ST & RIVER LOOP CRES
6		8:22 AM	54 MAIN ST BUS SHELTER - GEORGES POINT
7		8:23 AM	78 MAIN ST - GEORGES POINT
8		8:27 AM	CLARKES HEAD & MAPLE LANE
9		8:29 AM	TURN AROUND
10		8:29 AM	80 CLARKES HEAD RD
11	8:29 AM	8:30 AM	58 CLARKES HEAD RD
12		8:32 AM	ALIAN T BUILDING - GANDER BAY
13	8:32 AM	8:33 AM	MAIN ST & PINE CRES
14	8:36 AM	8:37 AM	GILLINGHAMS GAS BAR
15	8:40 AM	8:42 AM	Riverwood Academy Driveway

Route: SF 16 Run: RWA 16 AM



Route: SF 16 Run: RWA 16 PM

Route: SF 16 **Operator:** NLESD (Summerford)
Vehicle: 461-21
Description:
Schools: Riverwood Academy (206)

Run: RWA 16 PM **Description:**
Stops: 15 **Start Time:** 3:03 PM **End Time:** 3:28 PM (25 min)
Schools: Riverwood Academy

#	Arrival	Departure	Description
1	3:03 PM	3:05 PM	Riverwood Academy Driveway
2	3:08 PM	3:09 PM	GILLINGHAMS GAS BAR
3	3:12 PM	3:13 PM	MAIN ST & PINE CRES
4	3:13 PM	3:14 PM	ALIAN T BUILDING - GANDER BAY
5	3:16 PM		58 CLARKES HEAD RD
6	3:16 PM		80 CLARKES HEAD RD
7	3:16 PM		TURN AROUND
8	3:18 PM	3:19 PM	CLARKES HEAD & MAPLE LANE
9	3:21 PM	3:22 PM	FIRST BUS SHELTER - GEORGE'S POINT
10	3:22 PM		HIGHWAY 330 & BROWNS COVE RD Current: 2023-06-30
11	3:23 PM		78 MAIN ST - GEORGES POINT
12	3:24 PM		54 MAIN ST BUS SHELTER - GEORGES POINT
13	3:25 PM	3:26 PM	MAIN ST & RIVER LOOP CRES
14	3:27 PM		11 RIVER LOOP CRES - GEORGES POINT
15	3:28 PM		MAIN ST & BLAKES LANE

Route: SF 16 Run: RWA 16 PM

