

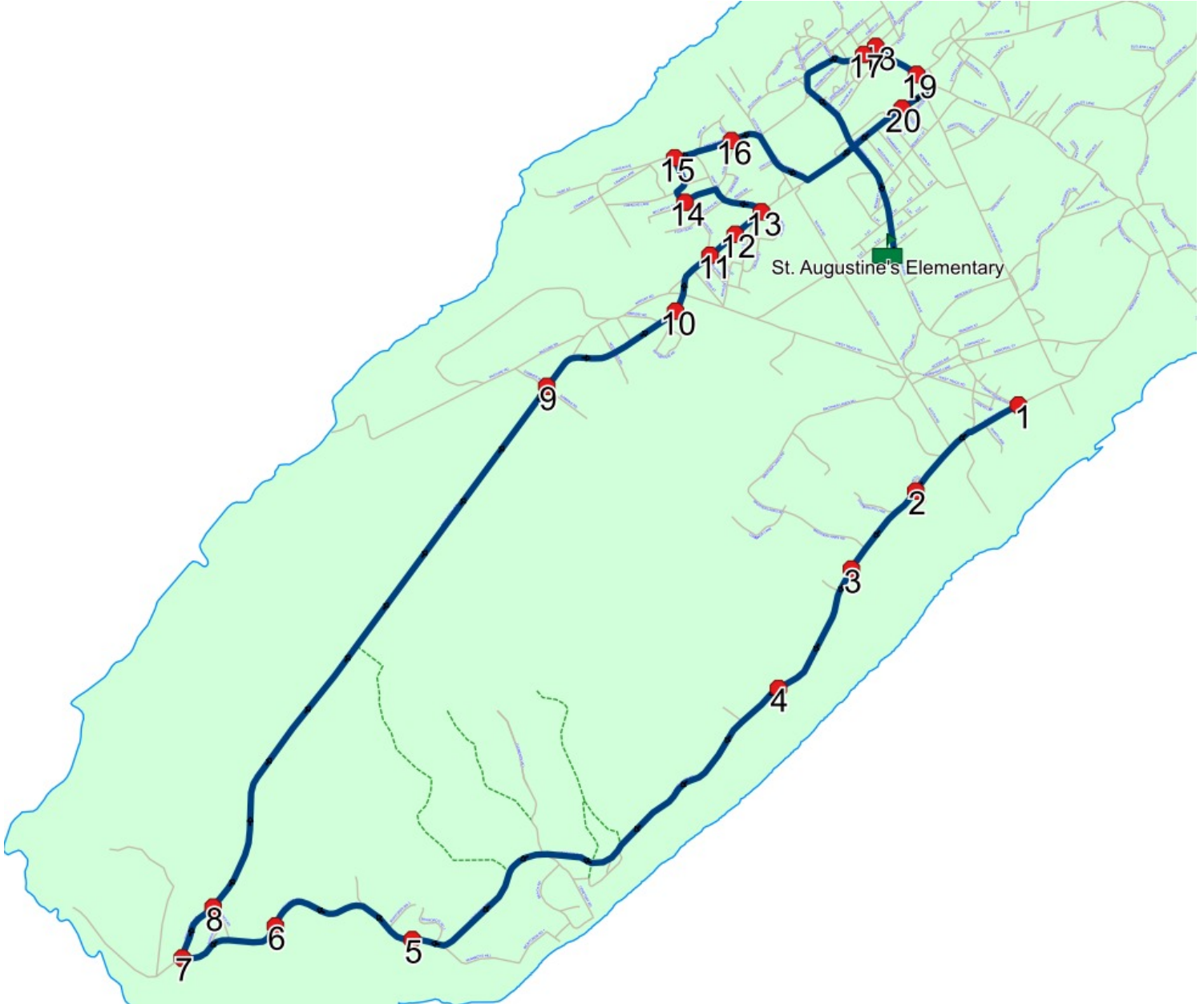
## Route: 17-128-1 Run: 17-128-1A AM

**Route:** 17-128-1 **Operator:** Hurley's Trucking Ltd.  
**Vehicle:** 17-128-1  
**Description:**  
**Schools:** St. Augustine's Elementary (294)

**Run:** 17-128-1A AM **Description:**  
**Stops:** 21 **Start Time:** 7:18 AM **End Time:** 7:56 AM (38 min) **Distance:** 17.91 km  
**Schools:** St. Augustine's Elementary

#	Arrival	Departure	Description
1		7:18 AM	COURT HOUSE HILL & NISH JACKMAN DR; WABANA
2		7:20 AM	LANCE COVE RD & BROWNS RD
3		7:21 AM	93 LANCE COVE RD
4	7:22 AM	7:23 AM	LANCE COVE RD WHITE HOUSE
5	7:27 AM	7:28 AM	LANCE COVE RD YELLOW HOUSE
6		7:29 AM	72 LANCE COVE RD
7	7:30 AM	7:31 AM	5 BELLE RD
8		7:31 AM	MIDDLETON AVE & RIVER PATH RD
9		7:36 AM	130 MIDDLETON AVE; WABANA; A0A
10	7:37 AM	7:38 AM	MIDDLETON AVE & BUTLERVILLE RD
11		7:39 AM	WEST MINES RD & BUS SHELTER
12	7:39 AM	7:40 AM	WEST MINES RD & CONWAY ST
13		7:40 AM	WEST MINES RD & HUNTS HILL
14	7:42 AM	7:43 AM	MCCARTHY ST & NOSEWORTHYS HILL
15	7:44 AM	7:45 AM	CARTER AVE & MATHEWS RD
16		7:45 AM	HUSSEY ST & CARTER AVE <span style="float: right;">Current: 2023-06-30</span>
17	7:50 AM	7:51 AM	FLEMING ST & 2 COVE RD; WABANA <span style="float: right;">Current: 2024-06-30</span>
18		7:51 AM	FLEMING ST & KNIGHTS OF COLUMBUS RD
19		7:53 AM	WABANA BOYS & GIRLS CLUB
20		7:53 AM	COURTESY STOP/FAMILY RESPONSIBILITY ZONE WEST MINES RD & PETRIES HILL
21	7:55 AM	7:56 AM	St. Augustine's Elementary Driveway

Route: 17-128-1 Run: 17-128-1A AM



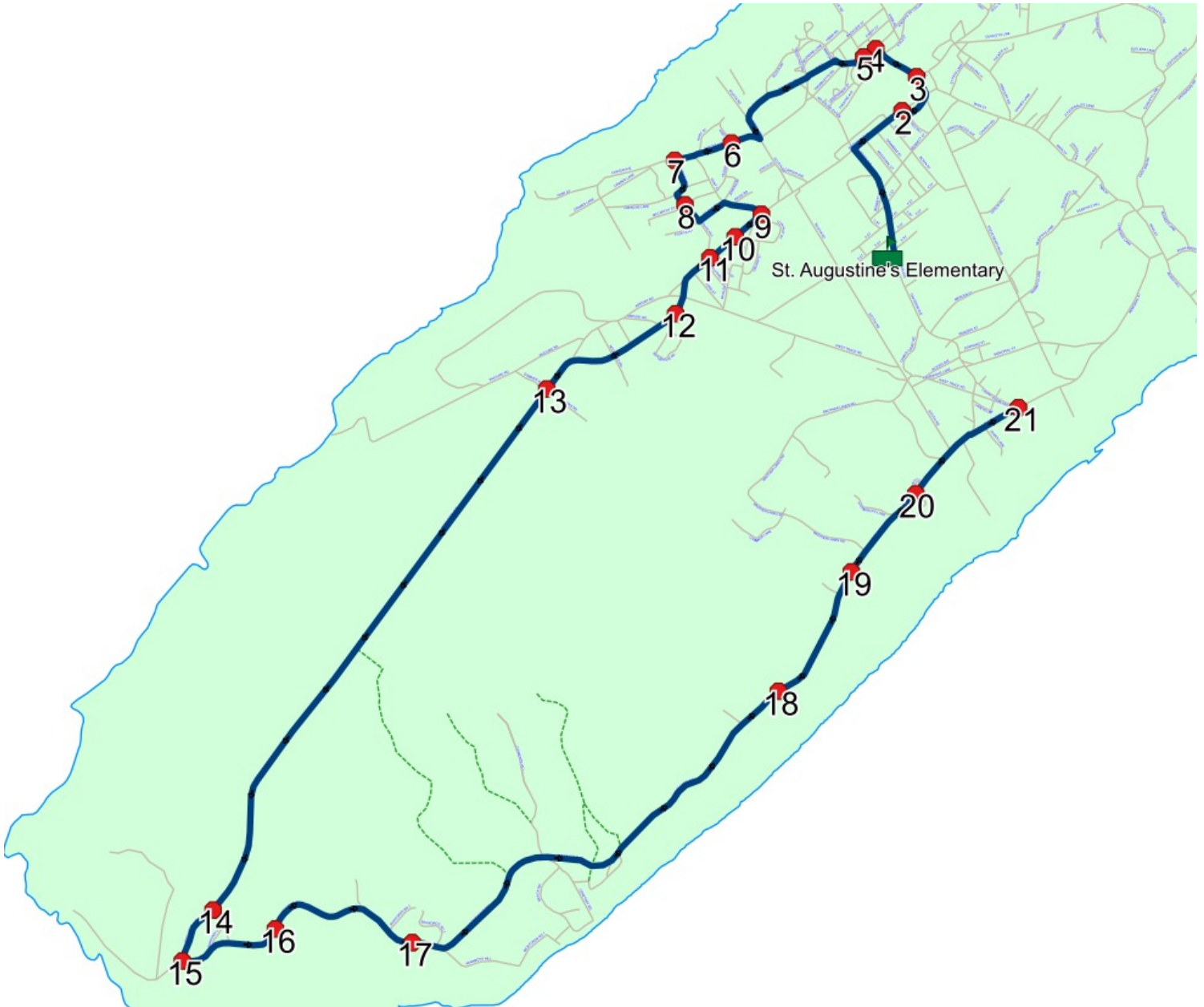
## Route: 17-128-1 Run: 17-128-1A PM

**Route:** 17-128-1 **Operator:** Hurley's Trucking Ltd.  
**Vehicle:** 17-128-1  
**Description:**  
**Schools:** St. Augustine's Elementary (294)

**Run:** 17-128-1A PM **Description:**  
**Stops:** 21 **Start Time:** 2:20 PM **End Time:** 3:10 PM (50 min) **Distance:** 17.28 km  
**Schools:** St. Augustine's Elementary

#	Arrival	Departure	Description
1	2:20 PM	2:30 PM	St. Augustine's Elementary Driveway
2	2:32 PM		COURTESY STOP/FAMILY RESPONSIBILITY ZONE WEST MINES RD & PETRIES HILL
3	2:33 PM		WABANA BOYS & GIRLS CLUB
4	2:34 PM	2:35 PM	FLEMING ST & KNIGHTS OF COLUMBUS RD
5	2:36 PM		FLEMING ST & 2 COVE RD; WABANA <span style="float: right;">Current: 2024-06-30</span>
6	2:39 PM	2:40 PM	HUSSEY ST & CARTER AVE <span style="float: right;">Current: 2023-06-30</span>
7	2:41 PM	2:42 PM	CARTER AVE & MATHEWS RD
8	2:43 PM	2:44 PM	MCCARTHY ST & NOSEWORTHYS HILL
9	2:45 PM	2:46 PM	WEST MINES RD & HUNTS HILL
10	2:46 PM	2:47 PM	WEST MINES RD & CONWAY ST
11	2:47 PM	2:48 PM	WEST MINES RD & BUS SHELTER
12	2:49 PM	2:50 PM	MIDDLETON AVE & BUTLERVILLE RD
13	2:51 PM		130 MIDDLETON AVE; WABANA; A0A
14	2:56 PM	2:57 PM	MIDDLETON AVE & RIVER PATH
15	2:57 PM	2:58 PM	5 BELLE RD
16	2:59 PM	3:00 PM	72 LANCE COVE RD
17	3:01 PM	3:02 PM	LANCE COVE RD YELLOW HOUSE
18	3:06 PM	3:07 PM	LANCE COVE RD WHITE HOUSE
19	3:08 PM		93 LANCE COVE RD
20	3:08 PM	3:09 PM	LANCE COVE RD & BROWNS RD
21	3:10 PM		COURT HOUSE HILL & NISH JACKMAN DR; WABANA

Route: 17-128-1 Run: 17-128-1A PM



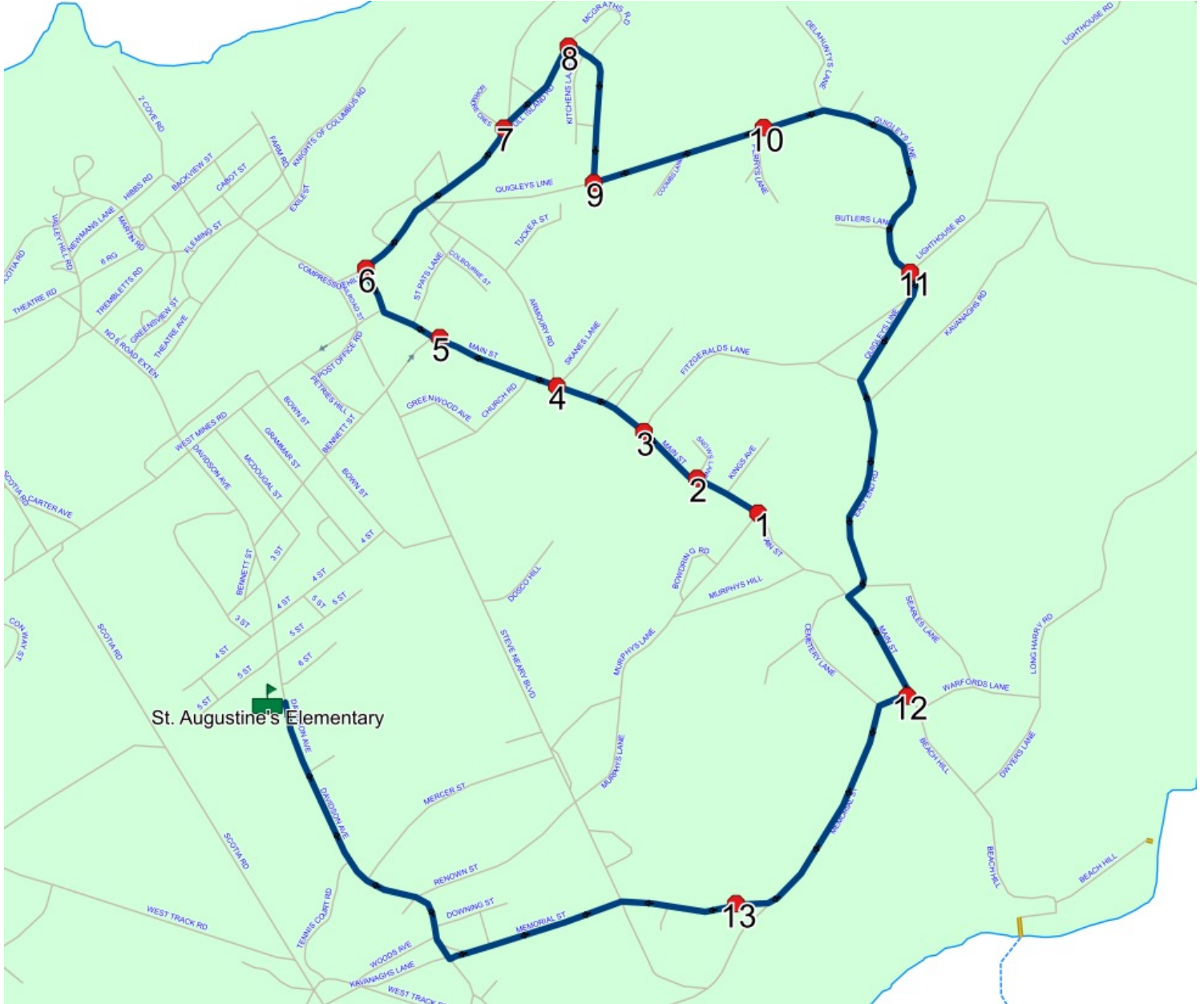
## Route: 17-128-2 Run: 17-128-2A AM

**Route:** 17-128-2 **Operator:** Hurley's Trucking Ltd.  
**Vehicle:** 17-128-2  
**Description:**  
**Schools:** St. Augustine's Elementary (294)

**Run:** 17-128-2A AM **Description:**  
**Stops:** 14 **Start Time:** 7:34 AM **End Time:** 7:56 AM (22 min) **Distance:** 7.37 km  
**Schools:** St. Augustine's Elementary

#	Arrival	Departure	Description
1	7:34 AM	7:35 AM	MAIN ST & MURPHYS LANE
2	7:35 AM	7:36 AM	MAIN ST & SNOWS LANE
3		7:36 AM	MAIN ST & FITZGERALDS LANE
4		7:37 AM	MAIN ST & SKANES LANE
5	7:37 AM	7:38 AM	140 MAIN ST; WABANA; A0A <span style="float: right;">Current: 2024-06-30</span>
6	7:39 AM	7:40 AM	WABANA BOYS & GIRLS CLUB
7	7:40 AM	7:41 AM	GULL ISLAND RD & NORMORE CRES
8	7:41 AM	7:42 AM	GULL ISLAND RD & MCGRATHS RD; WABANA
9	7:42 AM	7:43 AM	QUIGLEYS LINE & EAST NO 1
10		7:44 AM	168 QUIGLEYS LINE
11		7:46 AM	QUIGLEYS LINE & LIGHTHOUSE RD
12		7:50 AM	3 MEMORIAL ST; WABANA; A0A
13	7:51 AM	7:52 AM	62 MEMORIAL ST; WABANA; A0A
14	7:55 AM	7:56 AM	St. Augustine's Elementary Driveway

Route: 17-128-2 Run: 17-128-2A AM



## Route: 17-128-2 Run: 17-128-2A PM

**Route:** 17-128-2 **Operator:** Hurley's Trucking Ltd.  
**Vehicle:** 17-128-2  
**Description:**  
**Schools:** St. Augustine's Elementary (294)

**Run:** 17-128-2A PM **Description:**  
**Stops:** 14 **Start Time:** 2:20 PM **End Time:** 2:52 PM (32 min) **Distance:** 6.77 km  
**Schools:** St. Augustine's Elementary

#	Arrival	Departure	Description
1	2:20 PM	2:30 PM	St. Augustine's Elementary Driveway
2	2:33 PM	2:34 PM	62 MEMORIAL ST; WABANA; A0A
3	2:35 PM		3 MEMORIAL ST
4	2:37 PM		MAIN ST & MURPHYS LANE
5	2:38 PM	2:39 PM	MAIN ST & SNOWS LANE
6	2:39 PM	2:40 PM	MAIN ST & FITZGERALDS LANE; WABANA
7	2:40 PM	2:41 PM	MAIN ST & SKANES LANE
8	2:41 PM	2:42 PM	140 MAIN ST; WABANA; A0A <span style="float: right;">Current: 2024-06-30</span>
9	2:43 PM	2:44 PM	WABANA BOYS & GIRLS CLUB
10	2:44 PM	2:45 PM	GULL ISLAND RD & NORMORE CRES
11	2:45 PM	2:46 PM	GULL ISLAND RD & MCGRATHS RD; WABANA
12	2:47 PM	2:48 PM	QUIGLEYS LINE & EAST NO 1; WABANA
13	2:49 PM	2:50 PM	168 QUIGLEYS LINE
14	2:51 PM	2:52 PM	QUIGLEYS LINE & LIGHTHOUSE RD



