

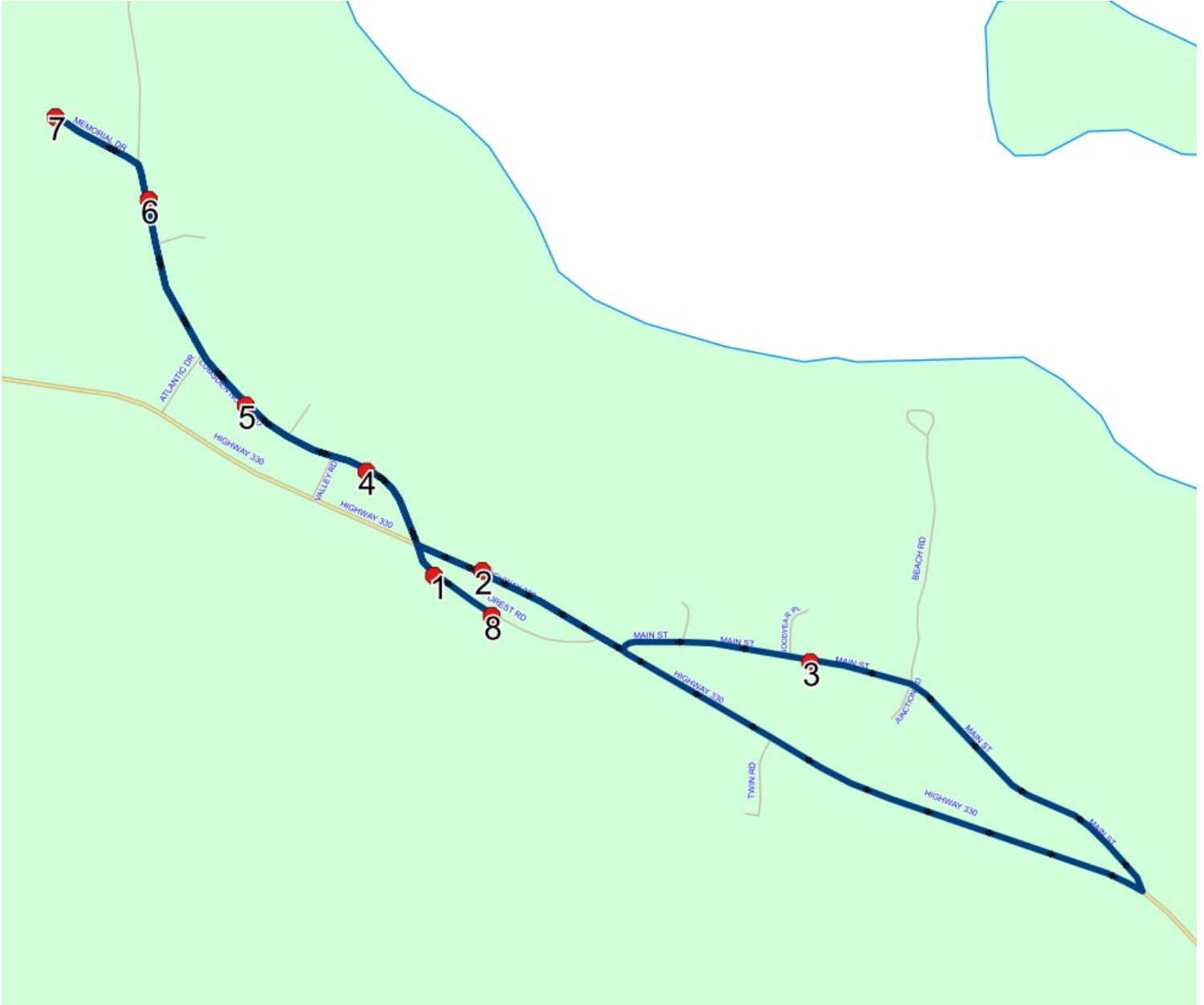
## Route: GAN 21 Run: PA 21A AM

Route: GAN 21 Operator: NLESD (Gander)  
 Vehicle: 447-21  
 Description:  
 Schools:  
 Transfers: Pearson Academy (204)

Run: PA 21A AM Description:  
 Stops: 8 Start Time: 7:11 AM End Time: 7:28 AM (17 min)  
 Schools:  
 Transfers: Pearson Academy

#	Arrival	Departure	Description
1		7:11 AM	38 FOREST RD
2		7:12 AM	99 CENTENNIAL RD
3		7:14 AM	32 MAIN ST
4	7:19 AM	7:20 AM	17 MEMORIAL DR
5	7:20 AM	7:21 AM	45 MEMORIAL DR
6		7:22 AM	94 MEMORIAL DR
7		7:23 AM	141 MEMORIAL DR
8	7:27 AM	7:28 AM	204 Transfer @ Lumsden Academy GAN 21 to GAN 22

Route: GAN 21 Run: PA 21A AM



## Route: GAN 22 Run: PA 22 AM

**Route:** GAN 22 **Operator:** NLESD (Gander)  
**Vehicle:** 426-20  
**Description:**  
**Schools:** Pearson Academy (204)

**Run:** PA 22 AM **Stops:** 13 **Start Time:** 7:39 AM **Description:**  
**End Time:** 8:32 AM (52 min)  
**Schools:** Pearson Academy

#	Arrival	Departure	Description
1	7:39 AM	7:40 AM	29 MAIN ST - DEADMANS BAY
2	7:56 AM	7:57 AM	204 Transfer @ Lumsden Academy GAN 21 to GAN 22
3		8:02 AM	WINDMILL BIGHT PARK & HIGHWAY 330
4		8:10 AM	HIGHWAY 330 & HOWELLS RD <span style="float: right;">Current: 2023-06-30</span>
5		8:12 AM	7 WATER ST, POUND COVE
6		8:15 AM	71 LOOP HIGHWAY BY FUNERAL HOME, POUND COVE
7	8:15 AM	8:16 AM	ANGLICAN CHURCH POUND COVE
8		8:19 AM	45 KEANS RD
9	8:21 AM	8:22 AM	37 CIRCULAR RD
10	8:22 AM	8:23 AM	23 CIRCULAR RD
11		8:29 AM	214 MAIN ST, WESLEYVILLE
12		8:29 AM	COURTESY STOP/FAMILY RESPONSIBILITY ZONE 199 MAIN RD WESLEYVILLE
13	8:30 AM	8:32 AM	Pearson Academy Driveway

Route: GAN 22 Run: PA 22 AM



## Route: GAN 22 Run: PA 22 PM

**Route:** GAN 22 **Operator:** NLESD (Gander)  
**Vehicle:** 426-20  
**Description:**  
**Schools:** Pearson Academy (204)

**Run:** PA 22 PM **Stops:** 21 **Start Time:** 2:55 PM **Description:**  
**End Time:** 4:12 PM (77 min)  
**Schools:** Pearson Academy

#	Arrival	Departure	Description	
1	2:55 PM	3:10 PM	Pearson Academy Driveway	
2	3:11 PM		MAIN ST; WESLEYVILLE & ISLANDVIEW AVE; NEW-WES-VALLEY	Current: 2024-06-30
3	3:11 PM		COURTESY STOP/FAMILY RESPONSIBILITY ZONE 199 MAIN RD WESLEYVILLE	
4	3:12 PM		214 MAIN ST, WESLEYVILLE	
5	3:18 PM	3:19 PM	23 CIRCULAR RD	
6	3:19 PM	3:20 PM	37 CIRCULAR RD	
7	3:22 PM		45 KEANS RD	
8	3:24 PM	3:25 PM	ANGLICAN CHURCH POUND COVE	
9	3:25 PM		71 LOOP HIGHWAY BY FUNERAL HOME, POUND COVE	
10	3:27 PM		7 WATER ST, POUND COVE	
11	3:29 PM	3:30 PM	HIGHWAY 330 & HOWELLS RD	Current: 2023-06-30
12	3:37 PM	3:38 PM	WINDMILL BIGHT PARK & HIGHWAY 330	
13	3:42 PM	3:43 PM	32 MAIN ST	
14	3:45 PM		99 CENTENNIAL RD	
15	3:45 PM	3:46 PM	38 FOREST RD	
16	3:49 PM		17 MEMORIAL DR; LUMSDEN; A0G	
17	3:50 PM		45 MEMORIAL DR	
18	3:51 PM	3:52 PM	94 MEMORIAL DR	
19	3:53 PM		141 MEMORIAL DR	
20	3:55 PM	3:56 PM	6 ATLANTIC DR; LUMSDEN; A0G	
21	4:11 PM	4:12 PM	29 MAIN ST - DEADMANS BAY	

Route: GAN 22 Run: PA 22 PM



## Route: GAN 23 Run: PA 23 AM

**Route:** GAN 23 **Operator:** NLESD (Gander)  
**Vehicle:** 412-20  
**Description:**  
**Schools:** Pearson Academy (204)

**Run:** PA 23 AM **Description:**  
**Stops:** 16 **Start Time:** 7:41 AM **End Time:** 8:32 AM (51 min)  
**Schools:** Pearson Academy

#	Arrival	Departure	Description	
1	7:41 AM	7:42 AM	57 HARBOUR DR - PARISH HALL	Current: 2024-06-30
2		7:43 AM	HARBOUR DR & PARSONS LANE	Current: 2023-06-30
3	7:43 AM	7:44 AM	16 HARBOUR DR - GREENSPOND	
4		7:44 AM	12 HARBOUR DR (FIRE HYDRANT); GREENSPOND; A0G	
5		7:45 AM	23 COUNTRY LANE	
6		7:50 AM	9 POND HEAD HTS, GREENSPOND	
7	7:51 AM	7:52 AM	102 HARBOUR DR; GREENSPOND; A0G	
8		7:56 AM	8 HIGH RD	Current: 2023-06-30
9		8:05 AM	23 SHAMBLERS COVE RD	
10	8:20 AM	8:21 AM	60 MAIN ST, VALLEYFIELD	
11		8:21 AM	MAIN ST & GREENS LANE (BUS SHELTER, 82 MAIN ST) VALLEYFIELD	
12	8:22 AM	8:23 AM	131 MAIN ST, VALLEYFIELD	
13	8:23 AM	8:24 AM	150 MAIN ST, VALLEYFIELD	
14	8:24 AM	8:25 AM	168 MAIN ST, VALLEYFIELD	
15		8:29 AM	COURTESY STOP FAMILY RESPONSIBILITY ZONE (91 MAIN ST)	
16	8:30 AM	8:32 AM	Pearson Academy Driveway	

Route: GAN 23 Run: PA 23 AM





## Route: GAN 23 Run: PA 23 PM

**Route:** GAN 23 **Operator:** NLESD (Gander)  
**Vehicle:** 412-20  
**Description:**  
**Schools:** Pearson Academy (204)

**Run:** PA 23 PM **Description:**  
**Stops:** 16 **Start Time:** 2:55 PM **End Time:** 4:00 PM (65 min)  
**Schools:** Pearson Academy

#	Arrival	Departure	Description	
1	2:55 PM	3:10 PM	Pearson Academy Driveway	
2	3:11 PM		COURTESY STOP FAMILY RESPONSIBILITY ZONE (91 MAIN ST)	
3	3:15 PM	3:16 PM	168 MAIN ST, VALLEYFIELD	
4	3:17 PM		150 MAIN ST, VALLEYFIELD	
5	3:17 PM	3:18 PM	131 MAIN ST, VALLEYFIELD	
6	3:19 PM	3:20 PM	MAIN ST & GREENS LANE (BUS SHELTER, 82 MAIN ST)	
7	3:20 PM		60 MAIN ST, VALLEYFIELD	
8	3:36 PM		23 SHAMBLERS COVE RD	
9	3:45 PM	3:46 PM	8 HIGH RD	Current: 2023-06-30
10	3:49 PM	3:50 PM	102 HARBOUR DR; GREENSPOND; A0G	
11	3:51 PM		9 POND HEAD HTS, GREENSPOND	
12	3:56 PM	3:57 PM	23 COUNTRY LANE	
13	3:57 PM		12 HARBOUR DR (FIRE HYDRANT); GREENSPOND; A0G	
14	3:57 PM	3:58 PM	16 HARBOUR DR - GREENSPOND	
15	3:58 PM	3:59 PM	HARBOUR DR & PARSONS LANE	Current: 2023-06-30
16	3:59 PM	4:00 PM	57 HARBOUR DR - PARISH HALL	Current: 2024-06-30

Route: GAN 23 Run: PA 23 PM



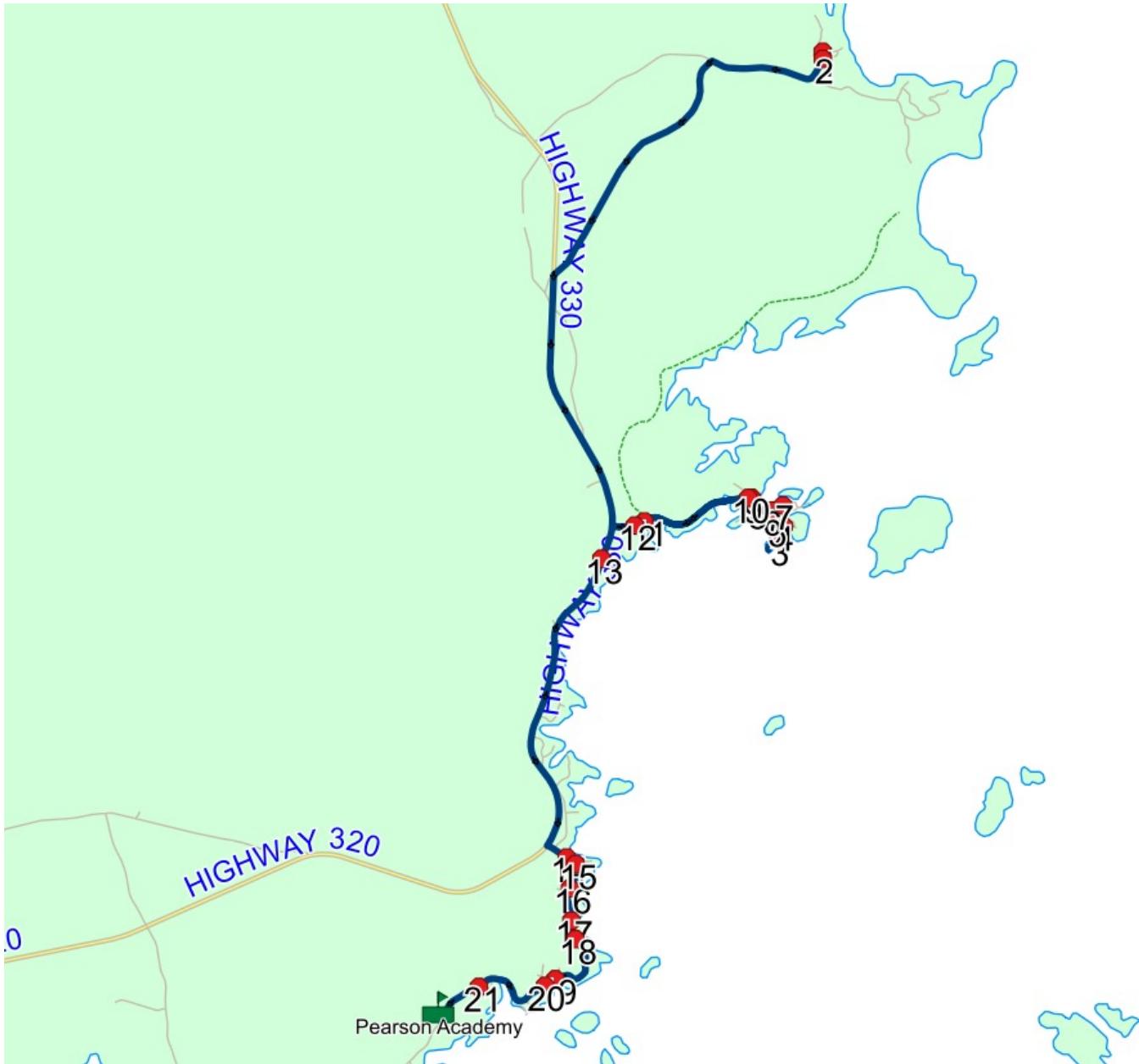
## Route: GAN 24 Run: PA 24 AM

**Route:** GAN 24 **Operator:** NLESD (Gander)  
**Vehicle:** 323-15  
**Description:**  
**Schools:** Pearson Academy (204)

**Run:** PA 24 AM **Description:**  
**Stops:** 22 **Start Time:** 7:39 AM **End Time:** 8:32 AM (53 min)  
**Schools:** Pearson Academy

#	Arrival	Departure	Description
1	7:39 AM	7:40 AM	4 NORTHERN COVE RD - CAPE FREELS
2	7:40 AM	7:41 AM	8 BELL RD, CAPE FREELS
3		8:04 AM	33 SANDY BEACH AVE, NEWTOWN
4		8:05 AM	148 MAIN ST - NEWTOWN
5		8:06 AM	135 MAIN ST - NEWTOWN
6		8:07 AM	8 EAST DR, NEWTOWN
7		8:08 AM	PLAYGROUND, NEWTOWN
8	8:11 AM	8:12 AM	124 MAIN ST, FIRE HALL, NEWTOWN
9		8:12 AM	UNITED RECTORY, NEWTOWN
10	8:12 AM	8:13 AM	MAIN ST & PREMIER AVE - NEWTOWN
11	8:14 AM	8:15 AM	26 MAIN ST, NEWTOWN
12		8:15 AM	18 MAIN ST, NEWTOWN
13		8:17 AM	48 MAIN ST, TEMPLEMEN
14		8:21 AM	538 MAIN ST, WESLEYVILLE
15		8:22 AM	TUFF SQ & MAIN ST - WESLEYVILLE
16	8:22 AM	8:23 AM	477 MAIN ST, WESLEYVILLE
17	8:23 AM	8:24 AM	458 MAIN ST, WESLEYVILLE
18	8:24 AM	8:25 AM	432 MAIN ST, WESLEYVILLE
19	8:26 AM	8:27 AM	319 MAIN ST, WESLEYVILLE
20		8:27 AM	306 MAIN ST, WESLEYVILLE
21		8:29 AM	COURTESY STOP/FAMILY RESPONSIBILITY ZONE 199 MAIN RD WESLEYVILLE
22	8:30 AM	8:32 AM	Pearson Academy Driveway

Route: GAN 24 Run: PA 24 AM



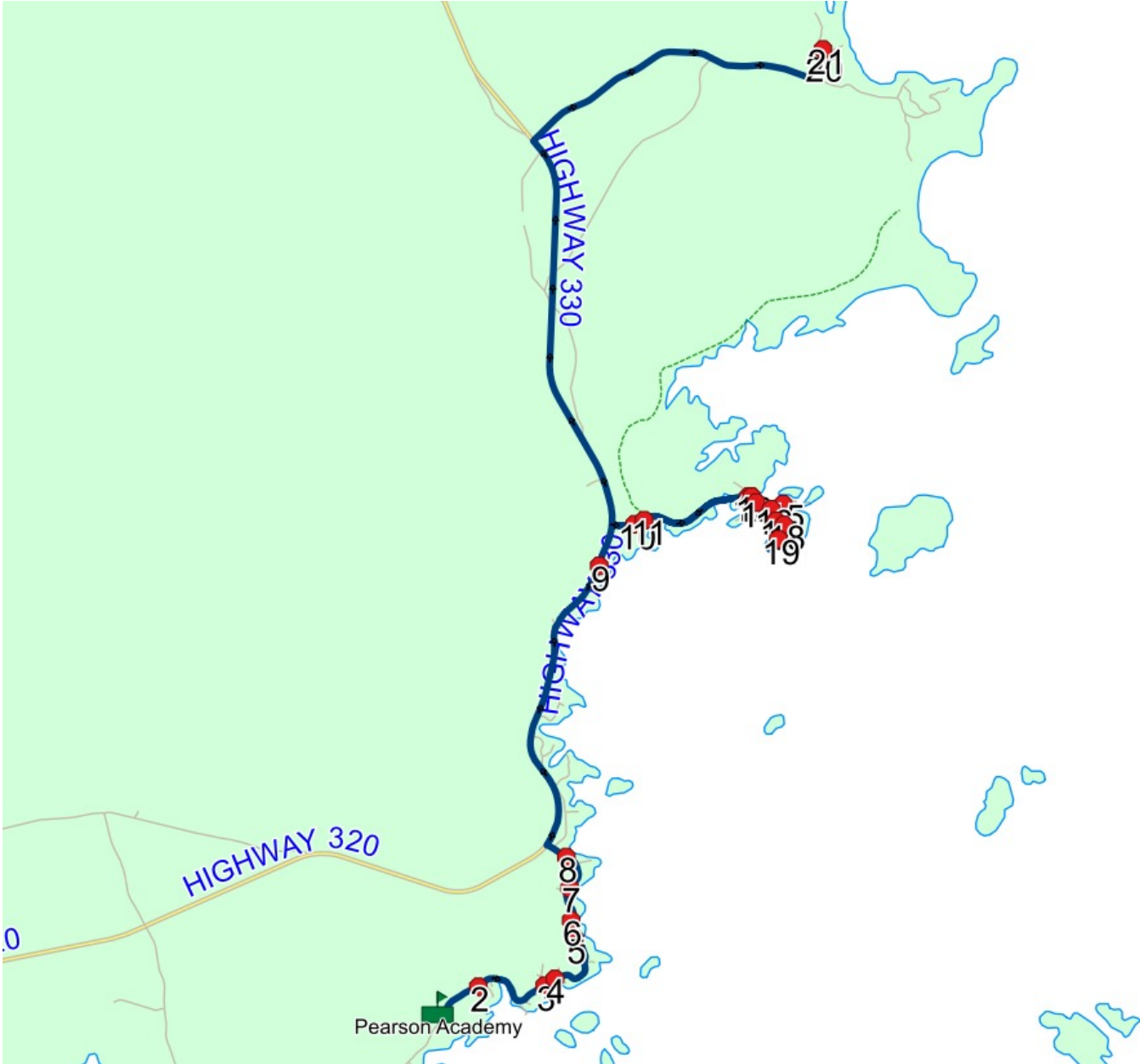
## Route: GAN 24 Run: PA 24 PM

**Route:** GAN 24 **Operator:** NLESD (Gander)  
**Vehicle:** 323-15  
**Description:**  
**Schools:** Pearson Academy (204)

**Run:** PA 24 PM **Description:**  
**Stops:** 21 **Start Time:** 2:55 PM **End Time:** 3:59 PM (64 min)  
**Schools:** Pearson Academy

#	Arrival	Departure	Description
1	2:55 PM	3:10 PM	Pearson Academy Driveway
2	3:11 PM		COURTESY STOP/FAMILY RESPONSIBILITY ZONE 199 MAIN RD WESLEYVILLE
3	3:13 PM	3:14 PM	306 MAIN ST, WESLEYVILLE
4	3:14 PM	3:15 PM	319 MAIN ST, WESLEYVILLE
5	3:16 PM	3:17 PM	432 MAIN ST, WESLEYVILLE
6	3:17 PM		458 MAIN ST, WESLEYVILLE
7	3:18 PM	3:19 PM	477 MAIN ST, WESLEYVILLE
8	3:19 PM	3:20 PM	538 MAIN ST, WESLEYVILLE
9	3:24 PM		48 MAIN ST - TEMPLEMAN
10	3:25 PM	3:26 PM	18 MAIN ST, NEWTOWN
11	3:26 PM		26 MAIN ST, NEWTOWN
12	3:28 PM	3:29 PM	MAIN ST & PREMIER AVE
13	3:29 PM		UNITED RECTORY, NEWTOWN
14	3:29 PM	3:30 PM	124 MAIN ST, FIRE HALL, NEWTOWN
15	3:31 PM	3:32 PM	PLAYGROUND, NEWTOWN
16	3:34 PM	3:35 PM	8 EAST DR, NEWTOWN
17	3:36 PM		135 MAIN ST - NEWTOWN
18	3:37 PM		148 MAIN ST - NEWTOWN
19	3:38 PM	3:39 PM	33 SANDY BEACH AVE, NEWTOWN
20	3:57 PM	3:58 PM	8 BELL RD, CAPE FREELS
21	3:59 PM		4 NORTHERN COVE RD - CAPE FREELS

Route: GAN 24 Run: PA 24 PM



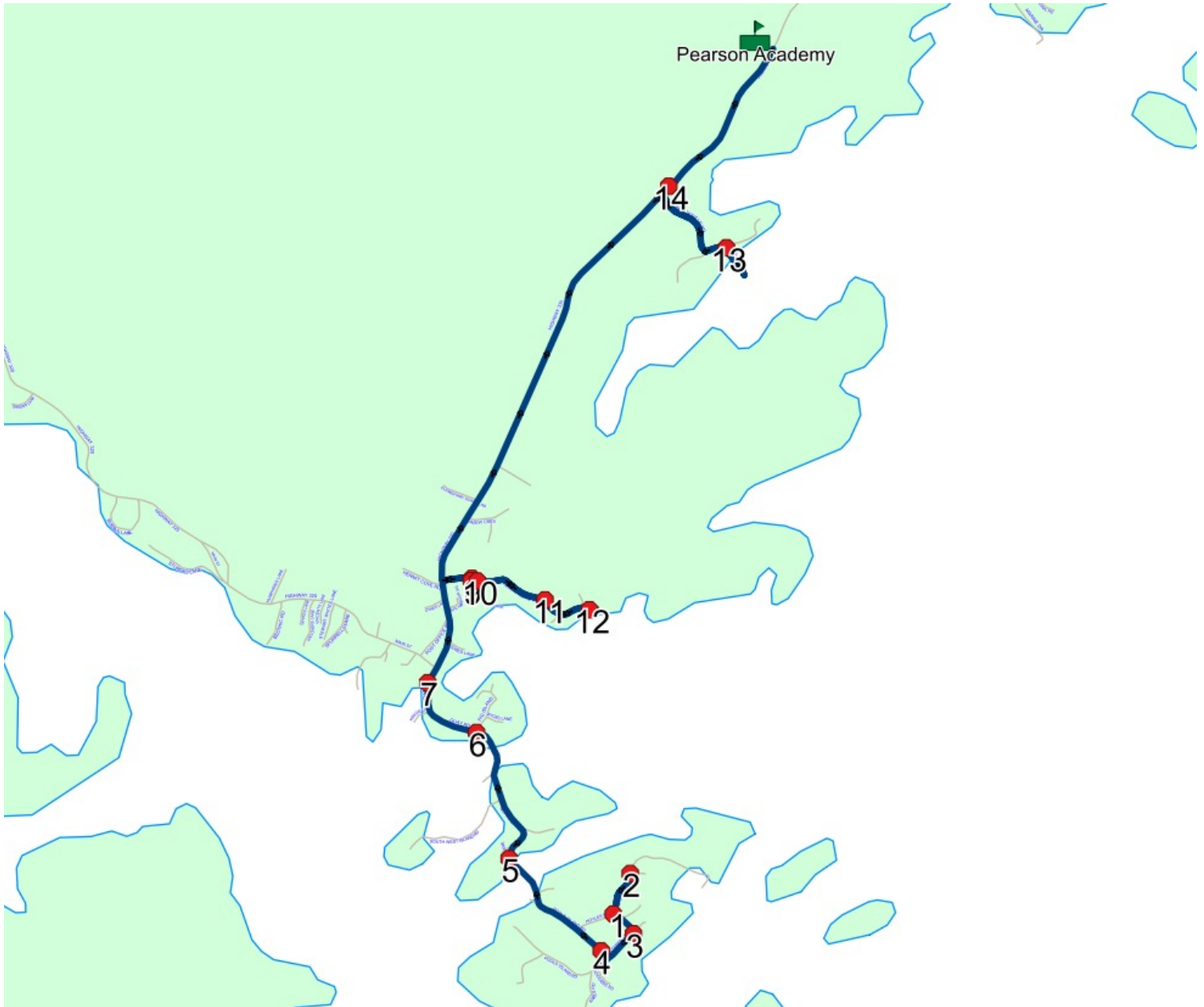
## Route: GAN 25 Run: PA 25A AM

**Route:** GAN 25 **Operator:** NLESD (Gander)  
**Vehicle:** 322-15  
**Description:**  
**Schools:** Pearson Academy (204)

**Run:** PA 25A AM **Description:**  
**Stops:** 15 **Start Time:** 8:01 AM **End Time:** 8:32 AM (32 min)  
**Schools:** Pearson Academy

#	Arrival	Departure	Description
1		8:01 AM	13 HOYLES RD
2	8:02 AM	8:03 AM	24 HOYLES RD
3		8:04 AM	15 STARKES RD
4	8:05 AM	8:06 AM	POOLS ISLAND CHURCH - QUAY RD
5	8:07 AM	8:08 AM	155 QUAY RD; NEW-WES-VALLEY; A0G <span style="float: right;">Current: 2023-06-30</span>
6		8:10 AM	QUAY RD & PIG ISLAND - BADGERS QUAY
7	8:11 AM	8:12 AM	103 QUAY RD - BADGERS QUAY
8		8:13 AM	27 HERMIT COVE RD - BADGERS QUAY <span style="float: right;">Current: 2023-06-30</span>
9	8:13 AM	8:14 AM	42 HERMIT COVE RD
10		8:14 AM	HERMIT COVE RD; NEW-WES-VALLEY & TOM SHEPPARDS LANE; NEW-WES-VALLEY
11	8:15 AM	8:16 AM	15 HERMIT COVE RD
12		8:17 AM	3 HERMIT COVE RD - BADGERS QUAY
13		8:27 AM	1 ISLAND RD; NEW-WES-VALLEY; A0G <span style="float: right;">Current: 2023-06-30</span>
14		8:29 AM	COURTESY STOP/FAMILY RESPONSIBILITY ZONE 91 MAIN ST
15	8:30 AM	8:32 AM	Pearson Academy Driveway

Route: GAN 25 Run: PA 25A AM





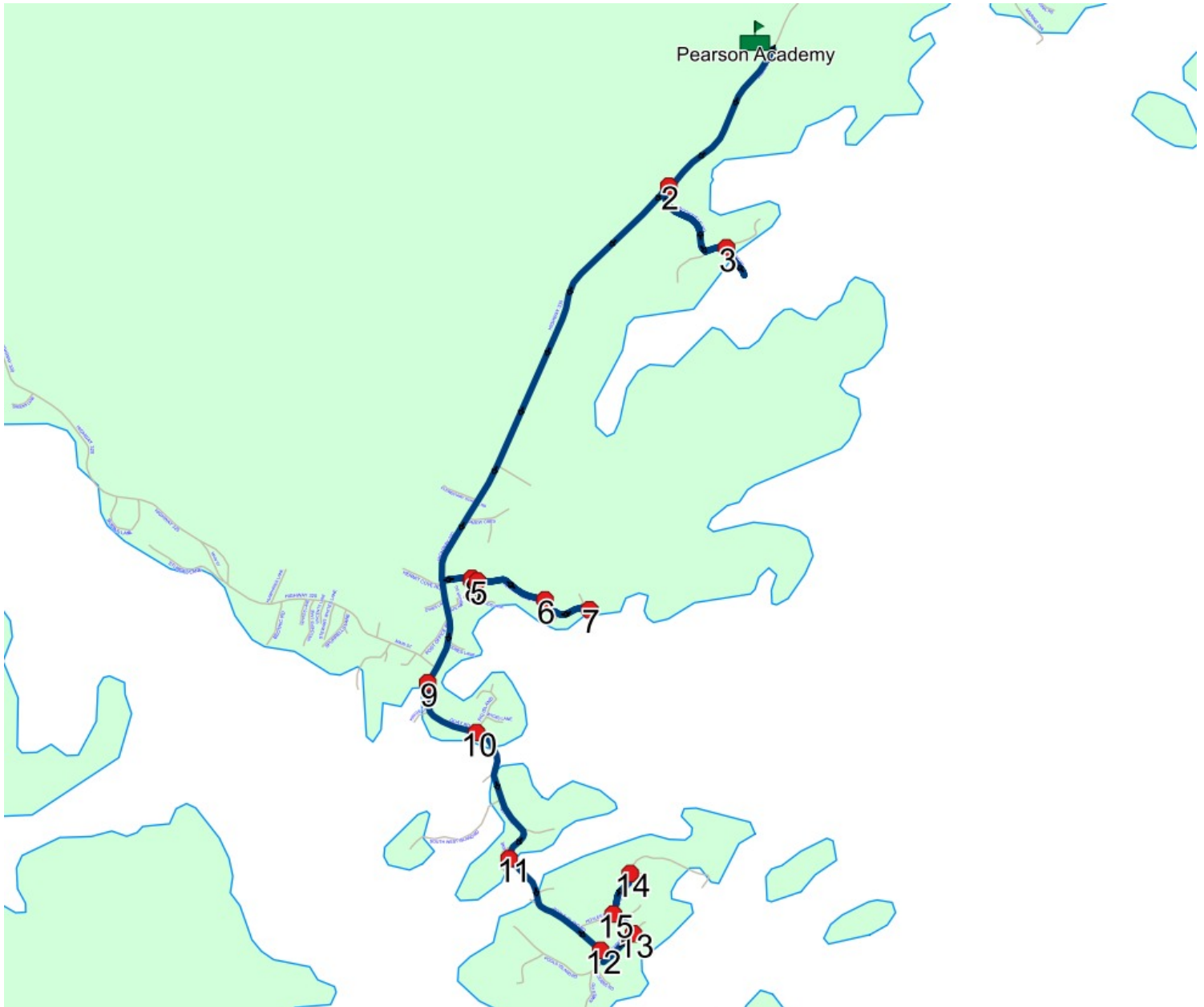
## Route: GAN 25 Run: PA 25A PM

**Route:** GAN 25 **Operator:** NLESD (Gander)  
**Vehicle:** 322-15  
**Description:**  
**Schools:** Pearson Academy (204)

**Run:** PA 25A PM **Description:**  
**Stops:** 15 **Start Time:** 2:55 PM **End Time:** 3:43 PM (48 min)  
**Schools:** Pearson Academy

#	Arrival	Departure	Description
1	2:55 PM	3:10 PM	Pearson Academy Driveway
2	3:11 PM		COURTESY STOP/FAMILY RESPONSIBILITY ZONE 91 MAIN ST
3	3:13 PM	3:14 PM	1 ISLAND RD; NEW-WES-VALLEY; A0G <span style="float: right;">Current: 2023-06-30</span>
4	3:22 PM		42 HERMIT COVE RD
5	3:22 PM	3:23 PM	HERMIT COVE RD; NEW-WES-VALLEY & TOM SHEPPARDS LANE; NEW-WES-VALLEY
6	3:24 PM		15 HERMIT COVE RD
7	3:25 PM	3:26 PM	3 HERMIT COVE RD
8	3:28 PM	3:29 PM	27 HERMIT COVE RD <span style="float: right;">Current: 2023-06-30</span>
9	3:30 PM	3:31 PM	103 QUAY RD
10	3:32 PM		QUAY ROAD & PIG ISLAND
11	3:35 PM	3:36 PM	155 QUAY RD; NEW-WES-VALLEY; A0G <span style="float: right;">Current: 2023-06-30</span>
12	3:37 PM	3:38 PM	POOL'S ISLAND CHURCH, QUAY RD
13	3:39 PM		15 STARKES RD
14	3:41 PM	3:42 PM	24 HOYLES RD
15	3:42 PM	3:43 PM	13 HOYLES RD

Route: GAN 25 Run: PA 25A PM



## Route: GAN 26 Run: PA 26 AM

Route: GAN 26 Operator: NLESD (Gander)  
 Vehicle: 427-20  
 Description:  
 Schools: Pearson Academy (204)

Run: PA 26 AM Description:  
 Stops: 9 Start Time: 8:14 AM End Time: 8:32 AM (18 min)  
 Schools: Pearson Academy

#	Arrival	Departure	Description
1	8:14 AM	8:15 AM	202 MAIN ST, VALLEYFIELD(UNITED CHURCH)
2	8:15 AM	8:16 AM	57 MAIN STREET, BADGER'S QUAY (BLUE MIST)
3		8:20 AM	21 SOUTH WEST ISLAND RD - BADGERS QUAY
4		8:24 AM	QUAY RD & MOORES LANE
5		8:25 AM	58-60 QUAY ROAD - FOODLAND
6	8:26 AM	8:27 AM	30 QUAY ROAD (METER HOUSE) - BADGERS QUAY
7		8:28 AM	40 MAIN ST. (SALVATION ARMY CHURCH) - BROOKFIELD
8		8:29 AM	COURTESY STOP/FAMILY RESPONSIBILITY ZONE 91 MAIN ST
9	8:30 AM	8:32 AM	Pearson Academy Driveway

Route: GAN 26 Run: PA 26 AM



## Route: GAN 26 Run: PA 26 PM

Route: GAN 26 Operator: NLESD (Gander)  
 Vehicle: 427-20  
 Description:  
 Schools: Pearson Academy (204)

Run: PA 26 PM Description:  
 Stops: 9 Start Time: 2:55 PM End Time: 3:26 PM (31 min)  
 Schools: Pearson Academy

#	Arrival	Departure	Description
1	2:55 PM	3:10 PM	Pearson Academy Driveway
2	3:11 PM		COURTESY STOP/FAMILY RESPONSIBILITY ZONE 91 MAIN ST
3	3:12 PM		40 MAIN ST. (SALVATION ARMY CHURCH)
4	3:14 PM		30 QUAY ROAD (METER HOUSE)
5	3:15 PM	3:16 PM	58-60 QUAY ROAD - FOODLAND
6	3:16 PM		QUAY RD & MOORES LANE
7	3:20 PM	3:21 PM	21 SOUTH WEST ISLAND RD
8	3:25 PM		57 MAIN STREET, BADGER'S QUAY (BLUE MIST)
9	3:26 PM		202 MAIN ST, VALLEYFIELD(UNITED CHURCH)

Route: GAN 26 Run: PA 26 PM

