

Route: 21-164-1 Run: 21-164-1 AM

Route: 21-164-1 **Operator:** R & M SERVICES & BUSING LTD
Vehicle: 21-164-1
Description:
Schools: St. Catherine's Academy (274)

Run: 21-164-1 AM **Description:**
Stops: 12 **Start Time:** 7:19 AM **End Time:** 8:26 AM (67 min) **Distance:** 45.68 km
Schools: St. Catherine's Academy
Current: 2026-06-30

#	Arrival	Departure	Description
1		7:19 AM	NORTH HARBOUR TURNAROUND
2	7:19 AM	7:20 AM	NORTH HARBOUR, ST MARYS BAY
3		7:41 AM	SOUTHSIDE RD TURNAROUND
4		7:49 AM	10 SOUTHSIDE RD
5		7:59 AM	HIGHWAY 92 - LAST CABIN ON LEFT BY HWY 91 JCT
6		8:03 AM	HIGHWAY 91 & HIGHWAY 81
7	8:03 AM	8:04 AM	HIGHWAY 91 & LINEHANS LANE
8		8:04 AM	HIGHWAY 91 & HIGHWAY 93
9		8:05 AM	HIGHWAY 93 & DOWNEYS LANE
10		8:09 AM	7 HIGHWAY 91
11		8:21 AM	HIGHWAY 91 & WALSH HILL
12	8:25 AM	8:26 AM	St. Catherine's Academy Driveway

Route: 21-164-1 Run: 21-164-1 AM



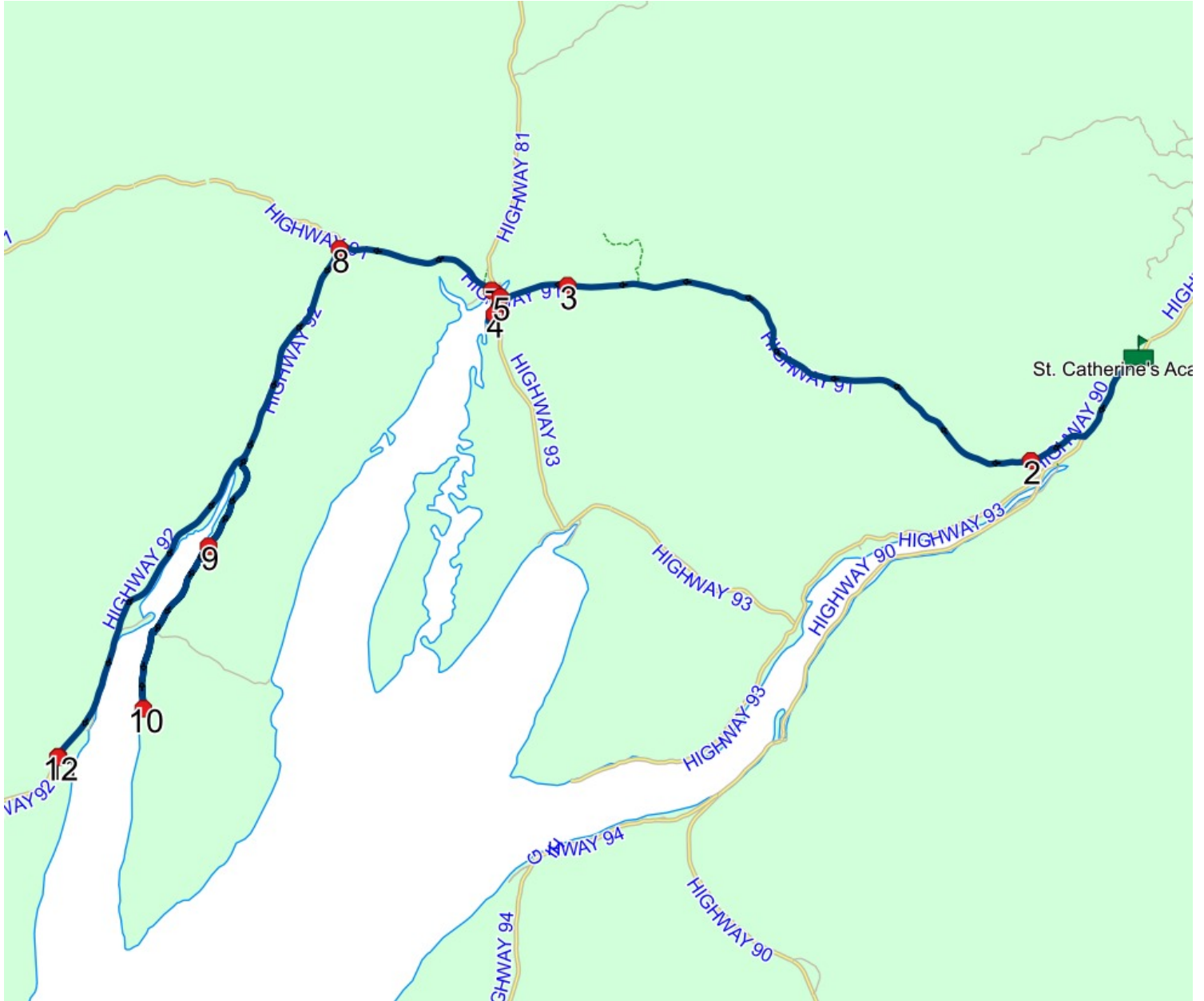
Route: 21-164-1 Run: 21-164-1 PM

Route: 21-164-1 **Operator:** R & M SERVICES & BUSING LTD
Vehicle: 21-164-1
Description:
Schools: St. Catherine's Academy (274)

Run: 21-164-1 PM **Description:**
Stops: 12 **Start Time:** 2:35 PM **End Time:** 3:58 PM (83 min) **Distance:** 45.68 km
Schools: St. Catherine's Academy
Current: 2026-06-30

#	Arrival	Departure	Description
1	2:35 PM	2:50 PM	St. Catherine's Academy Driveway
2	2:54 PM		HIGHWAY 91 & WALSH HILL
3	3:06 PM		7 HIGHWAY 91
4	3:09 PM		HIGHWAY 93 & DOWNEYS LANE
5	3:11 PM		HIGHWAY 91 & HIGHWAY 93
6	3:12 PM		HIGHWAY 91 & LINEHANS LANE
7	3:12 PM	3:13 PM	HIGHWAY 91 & HIGHWAY 81
8	3:17 PM	3:18 PM	HIGHWAY 92 -LAST CABIN ON LEFT BY HWY 91 JCT
9	3:27 PM		10 SOUTHSIDE RD
10	3:36 PM		SOUTHSIDE RD TURNAROUND
11	3:57 PM	3:58 PM	NORTH HARBOUR, ST MARYS BAY
12	3:58 PM		NORTH HARBOUR TURNAROUND

Route: 21-164-1 Run: 21-164-1 PM



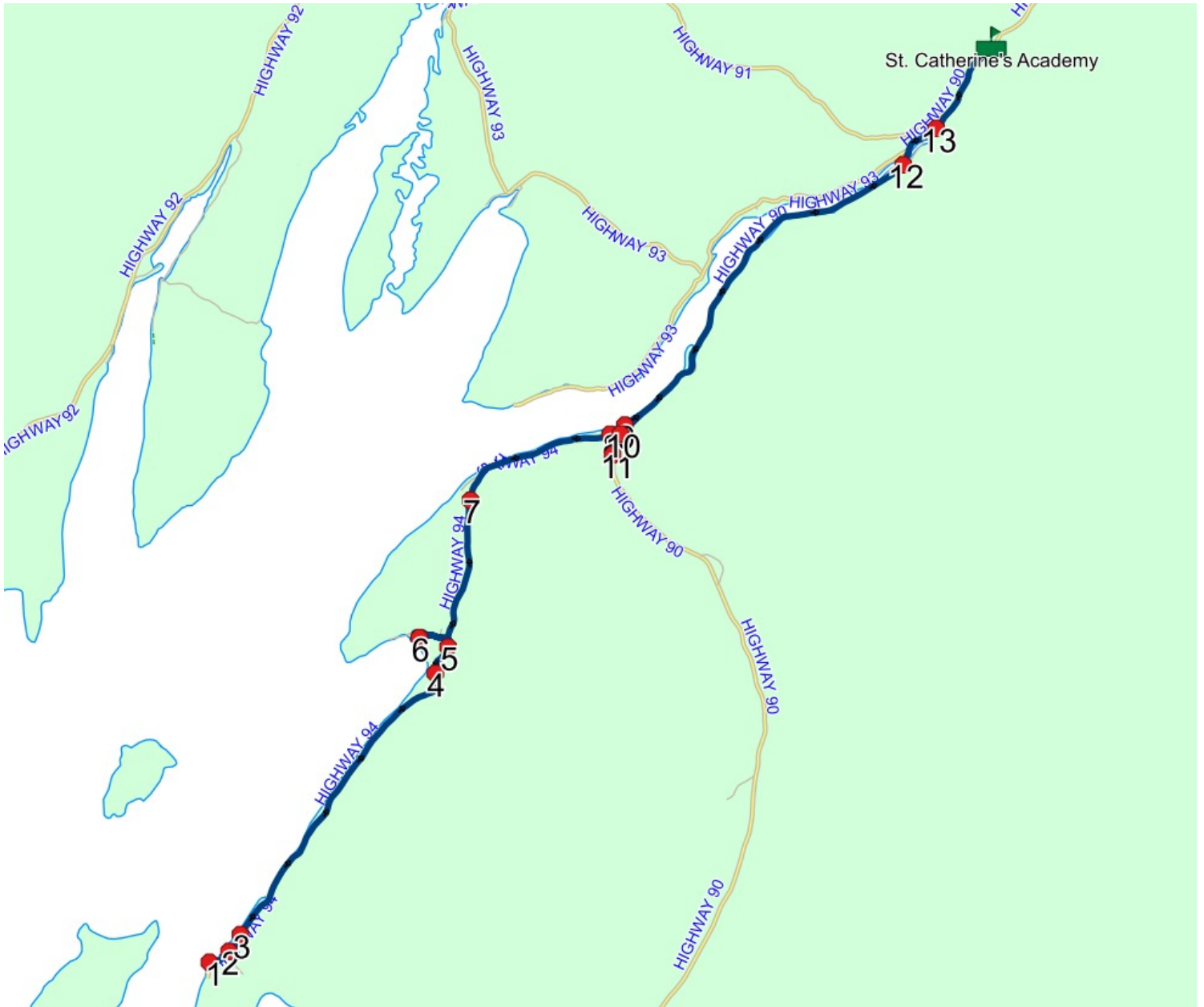
Route: 21-164-2 Run: 21-164-2 AM

Route: 21-164-2 **Operator:** R & M SERVICES & BUSING LTD
Vehicle: 21-164-2
Description:
Schools: St. Catherine's Academy (274)

Run: 21-164-2 AM **Description:**
Stops: 14 **Start Time:** 7:40 AM **End Time:** 8:26 AM (46 min) **Distance:** 36.99 km
Schools: St. Catherine's Academy
Current: 2026-06-30

#	Arrival	Departure	Description
1		7:40 AM	301 HIGHWAY 94
2	7:40 AM	7:41 AM	277 HIGHWAY 94
3		7:41 AM	224 HIGHWAY 94
4		7:50 AM	370 HIGHWAY 94
5		7:51 AM	292 HIGHWAY 94
6	7:54 AM	7:55 AM	26 HANLONS LANE
7		8:02 AM	503 HIGHWAY 94
8	8:06 AM	8:07 AM	36 HIGHWAY 94
9		8:07 AM	17 HIGHWAY 94
10		8:08 AM	17 HIGHWAY 90
11		8:09 AM	ST JOSEPHS HIGHWAY DEPOT TURNAROUND
12		8:20 AM	MARRIES RD & HIGHWAY 90; MOUNT CARMEL-MITCHELLS BROOK-ST. CATHERINE'S
13	8:22 AM	8:23 AM	100 HIGHWAY 90
14	8:25 AM	8:26 AM	St. Catherine's Academy Driveway

Route: 21-164-2 Run: 21-164-2 AM



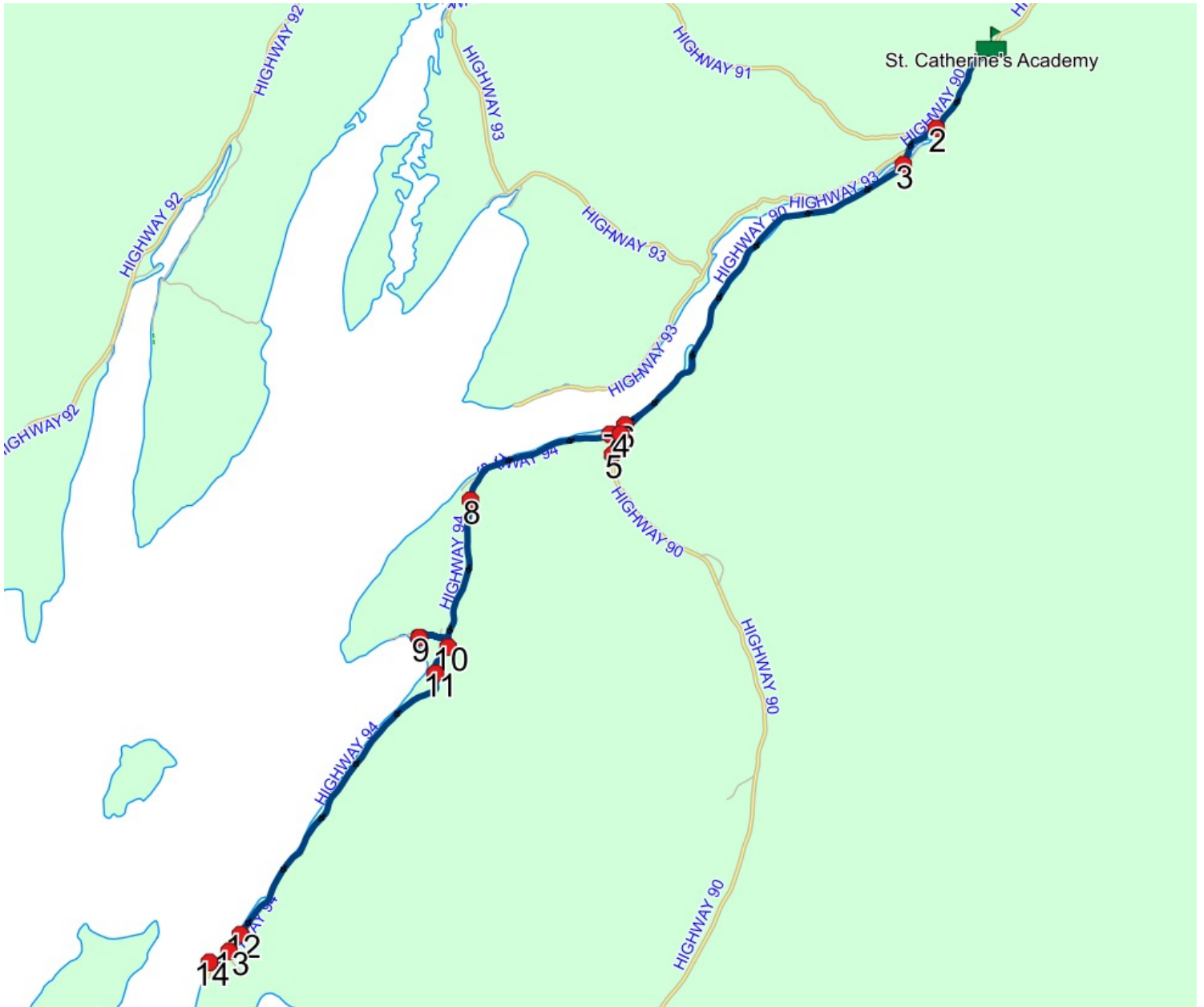
Route: 21-164-2 Run: 21-164-2 PM

Route: 21-164-2 **Operator:** R & M SERVICES & BUSING LTD
Vehicle: 21-164-2
Description:
Schools: St. Catherine's Academy (274)

Run: 21-164-2 PM **Description:**
Stops: 14 **Start Time:** 2:35 PM **End Time:** 3:36 PM (61 min) **Distance:** 36.99 km
Schools: St. Catherine's Academy
Current: 2026-06-30

#	Arrival	Departure	Description
1	2:35 PM	2:50 PM	St. Catherine's Academy Driveway
2	2:52 PM	2:53 PM	100 HIGHWAY 90
3	2:55 PM		MARRIES RD & HIGHWAY 90; MOUNT CARMEL-MITCHELLS BROOK-ST. CATHERINE'S
4	3:05 PM		17 HIGHWAY 90
5	3:06 PM		ST JOSEPHS HIGHWAY DEPOT TURNAROUND
6	3:08 PM		17 HIGHWAY 94
7	3:09 PM		36 HIGHWAY 94
8	3:13 PM	3:14 PM	503 HIGHWAY 94
9	3:21 PM		26 HANLONS LANE
10	3:24 PM		292 HIGHWAY 94
11	3:25 PM		370 HIGHWAY 94
12	3:34 PM		224 HIGHWAY 94
13	3:35 PM		277 HIGHWAY 94
14	3:36 PM		301 HIGHWAY 94

Route: 21-164-2 Run: 21-164-2 PM



Route: 21-164-3 Run: 21-164-3 AM

Route: 21-164-3 **Operator:** R & M SERVICES & BUSING LTD
Vehicle: 21-164-3
Description:
Schools: St. Catherine's Academy (274)

Run: 21-164-3 AM **Description:**
Stops: 10 **Start Time:** 7:52 AM **End Time:** 8:26 AM (34 min) **Distance:** 28.40 km
Schools: St. Catherine's Academy
Current: 2026-06-30

#	Arrival	Departure	Description
1	7:52 AM	7:53 AM	HARRICOTT
2		8:06 AM	MITCHELLS BROOK TURNAROUND
3	8:06 AM	8:07 AM	763 HIGHWAY 93
4		8:08 AM	604 HIGHWAY 93
5	8:12 AM	8:13 AM	582 HIGHWAY 93
6		8:14 AM	464 HIGHWAY 93
7		8:16 AM	242 HIGHWAY 93
8	8:20 AM	8:21 AM	82 HIGHWAY 93
9	8:22 AM	8:23 AM	100 HIGHWAY 90
10	8:25 AM	8:26 AM	St. Catherine's Academy Driveway

Route: 21-164-3 Run: 21-164-3 AM



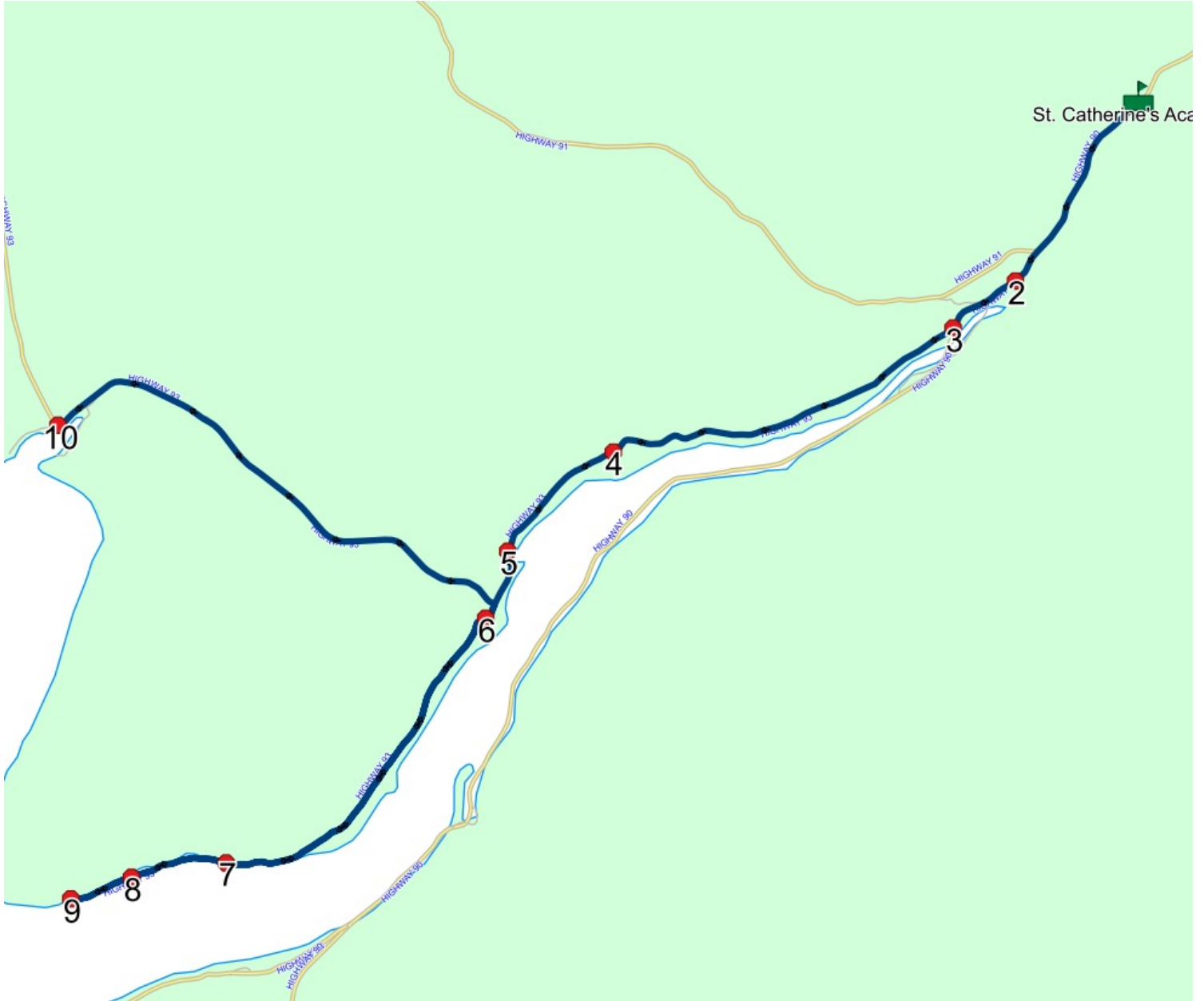
Route: 21-164-3 Run: 21-164-3 PM

Route: 21-164-3 **Operator:** R & M SERVICES & BUSING LTD
Vehicle: 21-164-3
Description:
Schools: St. Catherine's Academy (274)

Run: 21-164-3 PM **Description:**
Stops: 10 **Start Time:** 2:35 PM **End Time:** 3:24 PM (49 min) **Distance:** 28.40 km
Schools: St. Catherine's Academy
Current: 2026-06-30

#	Arrival	Departure	Description
1	2:35 PM	2:50 PM	St. Catherine's Academy Driveway
2	2:52 PM	2:53 PM	100 HIGHWAY 90
3	2:54 PM	2:55 PM	82 HIGHWAY 93
4	2:59 PM		242 HIGHWAY 93
5	3:01 PM	3:02 PM	464 HIGHWAY 93
6	3:03 PM		582 HIGHWAY 93
7	3:08 PM		604 HIGHWAY 93
8	3:09 PM		763 HIGHWAY 93
9	3:10 PM		MITCHELLS BROOK TURNAROUND
10	3:23 PM		HARRICOTT

Route: 21-164-3 Run: 21-164-3 PM



Route: 21-164-4 Run: 21-164-4 AM

Route: 21-164-4

Operator: R & M SERVICES & BUSING LTD

Vehicle: 21-164-4

Description:

Schools: St. Catherine's Academy (274)

Run: 21-164-4 AM

Stops: 6

Start Time: 8:10 AM

Description:

End Time: 8:26 AM (16 min)

Distance: 14.45 km

Schools: St. Catherine's Academy

Current: 2026-06-30

#	Arrival	Departure	Description
1		8:10 AM	651 HIGHWAY 90
2		8:12 AM	HIGHWAY 90 & VINLAND RD
3		8:14 AM	HIGHWAY 90; DIVISION NO. 1, SUBD. W & PRISON CAMP RD; DIVISION NO. 1, SUBD. W
4		8:16 AM	692 HIGHWAY 90
5		8:19 AM	HIGHWAY 90 & DEER PARK RD
6	8:25 AM	8:26 AM	St. Catherine's Academy Driveway

Route: 21-164-4 Run: 21-164-4 AM



Route: 21-164-4 Run: 21-164-4 PM

Route: 21-164-4

Operator: R & M SERVICES & BUSING LTD

Vehicle: 21-164-4

Description:

Schools: St. Catherine's Academy (274)

Run: 21-164-4 PM

Stops: 6

Start Time: 2:35 PM

Description:

End Time: 3:06 PM (31 min)

Distance: 14.45 km

Schools: St. Catherine's Academy

Current: 2026-06-30

#	Arrival	Departure	Description
1	2:35 PM	2:50 PM	St. Catherine's Academy Driveway
2	2:56 PM		HIGHWAY 90 & DEER PARK RD
3	2:59 PM		692 HIGHWAY 90
4	3:01 PM	3:02 PM	HIGHWAY 90; DIVISION NO. 1, SUBD. W & PRISON CAMP RD; DIVISION NO. 1, SUBD. W
5	3:03 PM		HIGHWAY 90 & VINLAND RD
6	3:06 PM		651 HIGHWAY 90

Route: 21-164-4 Run: 21-164-4 PM

