

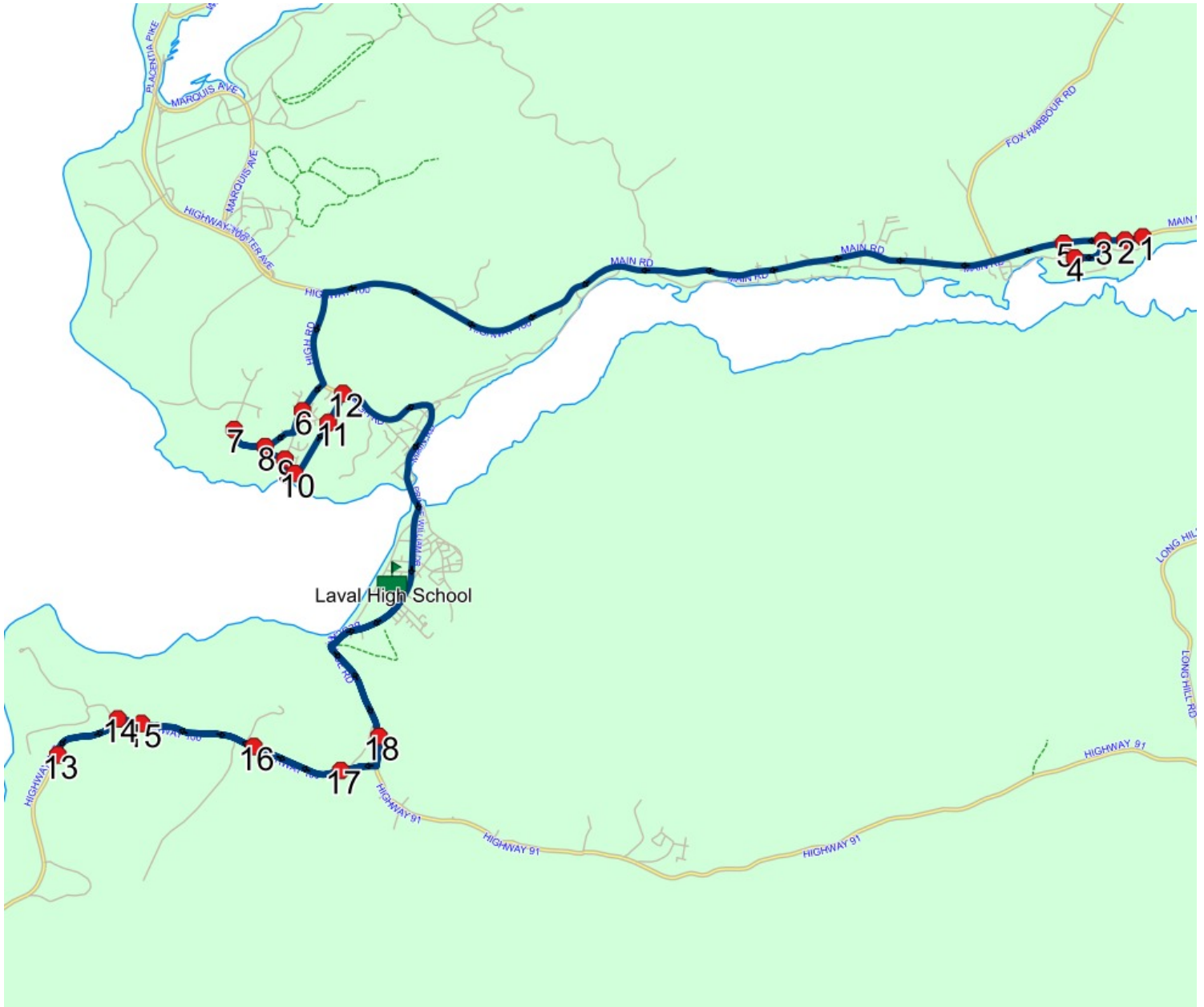
Route: 19-035-1 Run: 19-035-1 AM

Route: 19-035-1 **Operator:** Provincial Ready Mix
Vehicle: 19-035-1
Description:
Schools: Laval High School (280)

Run: 19-035-1 AM **Description:**
Schools: Laval High School **Stops:** 19 **Start Time:** 7:39 AM **End Time:** 8:33 AM (54 min) **Distance:** 27.99 km
Current: 2024-06-30

#	Arrival	Departure	Description
1		7:39 AM	835 MAIN RD
2		7:40 AM	MAIN RD & HUNTS RD
3	7:40 AM	7:41 AM	MAIN RD & FRECKER PL
4	7:42 AM	7:43 AM	FRECKER PL & P4 PL
5	7:47 AM	7:48 AM	941 MAIN RD
6		7:58 AM	MAIN RD & NEW SETTLEMENT HILL
7	8:01 AM	8:02 AM	OLD SETTLEMENT HILL BUS SHELTER
8		8:03 AM	BLACK PATH RD & OLD SETTLEMENT HILL
9		8:05 AM	FRESHWATER CRES & BLACK PATH RD
10		8:06 AM	3 ST & BROOK RD
11	8:07 AM	8:08 AM	3 ST & NEW SETTLEMENT HILL
12		8:09 AM	HIGH RD & 3 ST
13		8:20 AM	POINT VERDE TURNAROUND
14	8:21 AM	8:22 AM	HIGHWAY 100 & LIGHTHOUSE RD
15		8:22 AM	HIGHWAY 100 & WILLIES LANE
16		8:24 AM	16 HIGHWAY 100
17		8:25 AM	6 HIGHWAY 100
18		8:26 AM	120 BONDS PATH
19	8:30 AM	8:33 AM	Laval High School Driveway

Route: 19-035-1 Run: 19-035-1 AM



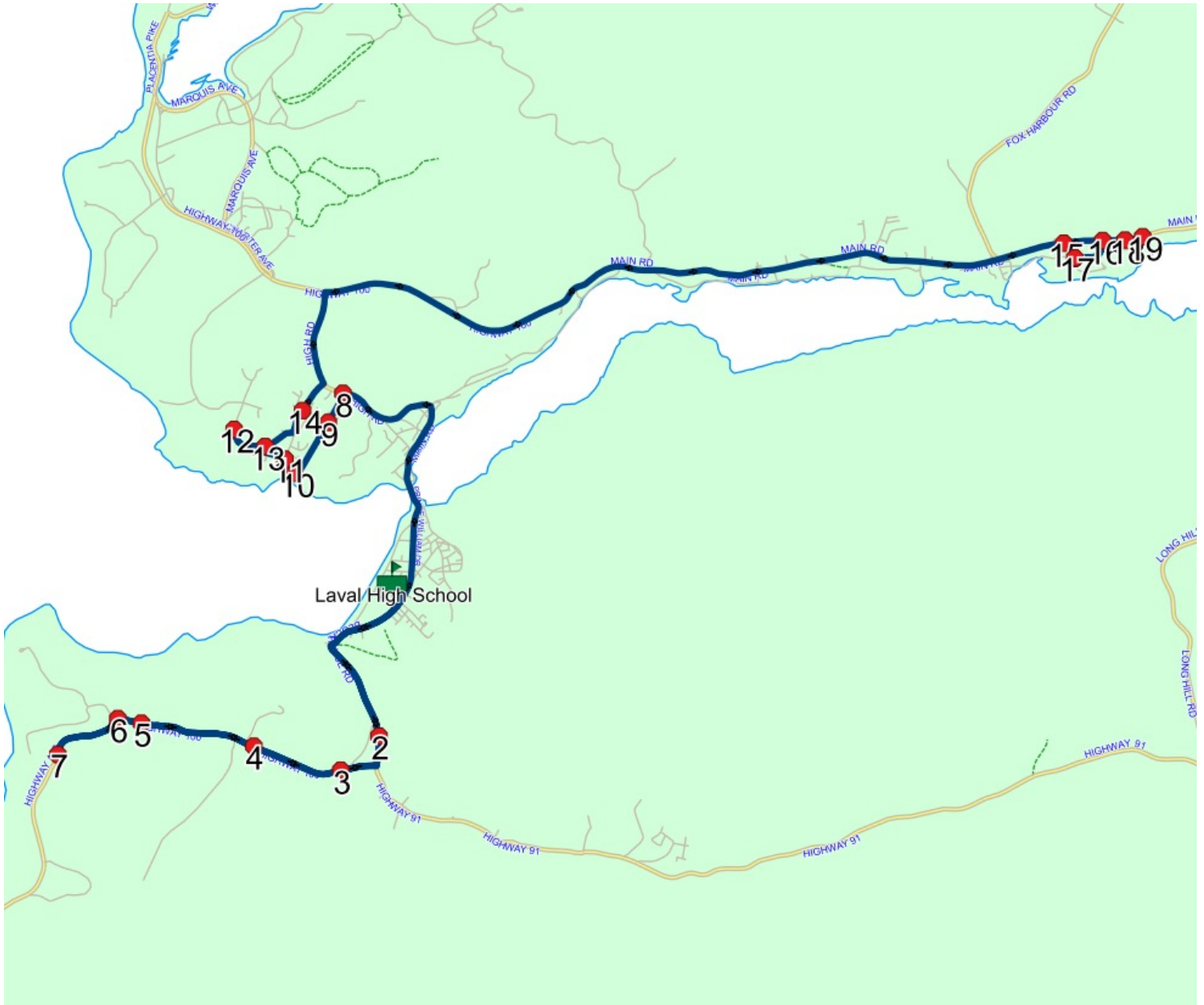
Route: 19-035-1 Run: 19-035-1 PM

Route: 19-035-1 **Operator:** Provincial Ready Mix
Vehicle: 19-035-1
Description:
Schools: Laval High School (280)

Run: 19-035-1 PM **Description:**
Schools: Laval High School **Stops:** 19 **Start Time:** 2:55 PM **End Time:** 4:03 PM (68 min) **Distance:** 27.99 km
Current: 2024-06-30

#	Arrival	Departure	Description
1	2:55 PM	3:10 PM	Laval High School Driveway
2	3:14 PM	3:15 PM	120 BONDS PATH
3	3:15 PM		6 HIGHWAY 100
4	3:16 PM	3:17 PM	16 HIGHWAY 100
5	3:18 PM	3:19 PM	HIGHWAY 100 & WILLIES LANE
6	3:19 PM	3:20 PM	HIGHWAY 100 & LIGHTHOUSE RD
7	3:21 PM		POINT VERDE TURNAROUND
8	3:32 PM		HIGH RD & 3 ST
9	3:34 PM		3 ST & NEW SETTLEMENT HILL
10	3:36 PM		3 ST & BROOK RD
11	3:36 PM	3:37 PM	FRESHWATER CRES & BLACK PATH RD
12	3:40 PM		OLD SETTLEMENT HILL BUS SHELTER
13	3:41 PM	3:42 PM	BLACK PATH RD & OLD SETTLEMENT HILL
14	3:44 PM	3:45 PM	MAIN RD & NEW SETTLEMENT HILL
15	3:55 PM		941 MAIN RD
16	3:56 PM		MAIN RD & FRECKER PL
17	3:57 PM	3:58 PM	FRECKER PL & P4 PL
18	4:02 PM	4:03 PM	MAIN RD & HUNTS RD
19	4:03 PM		835 MAIN RD

Route: 19-035-1 Run: 19-035-1 PM



Route: 19-035-2 Run: 19-035-2 AM

Route: 19-035-2 **Operator:** Provincial Ready Mix
Vehicle: 19-035-2
Description:
Schools: Laval High School (280)

Run: 19-035-2 AM **Description:**
Schools: Laval High School **Stops:** 24 **Start Time:** 7:31 AM **End Time:** 8:33 AM (62 min) **Distance:** 37.50 km
Current: 2024-06-30

#	Arrival	Departure	Description
1		7:31 AM	SHIP HARBOUR RD
2		7:33 AM	Ship Harbour
3		7:44 AM	SHIP HARBOUR RD & GREEN RD
4	7:44 AM	7:45 AM	FOX HARBOUR RD & SEAVIEW LN
5		7:46 AM	46 FOX HARBOUR RD
6		7:52 AM	57 SOUTHSIDE RD
7		7:55 AM	102 FOX HARBOUR RD
8	8:04 AM	8:05 AM	92 FOX HARBOUR RD
9	8:05 AM	8:06 AM	20 FOX HARBOUR RD
10	8:06 AM	8:07 AM	MAIN RD & TRAILER PK
11		8:08 AM	1113 MAIN RD
12	8:08 AM	8:09 AM	MAIN RD & FOLLETTS LANE
13	8:09 AM	8:10 AM	MAIN RD & VILLA MARIE DR
14		8:10 AM	MAIN RD & HARBOUR DR
15		8:11 AM	MAIN RD & STATION RD
16		8:12 AM	MAIN RD & BARONS LANE
17	8:13 AM	8:14 AM	BACKLAND RD & MAIN RD
18	8:14 AM	8:15 AM	1603 MAIN RD
19		8:18 AM	194 FERNDALE RD
20	8:24 AM	8:25 AM	FORT LOUIS RD & HIGH RD
21	8:25 AM	8:26 AM	HIGH RD & HUMPHREY ST
22		8:26 AM	HIGH RD & O'KEEFES LANE; PLACENTIA
23		8:28 AM	COURTESY STOP/FAMILY RESPONSIBILITY ZONE SUPER 1 STOP
24	8:30 AM	8:33 AM	Laval High School Driveway

Route: 19-035-2 Run: 19-035-2 AM



Route: 19-035-2 Run: 19-035-2 PM

Route: 19-035-2 **Operator:** Provincial Ready Mix
Vehicle: 19-035-2
Description:
Schools: Laval High School (280)

Run: 19-035-2 PM **Description:**
Schools: Laval High School **Stops:** 24 **Start Time:** 2:55 PM **End Time:** 4:14 PM (79 min) **Distance:** 37.29 km
Current: 2024-06-30

#	Arrival	Departure	Description
1	2:55 PM	3:10 PM	Laval High School Driveway
2	3:13 PM		COURTESY STOP/FAMILY RESPONSIBILITY ZONE SUPER 1 STOP
3	3:18 PM	3:19 PM	FORT LOUIS RD & HIGH RD
4	3:19 PM	3:20 PM	HIGH RD & HUMPHREY ST
5	3:20 PM	3:21 PM	HIGH RD & O'KEEFES LANE; PLACENTIA
6	3:23 PM	3:24 PM	194 FERNDALE RD
7	3:27 PM		1603 MAIN RD
8	3:28 PM		BACKLAND RD & MAIN RD
9	3:30 PM		MAIN RD & BARONS LANE
10	3:31 PM		MAIN RD & STATION RD
11	3:32 PM		MAIN RD & HARBOUR DR
12	3:32 PM	3:33 PM	MAIN RD & VILLA MARIE DR
13	3:34 PM		MAIN RD & FOLLETTS LANE
14	3:34 PM	3:35 PM	1113 MAIN RD
15	3:36 PM		MAIN RD & TRAILER PK
16	3:37 PM		20 FOX HARBOUR RD
17	3:38 PM	3:39 PM	92 FOX HARBOUR RD
18	3:48 PM		102 FOX HARBOUR RD
19	3:51 PM	3:52 PM	57 SOUTHSIDE RD
20	3:58 PM		46 FOX HARBOUR RD
21	3:59 PM	4:00 PM	FOX HARBOUR RD & SEAVIEW LN
22	4:00 PM		SHIP HARBOUR RD & GREEN RD
23	4:11 PM		Ship Harbour
24	4:14 PM		SHIP HARBOUR RD

Route: 19-035-2 Run: 19-035-2 PM



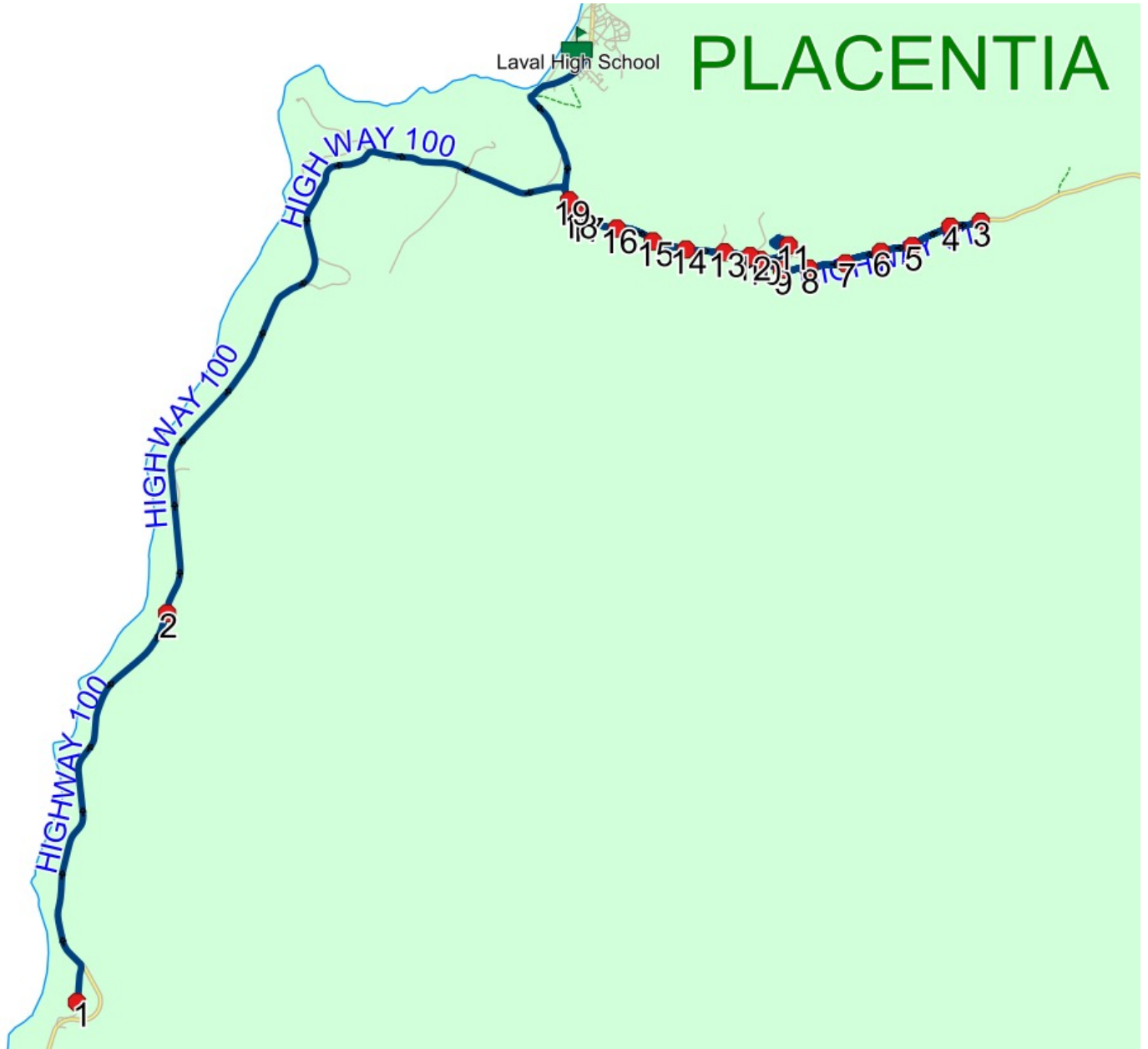
Route: 19-035-3 Run: 19-035-3 AM

Route: 19-035-3 **Operator:** Provincial Ready Mix
Vehicle: 19-035-3
Description:
Schools: Laval High School (280)

Run: 19-035-3 AM **Description:**
Schools: Laval High School **Stops:** 20 **Start Time:** 7:42 AM **End Time:** 8:33 AM (50 min) **Distance:** 31.76 km
Current: 2024-06-30

#	Arrival	Departure	Description
1	7:42 AM	7:43 AM	2 OLD RD
2	7:49 AM	7:50 AM	Little Barasway
3		8:07 AM	553 HIGHWAY 91
4	8:07 AM	8:08 AM	501 HIGHWAY 91
5	8:08 AM	8:09 AM	424 HIGHWAY 91
6		8:09 AM	375 HIGHWAY 91; PLACENTIA; A0B
7		8:10 AM	314 HIGHWAY 91
8		8:11 AM	251 HIGHWAY 91
9		8:12 AM	205 HIGHWAY 91
10		8:13 AM	HIGHWAY 91 & KINGS LANE
11	8:14 AM	8:15 AM	KINGS LANE & MILLERS RD
12	8:19 AM	8:20 AM	SHAWS LANE & HIGHWAY 91
13		8:20 AM	102 HIGHWAY 91
14	8:21 AM	8:22 AM	62 HIGHWAY 91; PLACENTIA; A0B
15	8:22 AM	8:23 AM	BONDS PATH & SMELT RIVER LANE
16	8:23 AM	8:24 AM	272 BONDS PATH; PLACENTIA; A0B
17	8:24 AM	8:25 AM	BONDS PATH & LANNON PL
18		8:25 AM	200 BONDS PATH
19	8:25 AM	8:26 AM	170 BONDS PATH; PLACENTIA; A0B
20	8:30 AM	8:32 AM	Laval High School Driveway

Route: 19-035-3 Run: 19-035-3 AM



Route: 19-035-3 Run: 19-035-3 PM

Route: 19-035-3 **Operator:** Provincial Ready Mix
Vehicle: 19-035-3
Description:
Schools: Laval High School (280)

Run: 19-035-3 PM **Description:**
Schools: Laval High School **Stops:** 20 **Start Time:** 2:55 PM **End Time:** 4:01 PM (66 min) **Distance:** 31.76 km
Current: 2024-06-30

#	Arrival	Departure	Description
1	2:55 PM	3:10 PM	Laval High School Driveway
2	3:15 PM		170 BONDS PATH; PLACENTIA; A0B
3	3:15 PM	3:16 PM	200 BONDS PATH
4	3:16 PM	3:17 PM	BONDS PATH & LANNON PL
5	3:17 PM	3:18 PM	272 BONDS PATH; PLACENTIA; A0B
6	3:18 PM	3:19 PM	BONDS PATH & SMELT RIVER LANE
7	3:19 PM	3:20 PM	62 HIGHWAY 91; PLACENTIA; A0B
8	3:21 PM		102 HIGHWAY 91
9	3:22 PM		SHAWS LANE & HIGHWAY 91
10	3:22 PM	3:23 PM	HIGHWAY 91 & KINGS LANE
11	3:24 PM	3:25 PM	KINGS LANE & MILLERS RD
12	3:30 PM		205 HIGHWAY 91
13	3:31 PM		251 HIGHWAY 91
14	3:32 PM		314 HIGHWAY 91
15	3:33 PM		375 HIGHWAY 91; PLACENTIA; A0B
16	3:34 PM		424 HIGHWAY 91
17	3:35 PM	3:36 PM	501 HIGHWAY 91
18	3:36 PM		553 HIGHWAY 91
19	3:54 PM		Little Barasway
20	4:01 PM		2 OLD RD

Route: 19-035-3 Run: 19-035-3 PM

