

Route: BV 11 Run: IRH 11 AM

Route: BV 11 **Operator:** NLESD (Baie Verte)

Vehicle: 332-15

Description:

Schools: Indian River High School (171)

Run: IRH 11 AM

Stops: 16

Start Time: 7:53 AM

Description:

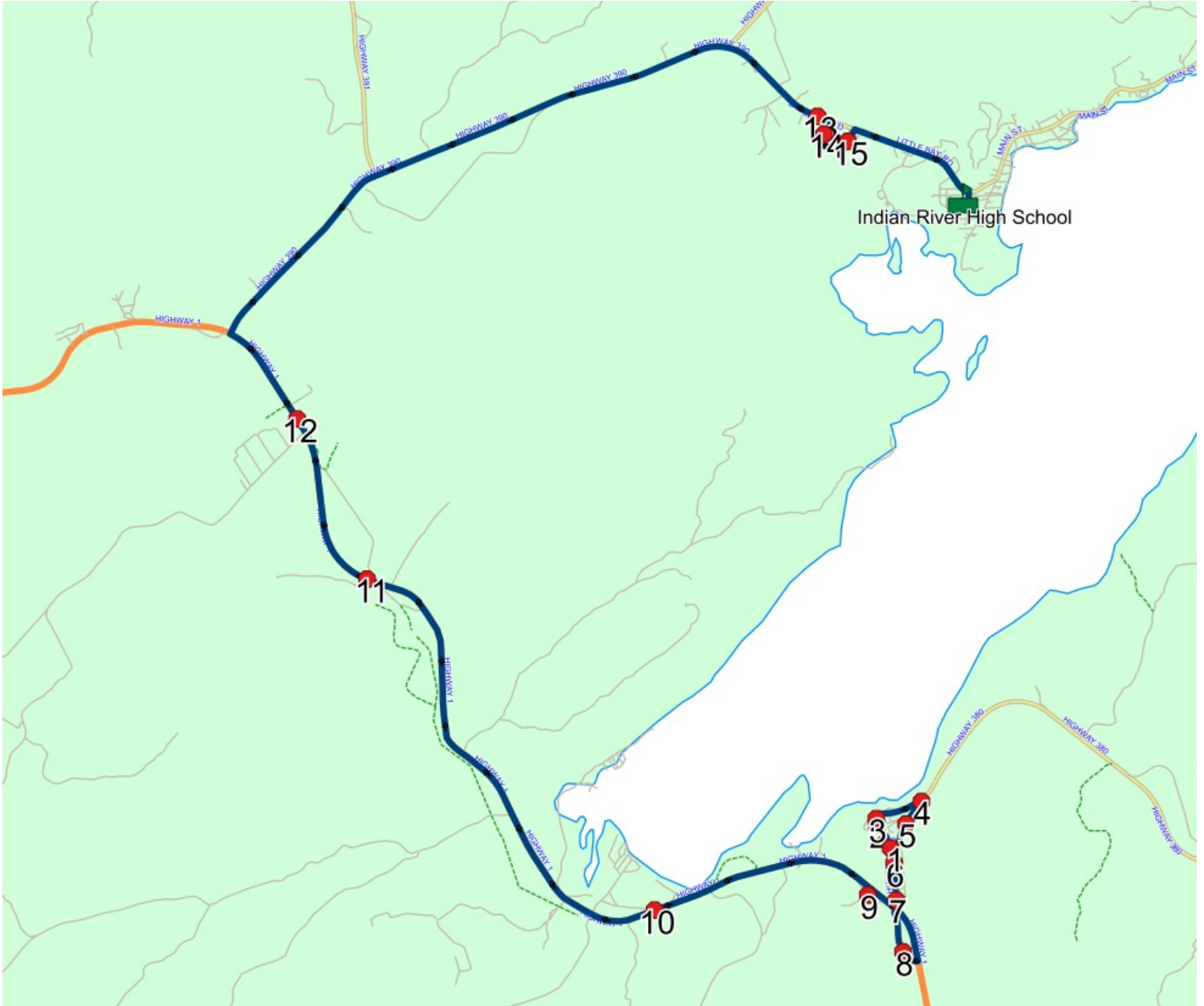
End Time: 8:32 AM (39 min)

Distance: 28.03 km

Schools: Indian River High School

#	Arrival	Departure	Description
1		7:53 AM	79 MAIN ST; SOUTH BROOK; A0J Current: 2023-06-30
2		7:54 AM	MAIN ST & BOYLES LANE
3	7:54 AM	7:55 AM	114 MAIN ST
4		7:56 AM	SPRING COVE RD & HIGHWAY 380
5		7:57 AM	10 HIGHWAY 380
6		7:58 AM	51 MAIN ST
7		7:59 AM	MAIN ST & PREMIER DR
8		8:01 AM	48 ASPEN ST
9	8:03 AM	8:04 AM	BIRCH RD
10	8:08 AM	8:09 AM	HIGHWAY 1 & WEST BOTTOM
11	8:12 AM	8:13 AM	HIGHWAY 1 & BURNT BERRY RESORT
12		8:14 AM	FORESTRY STATION
13		8:23 AM	326 LITTLE BAY RD
14		8:24 AM	BOYLES CRES & BROWNS AVE
15		8:27 AM	SHEARBOOM RD & BROWNS AVE
16	8:30 AM	8:32 AM	Indian River High School Driveway

Route: BV 11 Run: IRH 11 AM



Route: BV 11 Run: IRH 11 PM

Route: BV 11 Operator: NLESD (Baie Verte)

Vehicle: 332-15

Description:

Schools: Indian River High School (171)

Run: IRH 11 PM

Stops: 15

Start Time: 2:55 PM

Description:

End Time: 3:49 PM (54 min)

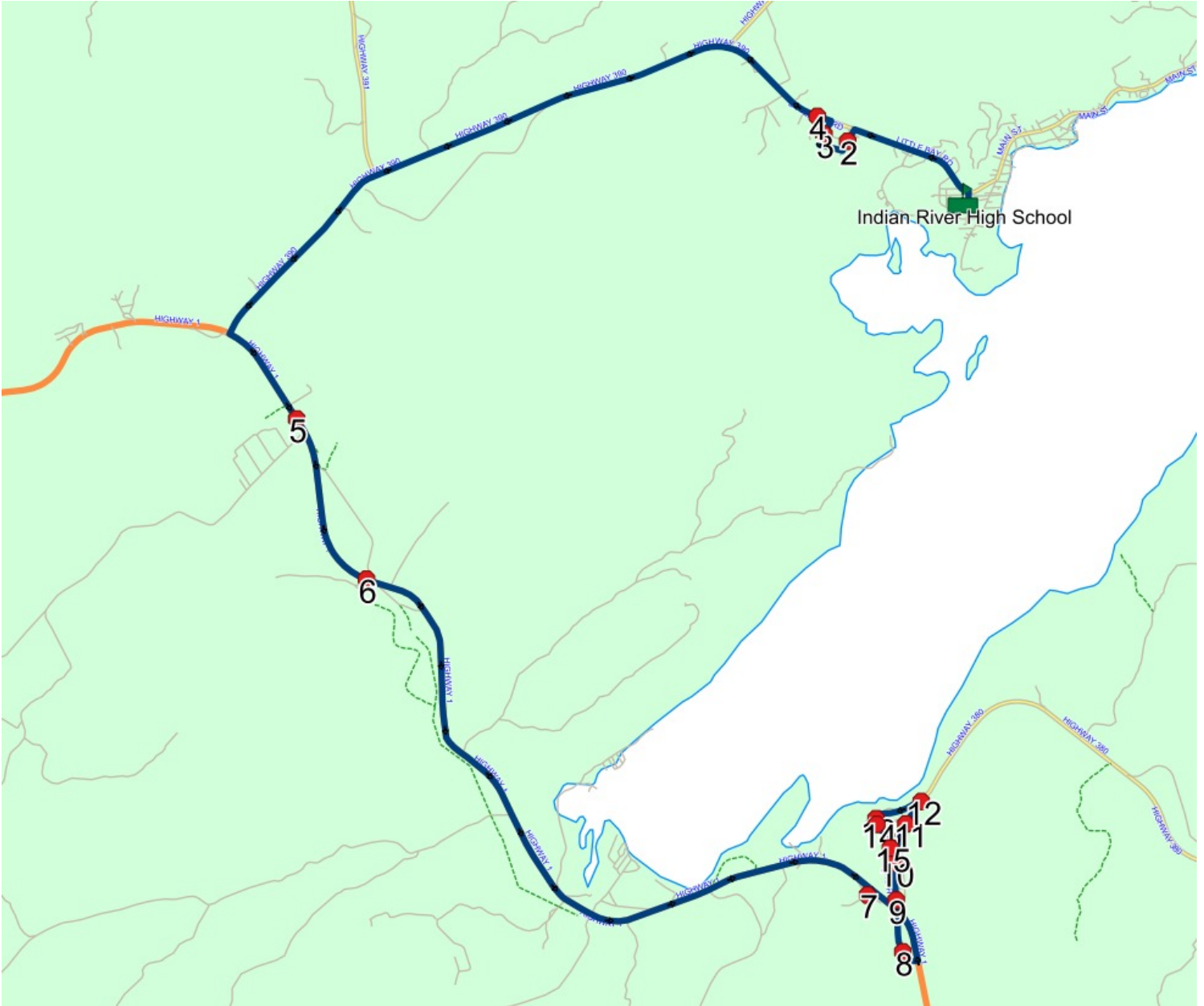
Distance: 28.03 km

Schools: Indian River High School

#	Arrival	Departure	Description
1	2:55 PM	3:10 PM	Indian River High School Driveway
2	3:13 PM	3:14 PM	SHEARBOOM RD & BROWNS AVE
3	3:16 PM		BOYLES CRES & BROWNS AVE
4	3:17 PM	3:18 PM	326 LITTLE BAY RD
5	3:26 PM	3:27 PM	FORESTRY STATION
6	3:28 PM	3:29 PM	HIGHWAY 1 & BURNT BERRY RESORT
7	3:35 PM		BIRCH RD
8	3:39 PM	3:40 PM	48 ASPEN ST
9	3:42 PM		MAIN ST & PREMIER DR
10	3:43 PM		51 MAIN ST
11	3:44 PM		10 HIGHWAY 380
12	3:45 PM		SPRING COVE RD & HIGHWAY 380
13	3:47 PM	3:48 PM	114 MAIN ST
14	3:48 PM		MAIN ST & BOYLES LANE
15	3:49 PM		79 MAIN ST; SOUTH BROOK; A0J

Current: 2023-06-30

Route: BV 11 Run: IRH 11 PM



Route: BV 14 Run: IRH 14A AM

Route: BV 14 Operator: NLESD (Baie Verte)
 Vehicle: 222-12
 Description:
 Schools: Indian River High School (171)

Run: IRH 14A AM Description:
 Stops: 8 Start Time: 8:05 AM End Time: 8:22 AM (18 min) Distance: 4.50 km
 Schools: Indian River High School

#	Arrival	Departure	Description
1		8:05 AM	EAST END TURNAROUND
2	8:06 AM	8:07 AM	377 MAIN ST
3	8:08 AM	8:09 AM	Sullivan's Road/ Main Street
4	8:11 AM	8:12 AM	299 Main Street
5	8:12 AM	8:13 AM	267 Main Street
6	8:13 AM	8:14 AM	262 Main Street
7		8:17 AM	60 BAYVIEW RD Current: 2024-06-30
8	8:20 AM	8:22 AM	Indian River High School Driveway

Route: BV 14 Run: IRH 14A AM



Route: BV 14 Run: IRH 14A PM

Route: BV 14 **Operator:** NLESD (Baie Verte)
Vehicle: 222-12
Description:
Schools: Indian River High School (171)

Run: IRH 14A PM **Description:**
Stops: 8 **Start Time:** 3:22 PM **End Time:** 3:41 PM (19 min) **Distance:** 4.42 km
Schools: Indian River High School

#	Arrival	Departure	Description
1	3:22 PM	3:25 PM	Indian River High School Driveway
2	3:27 PM	3:28 PM	60 BAYVIEW RD Current: 2024-06-30
3	3:31 PM	3:32 PM	262 Main Street
4	3:32 PM	3:33 PM	267 Main Street
5	3:33 PM	3:34 PM	299 Main Street
6	3:36 PM	3:37 PM	Sullivan's Road/ Main Street
7	3:39 PM		377 MAIN ST
8	3:40 PM	3:41 PM	EAST END TURNAROUND

Route: BV 14 Run: IRH 14A PM



Route: BV 10 Run: IRH/IRA 10 AM

Route: BV 10 **Operator:** NLESD (Baie Verte)

Vehicle: 012-17

Description:

Schools: Indian River High School (171) , Indian River Academy (409)

Run: IRH/IRA 10 AM

Description:

Stops: 9

Start Time: 7:52 AM

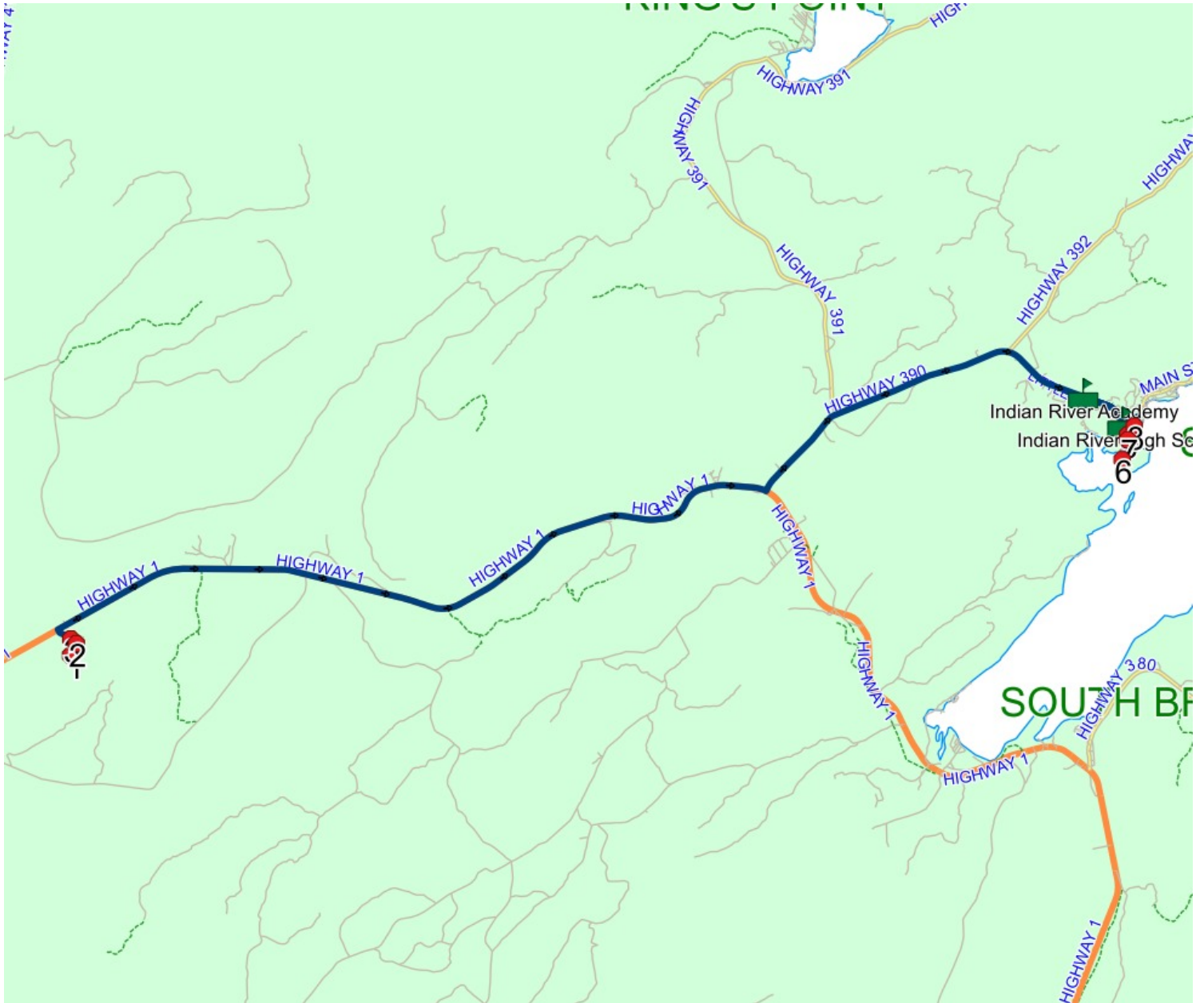
End Time: 8:32 AM (40 min)

Distance: 34.54 km

Schools: Indian River High School, Indian River Academy

#	Arrival	Departure	Description
1		7:52 AM	8 NEWTOWN RD
2		7:54 AM	MAIN RD & CHURCH RD
3	7:54 AM	7:55 AM	MAIN RD & GREENWOOD AVE
4	8:19 AM	8:20 AM	Indian River High School Driveway
5	8:21 AM	8:22 AM	CHERRY CRES & FOSTERS RD
6		8:24 AM	WEST END TURNAROUND
7	8:25 AM	8:26 AM	Aspen lane
8		8:27 AM	82 MAIN ST
9	8:30 AM	8:32 AM	Indian River Academy

Route: BV 10 Run: IRH/IRA 10 AM



Route: BV 10 Run: IRH/IRA 10 PM

Route: BV 10 **Operator:** NLESD (Baie Verte)

Vehicle: 012-17

Description:

Schools: Indian River Academy (409) , Indian River High School (171)

Run: IRH/IRA 10 PM

Description:

Stops: 9

Start Time: 2:55 PM

End Time: 3:48 PM (53 min)

Distance: 34.21 km

Schools: Indian River Academy, Indian River High School

#	Arrival	Departure	Description
1	2:55 PM	3:10 PM	Indian River Academy
2	3:12 PM	3:13 PM	82 MAIN ST
3	3:14 PM	3:15 PM	Aspen lane
4	3:16 PM		WEST END TURNAROUND
5	3:19 PM		CHERRY CRES & FOSTERS RD
6		3:20 PM	Indian River High School Driveway
7	3:46 PM		MAIN RD & GREENWOOD AVE
8	3:46 PM		MAIN RD & CHURCH RD
9	3:48 PM		8 NEWTOWN RD

Route: BV 10 Run: IRH/IRA 10 PM



Route: BV 13 Run: IRH/IRA 13 AM

Route: BV 13 **Operator:** NLESD (Baie Verte)

Vehicle: 009-17

Description:

Schools: Indian River High School (171) , Indian River Academy (409)

Run: IRH/IRA 13 AM

Description: Beachside / Little Bay / St. Patrick

Stops: 7

Start Time: 7:55 AM

End Time: 8:31 AM (35 min)

Distance: 27.75 km

Schools: Indian River High School, Indian River Academy

#	Arrival	Departure	Description
1	7:55 AM	7:56 AM	PENTECOSTAL CHURCH
2		8:04 AM	BUS SHELTER LITTLE BAY
3	8:05 AM	8:06 AM	TOP OF MINE HILL
4	8:06 AM	8:07 AM	COFFEE COVE RD
5	8:11 AM	8:12 AM	BUS SHELTER ST PATRICKS
6	8:27 AM	8:28 AM	Indian River High School Driveway
7	8:30 AM	8:31 AM	Indian River Academy Driveway

Route: BV 13 Run: IRH/IRA 13 AM



Route: BV 13 Run: IRH/IRA 13 PM

Route: BV 13 **Operator:** NLESD (Baie Verte)

Vehicle: 009-17

Description:

Schools: Indian River Academy (409) , Indian River High School (171)

Run: IRH/IRA 13 PM

Description: Beachside / Little Bay / St. Patrick

Stops: 7

Start Time: 2:55 PM

End Time: 3:46 PM (51 min)

Distance: 27.75 km

Schools: Indian River Academy, Indian River High School

#	Arrival	Departure	Description
1	2:55 PM	3:10 PM	Indian River Academy Driveway
2	3:12 PM	3:13 PM	Indian River High School Driveway
3	3:28 PM	3:29 PM	BUS SHELTER ST PATRICKS
4	3:33 PM		COFFEE COVE RD
5	3:34 PM	3:35 PM	TOP OF MINE HILL
6	3:36 PM	3:37 PM	BUS SHELTER LITTLE BAY
7	3:45 PM	3:46 PM	PENTECOSTAL CHURCH

Route: BV 13 Run: IRH/IRA 13 PM

