

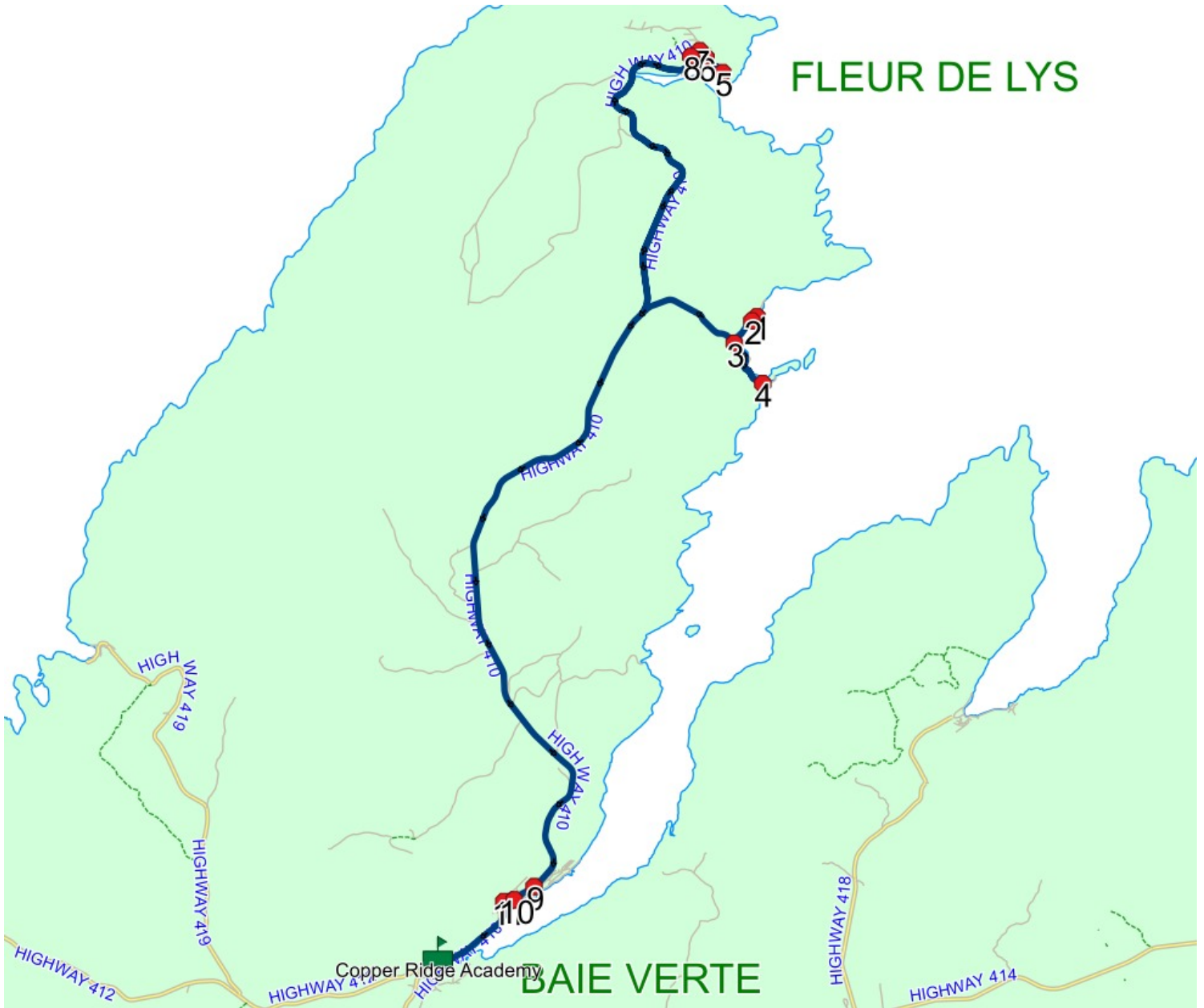
Route: BV 01 Run: CRA 01 AM

Route: BV 01 **Operator:** NLESD (Baie Verte)
Vehicle: 348-16
Description:
Schools: Copper Ridge Academy (125)

Run: CRA 01 AM **Description:** Fleur de Lys
Stops: 12 **Start Time:** 7:27 AM **End Time:** 8:36 AM (69 min) **Distance:** 47.27 km
Schools: Copper Ridge Academy

#	Arrival	Departure	Description
1		7:27 AM	NORTH SIDE TURNAROUND
2		7:27 AM	61 COVE RD
3	7:28 AM	7:29 AM	39 COVE RD
4	7:32 AM	7:33 AM	BREENS COVE & SOUTH SHORE
5		7:55 AM	FLEUR DE LYS TURNAROUND
6	7:55 AM	7:56 AM	HIGHWAY 410 - FIRE HALL
7	7:56 AM	7:57 AM	BARRETT'S LANE
8		7:57 AM	SKIPPER SHEA'S (ACROSS FROM STEPS)
9	8:23 AM	8:24 AM	HIGHWAY 410 & PUMPHREYS LANE
10	8:25 AM	8:26 AM	HIGHWAY 410 & BARN HILL RD
11	8:27 AM	8:28 AM	HIGH ST & BARN HILL ROAD
12	8:33 AM	8:36 AM	Copper Ridge Academy Driveway

Route: BV 01 Run: CRA 01 AM



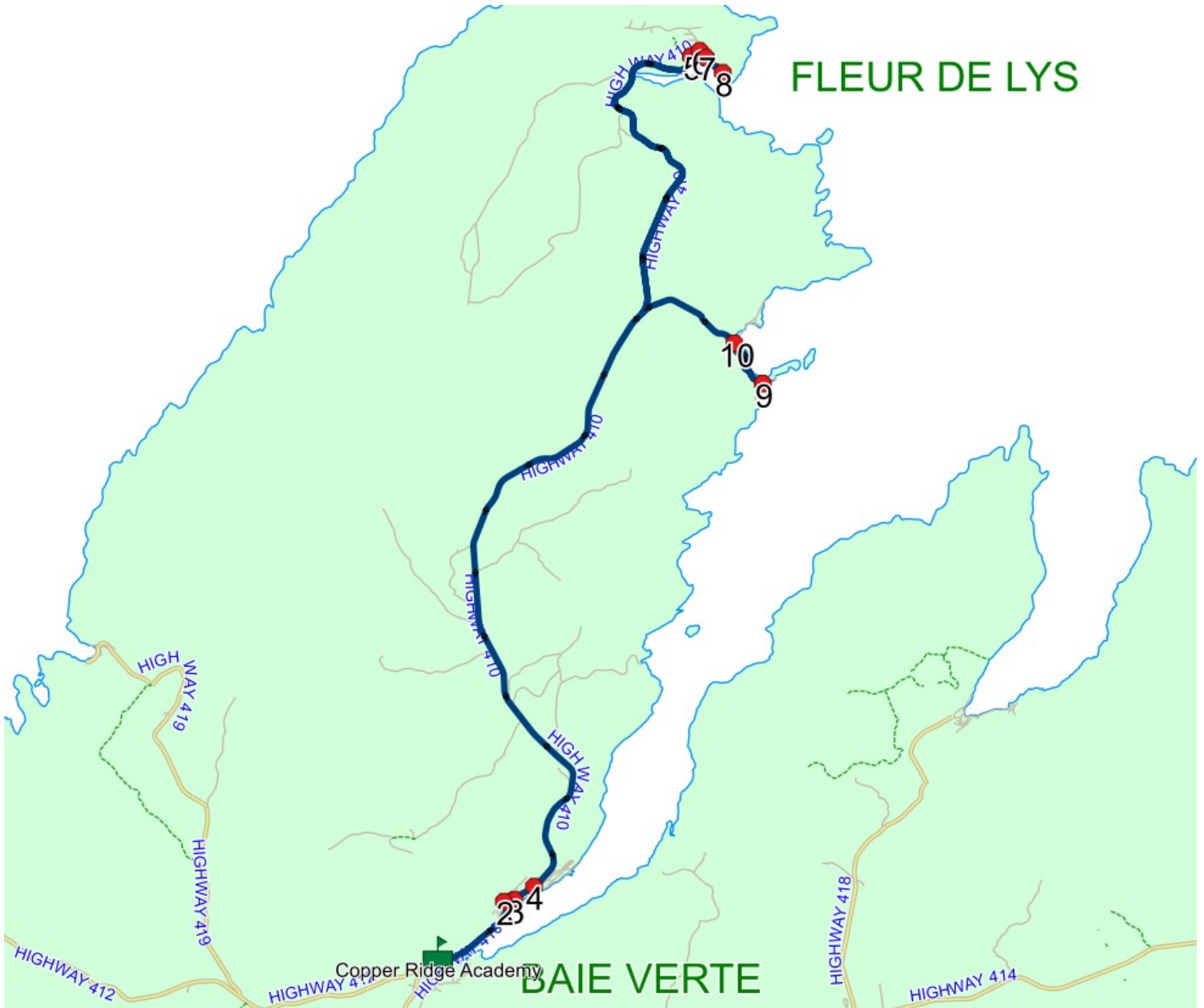
Route: BV 01 Run: CRA 01 PM

Route: BV 01 **Operator:** NLESD (Baie Verte)
Vehicle: 348-16
Description:
Schools: Copper Ridge Academy (125)

Run: CRA 01 PM **Description:** Fleur de Lys / Water St
Stops: 10 **Start Time:** 2:55 PM **End Time:** 4:16 PM (81 min) **Distance:** 46.41 km
Schools: Copper Ridge Academy

#	Arrival	Departure	Description
1	2:55 PM	3:10 PM	Copper Ridge Academy Driveway
2	3:14 PM	3:15 PM	HIGH ST & BARN HILL ROAD
3	3:17 PM	3:18 PM	HIGHWAY 410 & BARN HILL RD
4	3:19 PM	3:20 PM	HIGHWAY 410 & PUMPHREYS LANE
5	3:46 PM		SKIPPER SHEA'S (ACROSS FROM STEPS)
6	3:47 PM		BARRETTS LANE
7	3:48 PM		HIGHWAY 410 - FIRE HALL
8	3:49 PM		FLEUR DE LYS TURNAROUND
9	4:10 PM	4:11 PM	BREENS COVE & SOUTH SHORE
10	4:15 PM	4:16 PM	39 COVE RD

Route: BV 01 Run: CRA 01 PM



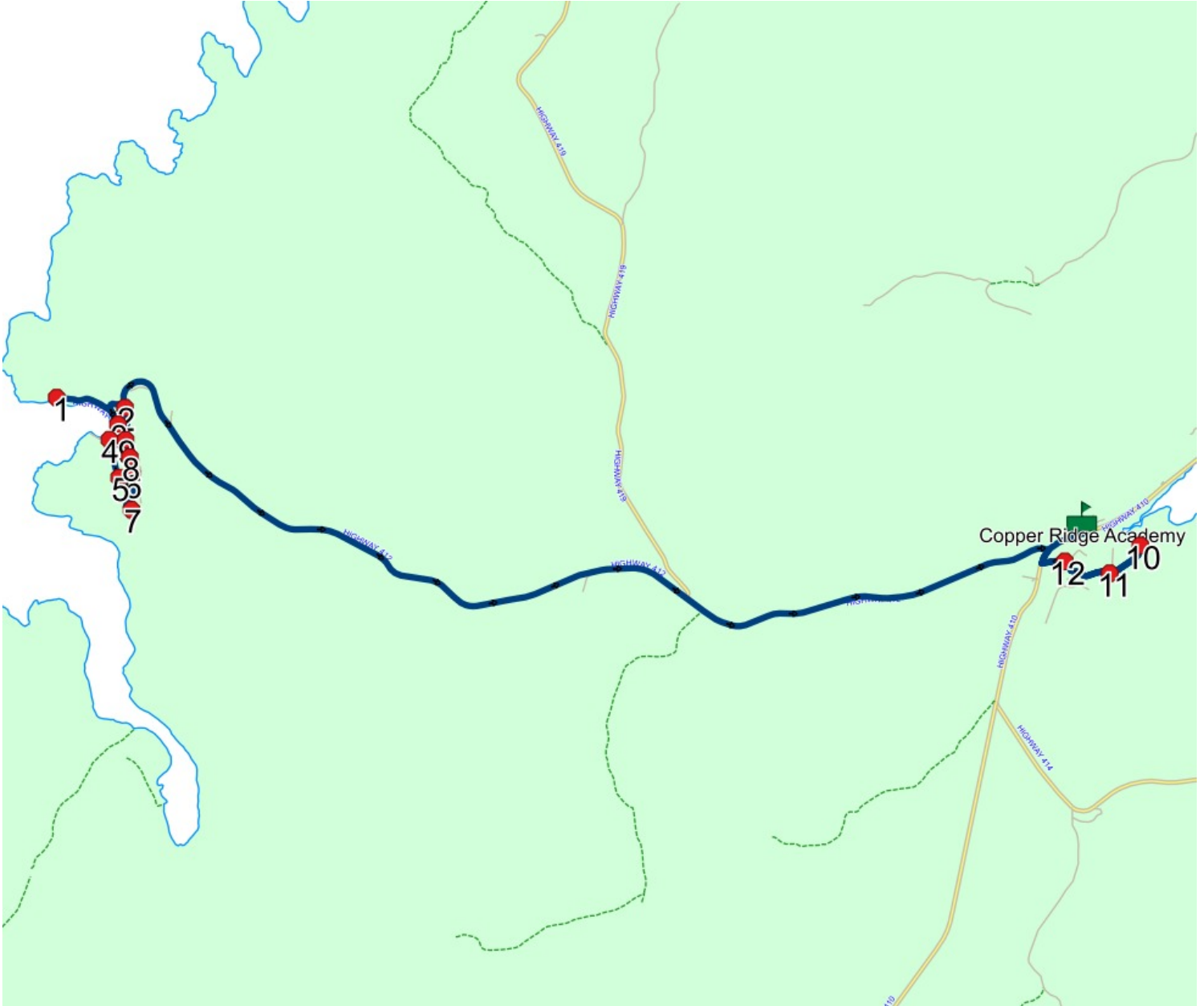
Route: BV 03 Run: CRA 03 AM

Route: BV 03 **Operator:** NLESD (Baie Verte)
Vehicle: 333-15
Description:
Schools: Copper Ridge Academy (125)

Run: CRA 03 AM **Description:** Seal Cove
Stops: 13 **Start Time:** 7:51 AM **End Time:** 8:34 AM (44 min) **Distance:** 21.67 km
Schools: Copper Ridge Academy

#	Arrival	Departure	Description
1		7:51 AM	TURNAROUND MAIN RD, NORTH SIDE
2		7:54 AM	MAIN RD & ANDREWS RD
3		7:56 AM	POST OFFICE
4	7:56 AM	7:57 AM	CIRCULAR RD & MAIN RD
5		7:59 AM	3 AVE & CIRCULAR RD
6		8:00 AM	3 AVE & NEWTOWN RD
7	8:02 AM	8:03 AM	NEWTON RD TURNAROUND
8	8:04 AM	8:05 AM	33 NEWTON RD
9		8:06 AM	16 NEWTON RD
10		8:26 AM	71 SOUTH SHORE DR
11		8:28 AM	33 SOUTH SHORE DR
12		8:31 AM	COURTESY STOP (FAMILY RESPONSIBILITY ZONE) NEWTOWN RD & LAURA LEWIS AVE
13	8:33 AM	8:34 AM	Copper Ridge Academy Driveway

Route: BV 03 Run: CRA 03 AM



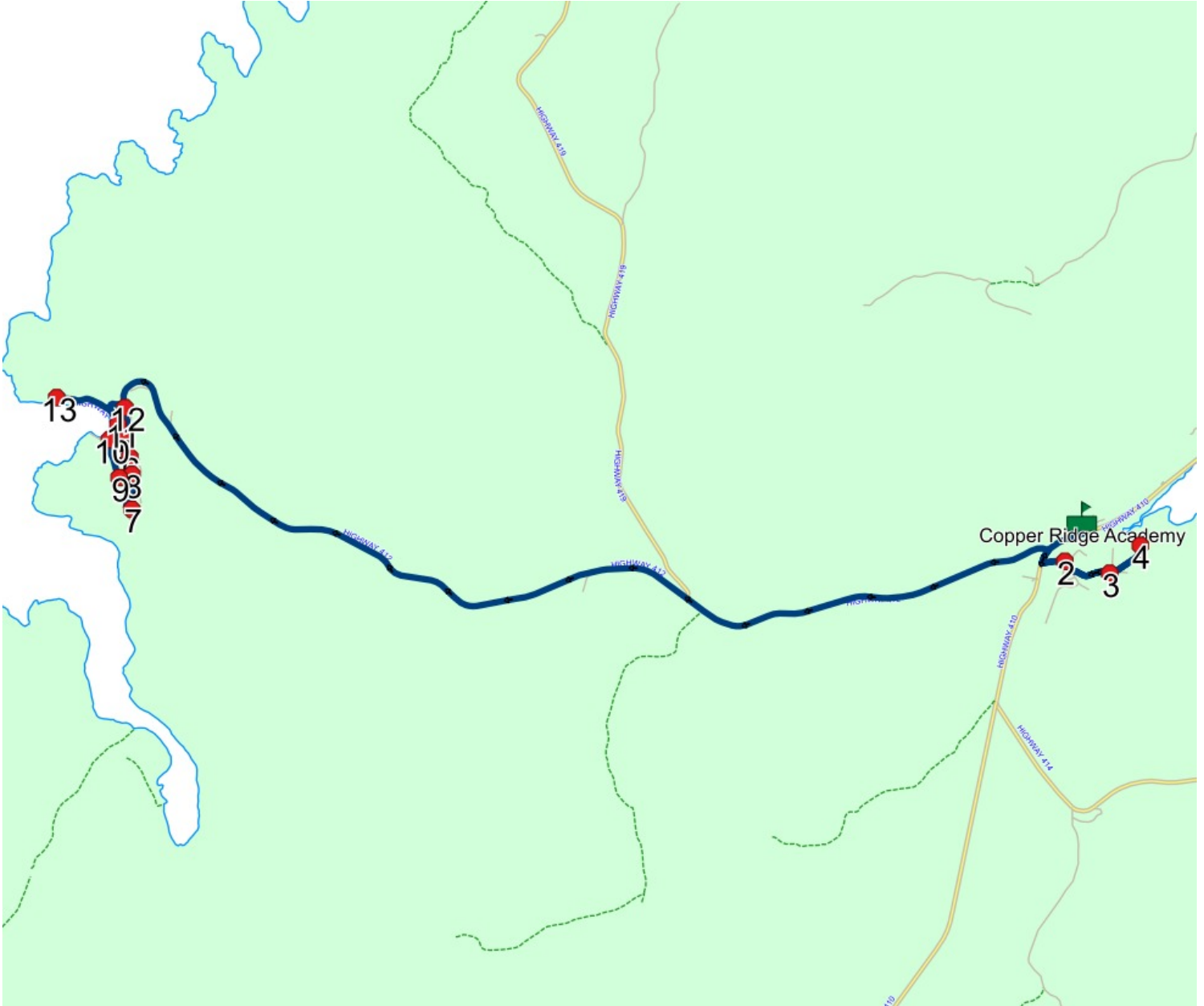
Route: BV 03 Run: CRA 03 PM

Route: BV 03 **Operator:** NLESD (Baie Verte)
Vehicle: 333-15
Description:
Schools: Copper Ridge Academy (125)

Run: CRA 03 PM **Description:** Seal Cove
Stops: 13 **Start Time:** 2:55 PM **End Time:** 3:52 PM (57 min) **Distance:** 21.68 km
Schools: Copper Ridge Academy

#	Arrival	Departure	Description
1	2:55 PM	3:10 PM	Copper Ridge Academy Driveway
2	3:12 PM		COURTESY STOP (FAMILY RESPONSIBILITY ZONE) NEWTOWN RD & LAURA LEWIS AVE
3	3:15 PM		34 SOUTH SHORE DR
4	3:17 PM		71 SOUTH SHORE DR
5	3:37 PM	3:38 PM	16 NEWTON RD
6	3:39 PM		33 NEWTON RD
7	3:41 PM	3:42 PM	NEWTON RD TURNAROUND
8	3:43 PM	3:44 PM	3 AVE & NEWTOWN RD
9	3:45 PM		3 AVE & CIRCULAR RD
10	3:47 PM		CIRCULAR RD & MAIN RD
11	3:48 PM		POST OFFICE
12	3:49 PM	3:50 PM	MAIN RD & ANDREWS RD
13	3:52 PM		TURNAROUND MAIN RD, NORTH SIDE

Route: BV 03 Run: CRA 03 PM



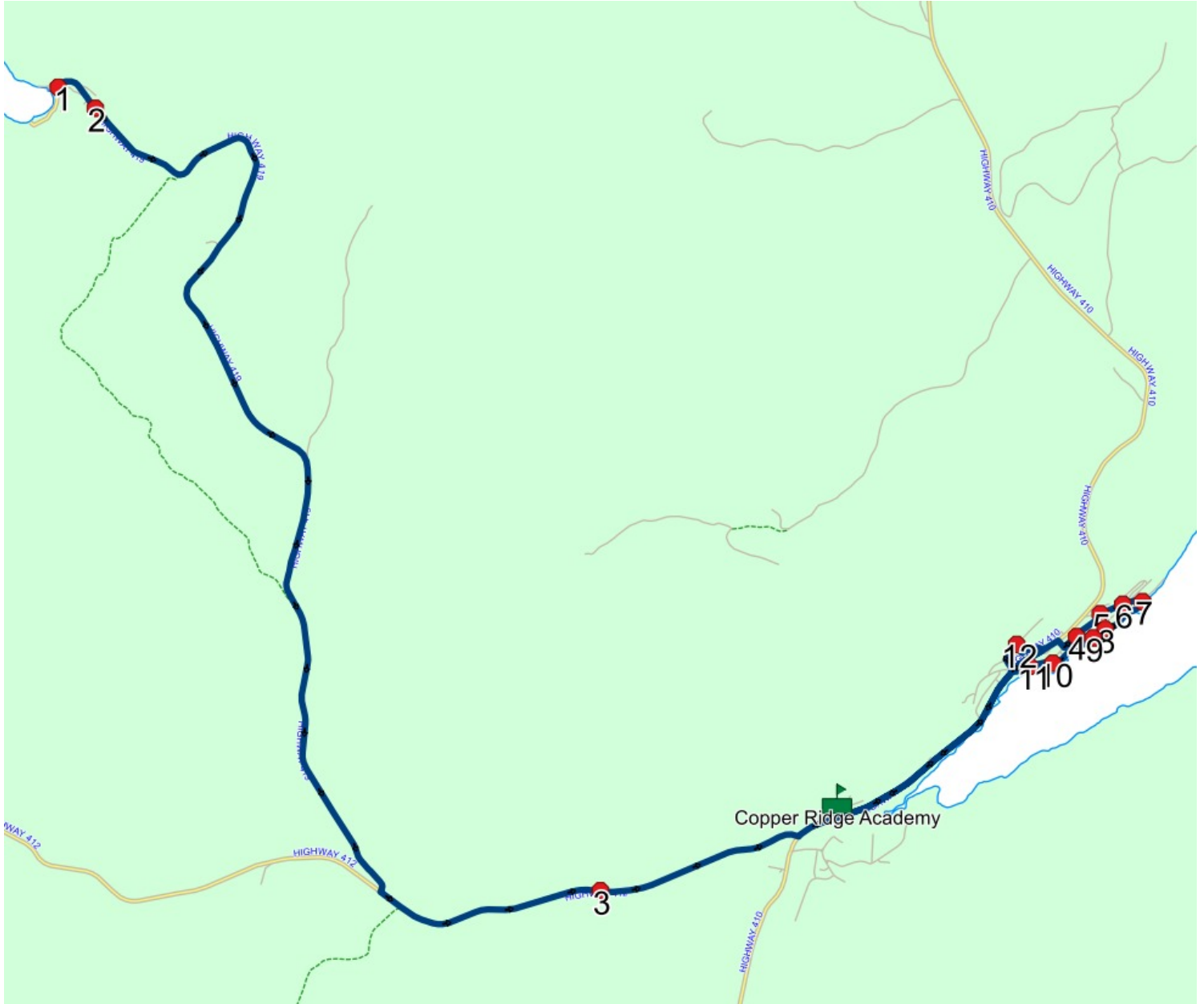
Route: BV 04 Run: CRA 04 AM

Route: BV 04 **Operator:** NLESD (Baie Verte)
Vehicle: 011-17
Description:
Schools: Copper Ridge Academy (125)

Run: CRA 04 AM **Description:**
Stops: 13 **Start Time:** 7:52 AM **End Time:** 8:36 AM (44 min) **Distance:** 26.18 km
Schools: Copper Ridge Academy

#	Arrival	Departure	Description
1		7:52 AM	HIGHWAY 419 & PARDYS LANE
2		7:53 AM	OLD PENTECOSTAL CHURCH
3		8:07 AM	304 SEAL COVE RD
4		8:15 AM	60 MAIN ST
5	8:16 AM	8:17 AM	MAIN ST & DIAGONAL ST
6		8:18 AM	DIAGONAL ST & CENTRE ST
7		8:19 AM	WATER ST & DIAGONAL ST
8	8:20 AM	8:21 AM	49 WATER ST
9	8:21 AM	8:22 AM	WATER ST & CENTRE ST
10	8:23 AM	8:24 AM	5 WATER ST
11		8:25 AM	41 MAIN ST
12	8:27 AM	8:28 AM	NORTH ST & HIGH ST
13	8:33 AM	8:35 AM	Copper Ridge Academy Driveway

Route: BV 04 Run: CRA 04 AM



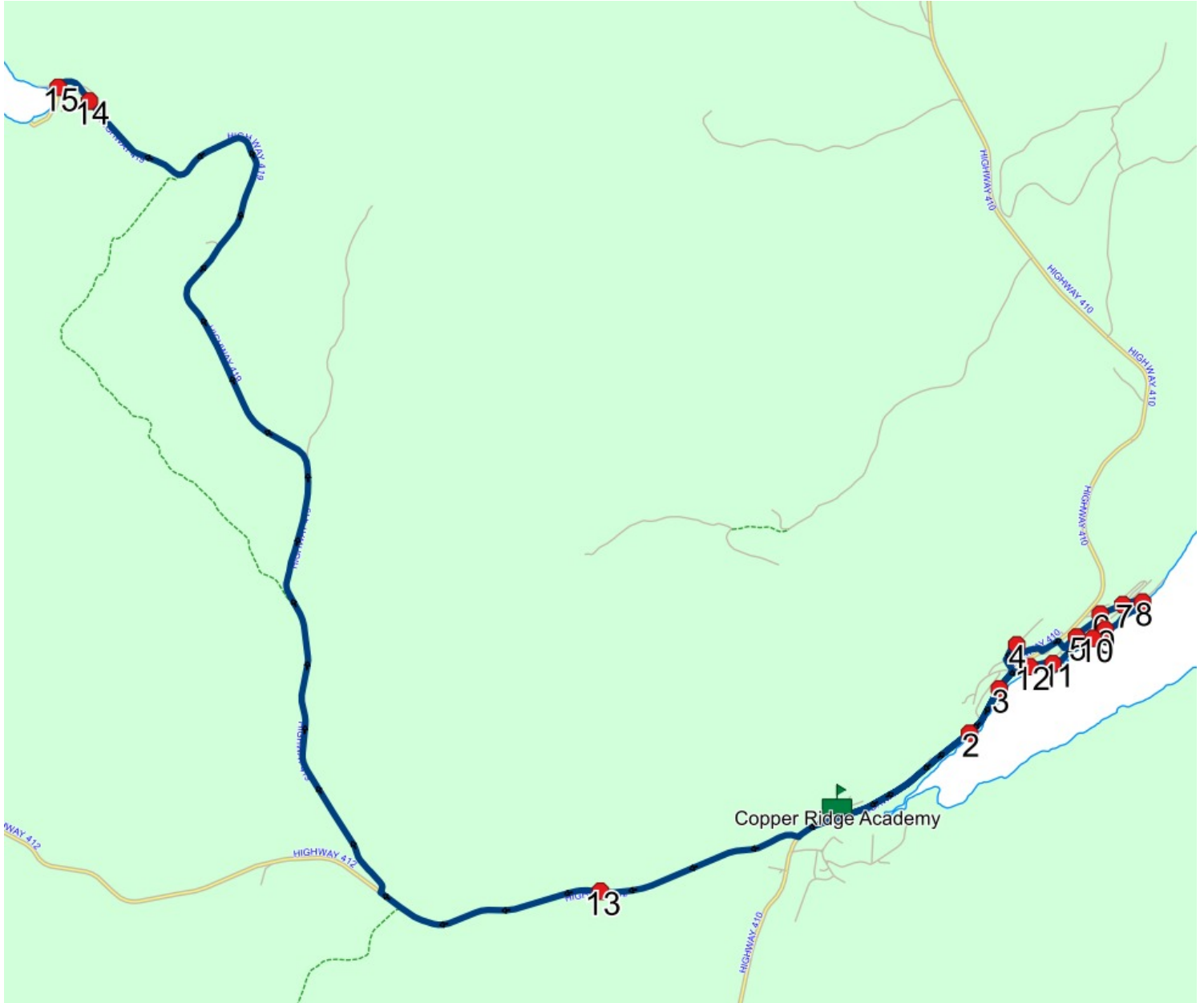
Route: BV 04 Run: CRA 04 PM

Route: BV 04 **Operator:** NLESD (Baie Verte)
Vehicle: 011-17
Description:
Schools: Copper Ridge Academy (125)

Run: CRA 04 PM **Description:**
Stops: 15 **Start Time:** 2:55 PM **End Time:** 3:53 PM (58 min) **Distance:** 25.41 km
Schools: Copper Ridge Academy

#	Arrival	Departure	Description
1	2:55 PM	3:10 PM	Copper Ridge Academy Driveway
2	3:12 PM		113 HIGHWAY 410
3	3:13 PM	3:14 PM	83 HIGHWAY 410
4	3:16 PM	3:17 PM	NORTH ST & HIGH ST
5	3:20 PM	3:21 PM	60 MAIN ST
6	3:22 PM	3:23 PM	MAIN ST & DIAGONAL ST
7	3:23 PM	3:24 PM	DIAGONAL ST & CENTRE ST
8	3:24 PM	3:25 PM	WATER ST & DIAGONAL ST
9	3:26 PM	3:27 PM	49 WATER ST
10	3:27 PM	3:28 PM	WATER ST & CENTRE ST
11	3:29 PM	3:30 PM	5 WATER ST
12	3:31 PM		41 MAIN ST
13	3:38 PM		304 SEAL COVE RD
14	3:52 PM	3:53 PM	10 MAIN ST - WILD COVE
15	3:53 PM		HIGHWAY 419 & PARDYS LANE

Route: BV 04 Run: CRA 04 PM



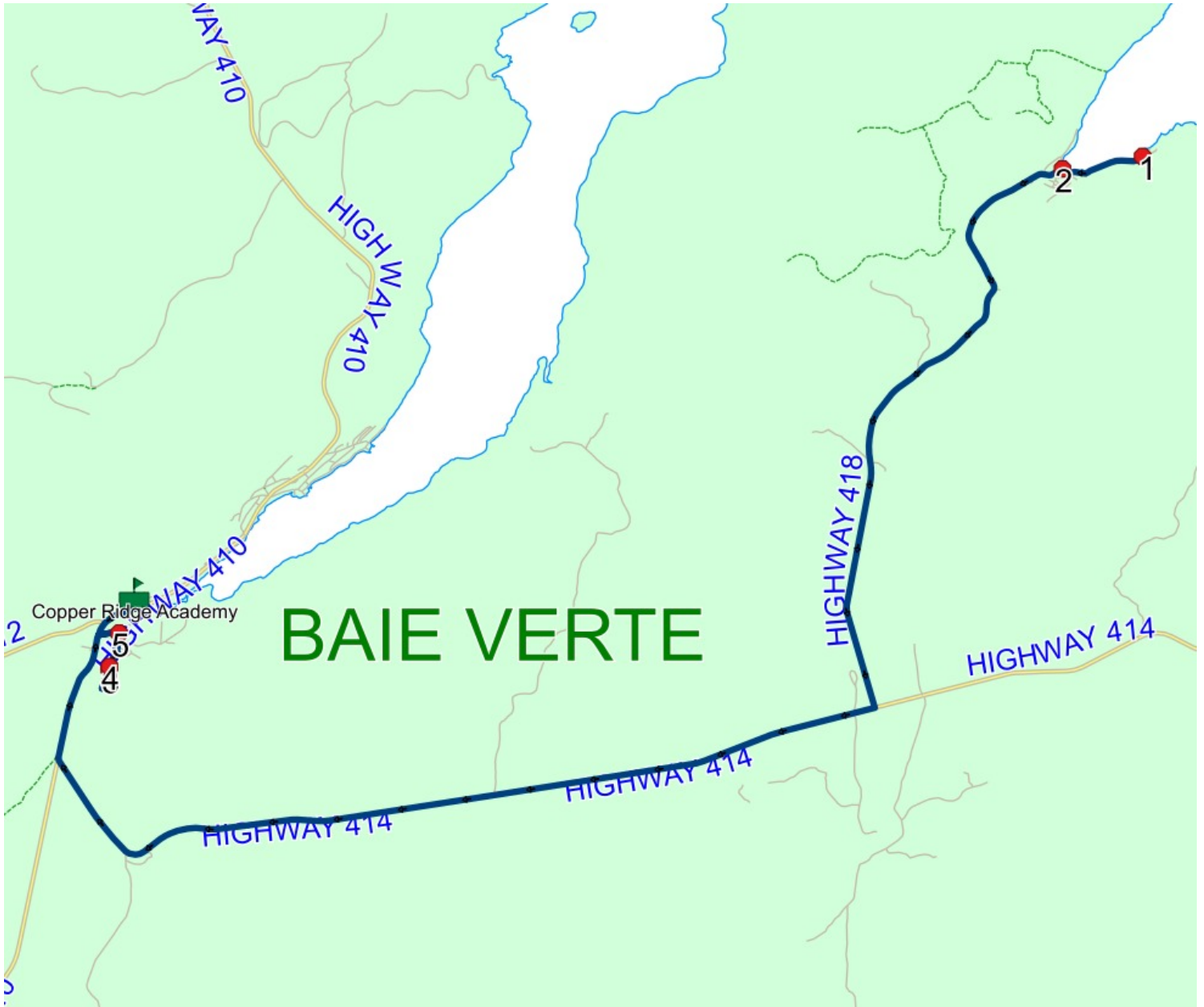
Route: BV 05 Run: CRA 05 AM

Route: BV 05 **Operator:** NLESD (Baie Verte)
Vehicle: 221-12
Description:
Schools: Copper Ridge Academy (125)

Run: CRA 05 AM **Description:** Ming's Bight
Stops: 6 **Start Time:** 7:53 AM **End Time:** 8:35 AM (43 min) **Distance:** 27.40 km
Schools: Copper Ridge Academy

#	Arrival	Departure	Description
1		7:53 AM	TURNAROUND NEAR BRIDGE
2	7:55 AM	7:57 AM	PENTECOSTAL CHURCH
3	8:27 AM	8:28 AM	48 BENNETT TERR
4	8:28 AM	8:29 AM	41 BENNETT TERR Current: 2023-06-30
5		8:30 AM	COURTESY STOP (FAMILY RESPONSIBILITY ZONE) NEWTOWN RD & LAURA LEWIS AVE
6	8:33 AM	8:35 AM	Copper Ridge Academy Driveway

Route: BV 05 Run: CRA 05 AM



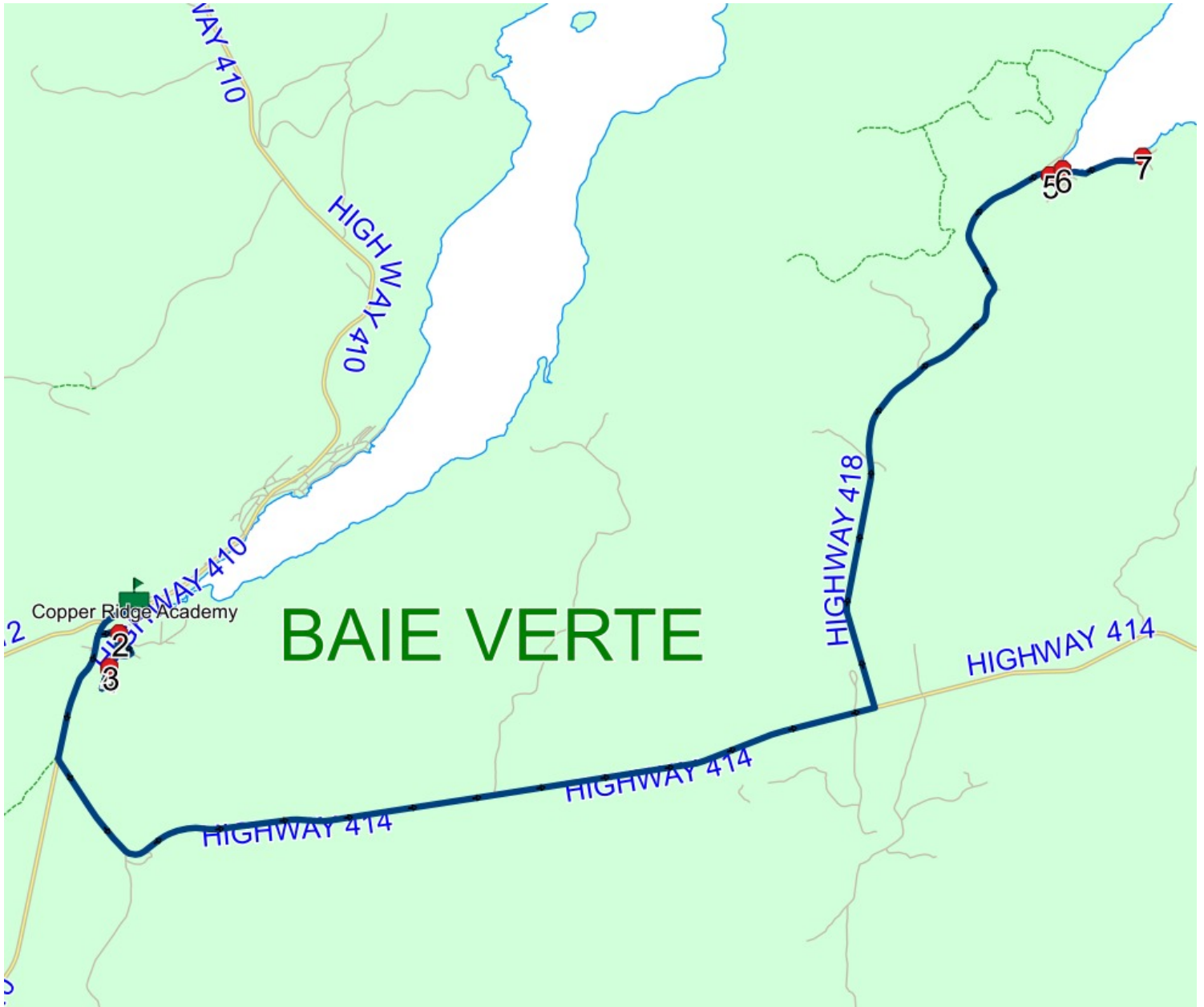
Route: BV 05 Run: CRA 05 PM

Route: BV 05 Operator: NLESD (Baie Verte)
 Vehicle: 221-12
 Description:
 Schools: Copper Ridge Academy (125)

Run: CRA 05 PM Description: Ming's Bight
 Stops: 7 Start Time: 2:55 PM End Time: 3:52 PM (57 min) Distance: 27.63 km
 Schools: Copper Ridge Academy

#	Arrival	Departure	Description
1	2:55 PM	3:10 PM	Copper Ridge Academy Driveway
2	3:12 PM		COURTESY STOP (FAMILY RESPONSIBILITY ZONE) NEWTOWN RD & LAURA LEWIS AVE
3	3:14 PM		41 BENNETT TERR Current: 2023-06-30
4	3:14 PM	3:16 PM	48 BENNETT TERR
5	3:47 PM	3:48 PM	ALIAN TOWER
6	3:49 PM	3:50 PM	PENTECOSTAL CHURCH
7	3:52 PM		TURNAROUND NEAR BRIDGE

Route: BV 05 Run: CRA 05 PM



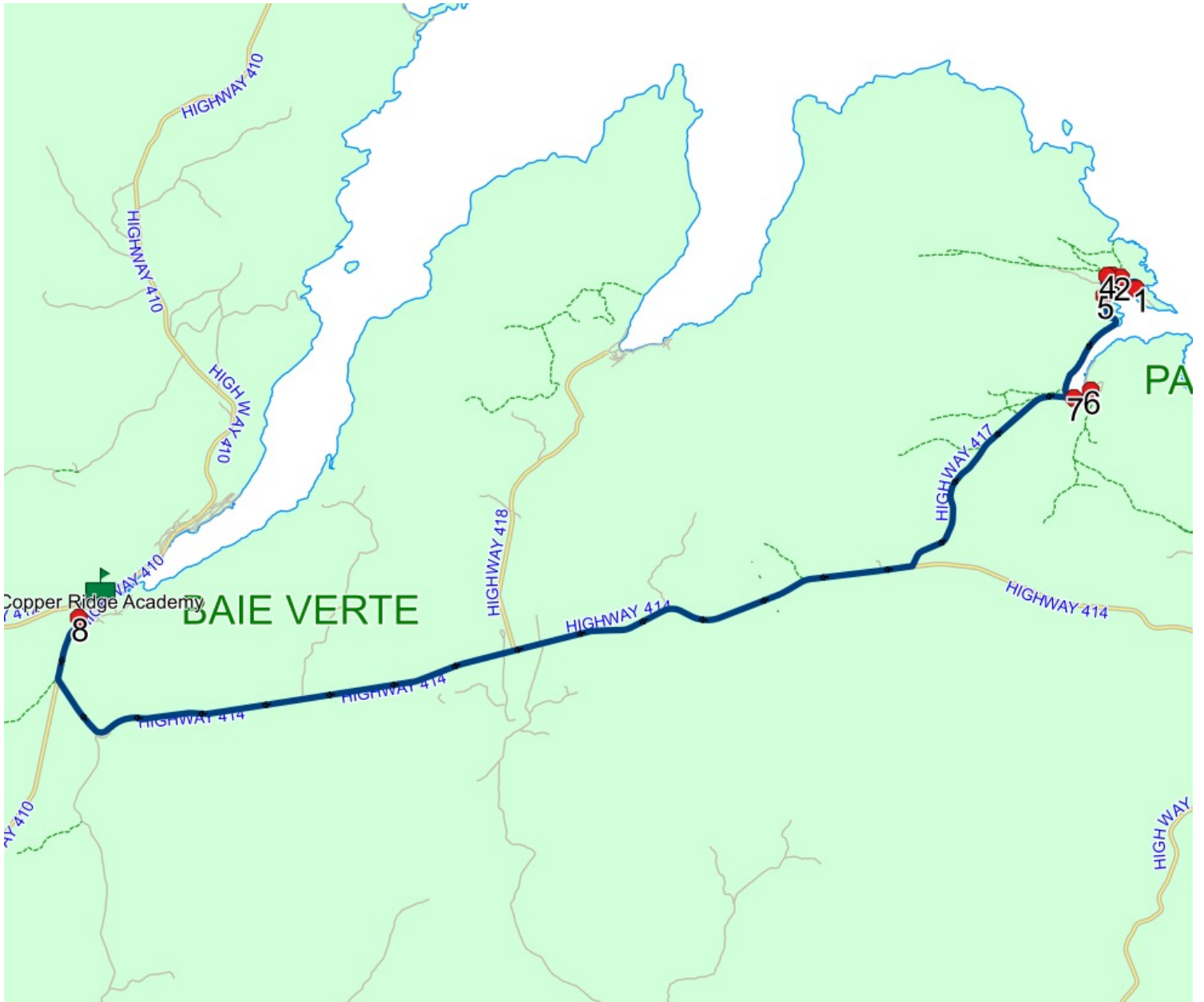
Route: BV 06 Run: CRA 06 AM

Route: BV 06 **Operator:** NLESD (Baie Verte)
Vehicle: 345-16
Description:
Schools: Copper Ridge Academy (125)

Run: CRA 06 AM **Description:** Pacquet / Woodstock
Stops: 9 **Start Time:** 7:44 AM **End Time:** 8:34 AM (50 min) **Distance:** 37.32 km
Schools: Copper Ridge Academy

#	Arrival	Departure	Description
1	7:44 AM	7:45 AM	MAIN ST & SARCEYS LANE
2	7:46 AM	7:47 AM	MAIN ST & WATER ST
3		7:47 AM	UNITED CHURCH
4		7:48 AM	MAIN ST & LAKE RD
5		7:49 AM	48 MAIN ST
6		7:58 AM	LANE NEXT TO BRIDGE
7		8:00 AM	CONNIE'S STORE - WOODSTOCK
8		8:31 AM	COURTESY STOP (FAMILY RESPONSIBILITY ZONE) JR'S AUTO CLINIC
9	8:33 AM	8:34 AM	Copper Ridge Academy Driveway

Route: BV 06 Run: CRA 06 AM



Route: BV 06 Run: CRA 06 PM

Route: BV 06 Operator: NLESD (Baie Verte)
 Vehicle: 345-16
 Description:
 Schools: Copper Ridge Academy (125)

Run: CRA 06 PM Description: Pacquet / Woodstock
 Stops: 9 Start Time: 2:55 PM End Time: 4:00 PM (65 min) Distance: 37.32 km
 Schools: Copper Ridge Academy

#	Arrival	Departure	Description
1	2:55 PM	3:10 PM	Copper Ridge Academy Driveway
2	3:11 PM		COURTESY STOP (FAMILY RESPONSIBILITY ZONE) JR'S AUTO CLINIC
3	3:43 PM		CONNIE'S STORE - WOODSTOCK
4	3:45 PM	3:46 PM	LANE NEXT TO BRIDGE
5	3:54 PM		48 MAIN ST
6	3:55 PM	3:56 PM	MAIN ST & LAKE RD
7	3:56 PM		UNITED CHURCH
8	3:57 PM		MAIN ST & WATER ST
9	3:59 PM	4:00 PM	MAIN ST & SARCEYS LANE

Route: BV 06 Run: CRA 06 PM

