

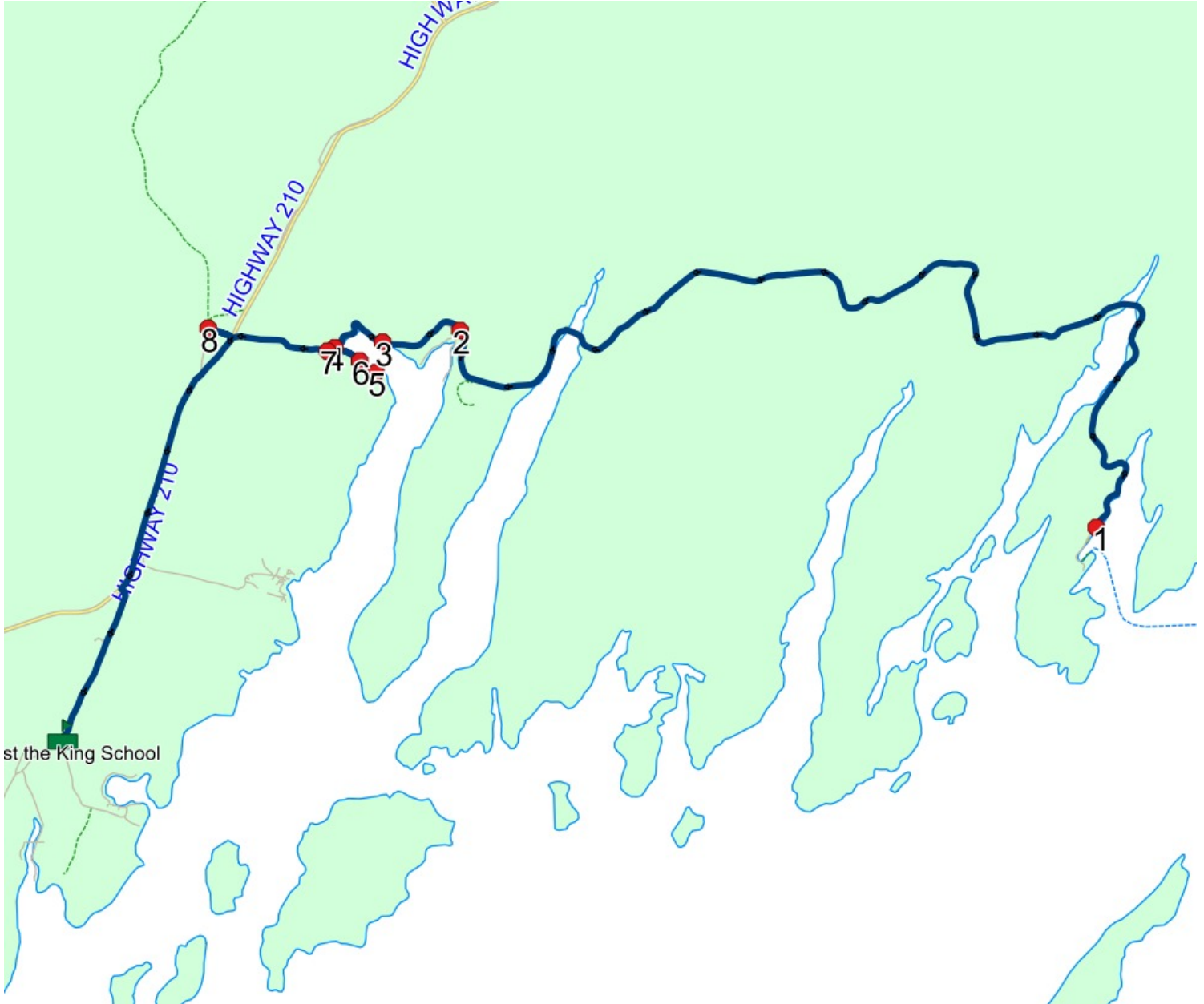
Route: BP 05 (M) Run: CTK 05 AM (M)

Route: BP 05 **Operator:** NLESD (Burin)
Vehicle: 351-16
Description:
Schools: Christ the King School (223)

Run: CTK 05 AM (M) **Description:** **Variation:** M
Schools: Christ the King School **Stops:** 9 **Start Time:** 7:46 AM **End Time:** 8:36 AM (50 min) **Distance:** 36.60 km

#	Arrival	Departure	Description
1		7:46 AM	COMMUNITY CENTRE - PETIT FORTE
2		8:12 AM	BROOKSIDE
3	8:14 AM	8:15 AM	HIGHWAY 215 Current: 2023-06-30
4	8:16 AM	8:17 AM	BRIDGE INTERSECTION - BOAT HARBOUR
5		8:19 AM	SAUNDERS TURNAROUND - BOAT HARBOUR
6	8:20 AM	8:21 AM	WALTERS OLD STORE - BOAT HARBOUR
7		8:23 AM	WALTERS STORAGE SHEDS - BOAT HARBOUR
8		8:27 AM	ACROSS HWY, END OF ROAD - BOAT HARBOUR
9	8:35 AM	8:36 AM	Christ the King School Driveway

Route: BP 05 (M) Run: CTK 05 AM (M)



Route: BP 05 (TWRF) Run: CTK 05 AM (TWRF)

Route: BP 05

Operator: NLESD (Burin)

Vehicle: 351-16

Description:

Schools: Christ the King School (223)

Run: CTK 05 AM (TWRF)

Description:

Variation: TWRF

Schools: Christ the King School

Stops: 9

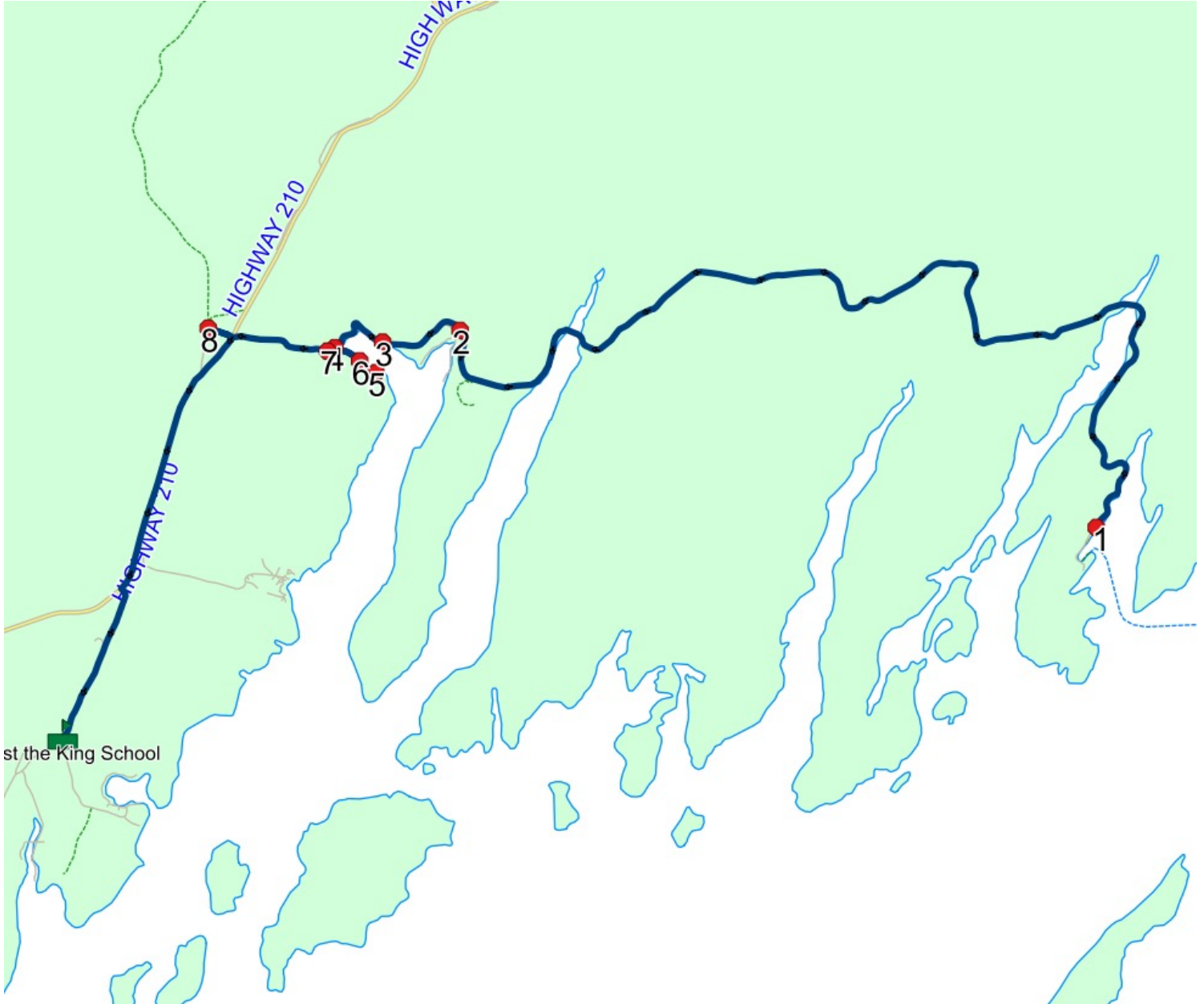
Start Time: 7:46 AM

End Time: 8:36 AM (50 min)

Distance: 36.60 km

#	Arrival	Departure	Description
1		7:46 AM	COMMUNITY CENTRE - PETIT FORTE
2		8:12 AM	BROOKSIDE
3	8:14 AM	8:15 AM	HIGHWAY 215 Current: 2023-06-30
4	8:16 AM	8:17 AM	BRIDGE INTERSECTION - BOAT HARBOUR
5		8:19 AM	SAUNDERS TURNAROUND - BOAT HARBOUR
6	8:20 AM	8:21 AM	WALTERS OLD STORE - BOAT HARBOUR
7		8:23 AM	WALTERS STORAGE SHEDS - BOAT HARBOUR
8		8:27 AM	ACROSS HWY, END OF ROAD - BOAT HARBOUR
9	8:35 AM	8:36 AM	Christ the King School Driveway

Route: BP 05 (TWRP) Run: CTK 05 AM (TWRP)



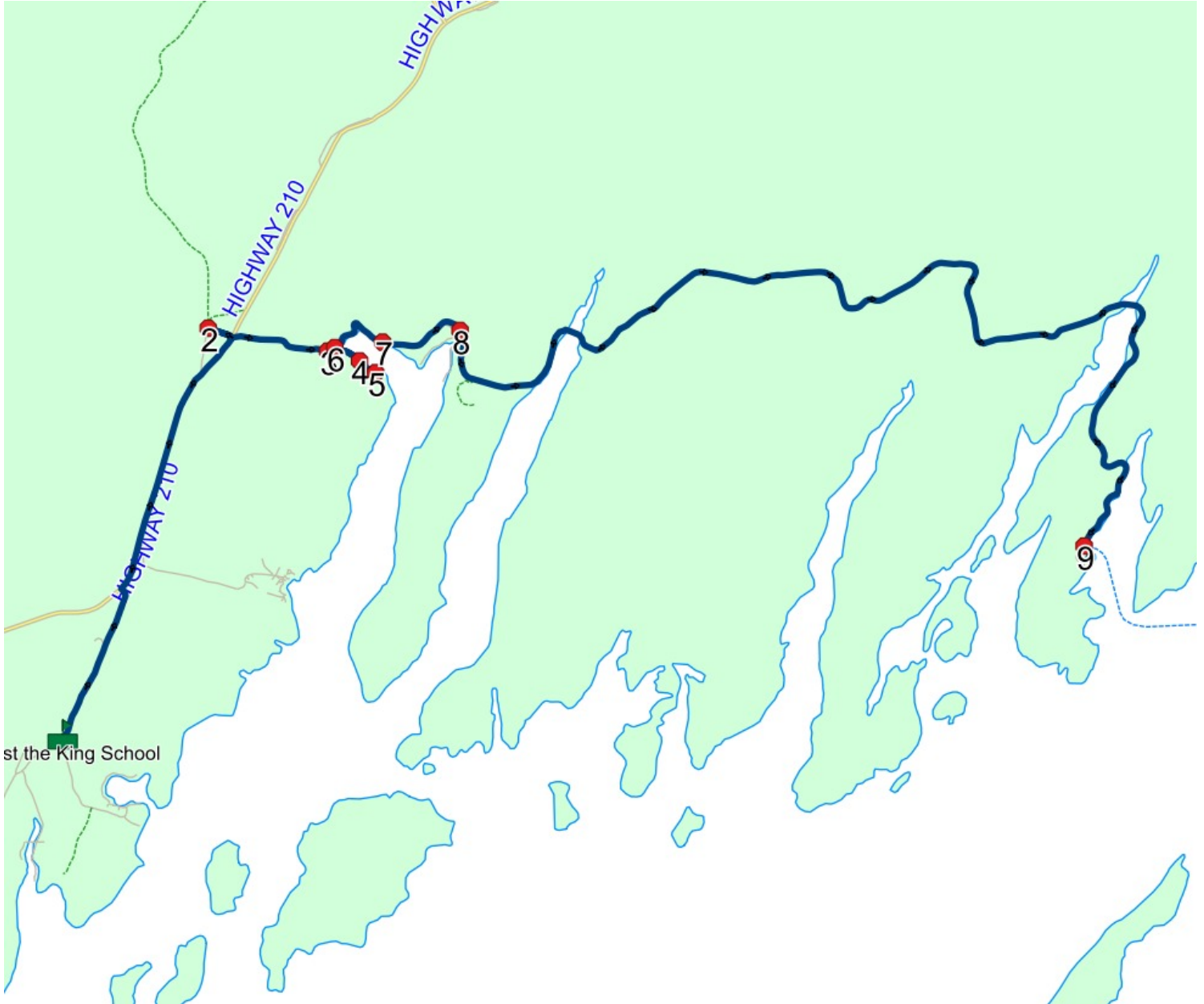
Route: BP 05 (MTWR) Run: CTK 05 PM (MTWR)

Route: BP 05 **Operator:** NLESD (Burin)
Vehicle: 351-16
Description:
Schools: Christ the King School (223)

Run: CTK 05 PM (MTWR) **Description:** **Variation:** MTWR
Schools: Christ the King School **Stops:** 9 **Start Time:** 2:48 PM **End Time:** 3:53 PM (65 min) **Distance:** 36.99 km

#	Arrival	Departure	Description
1	2:48 PM	3:03 PM	Christ the King School Driveway
2	3:11 PM	3:12 PM	ACROSS HWY, END OF ROAD - BOAT HARBOUR
3	3:15 PM	3:16 PM	WALTERS STORAGE SHEDS - BOAT HARBOUR
4	3:17 PM	3:18 PM	WALTERS OLD STORE - BOAT HARBOUR
5	3:19 PM		SAUNDERS TURNAROUND - BOAT HARBOUR
6	3:22 PM		BRIDGE INTERSECTION - BOAT HARBOUR
7	3:24 PM		HIGHWAY 215 Current: 2023-06-30
8	3:26 PM	3:27 PM	BROOKSIDE
9	3:53 PM		COMMUNITY CENTRE - PETIT FORTE

Route: BP 05 (MTWR) Run: CTK 05 PM (MTWR)



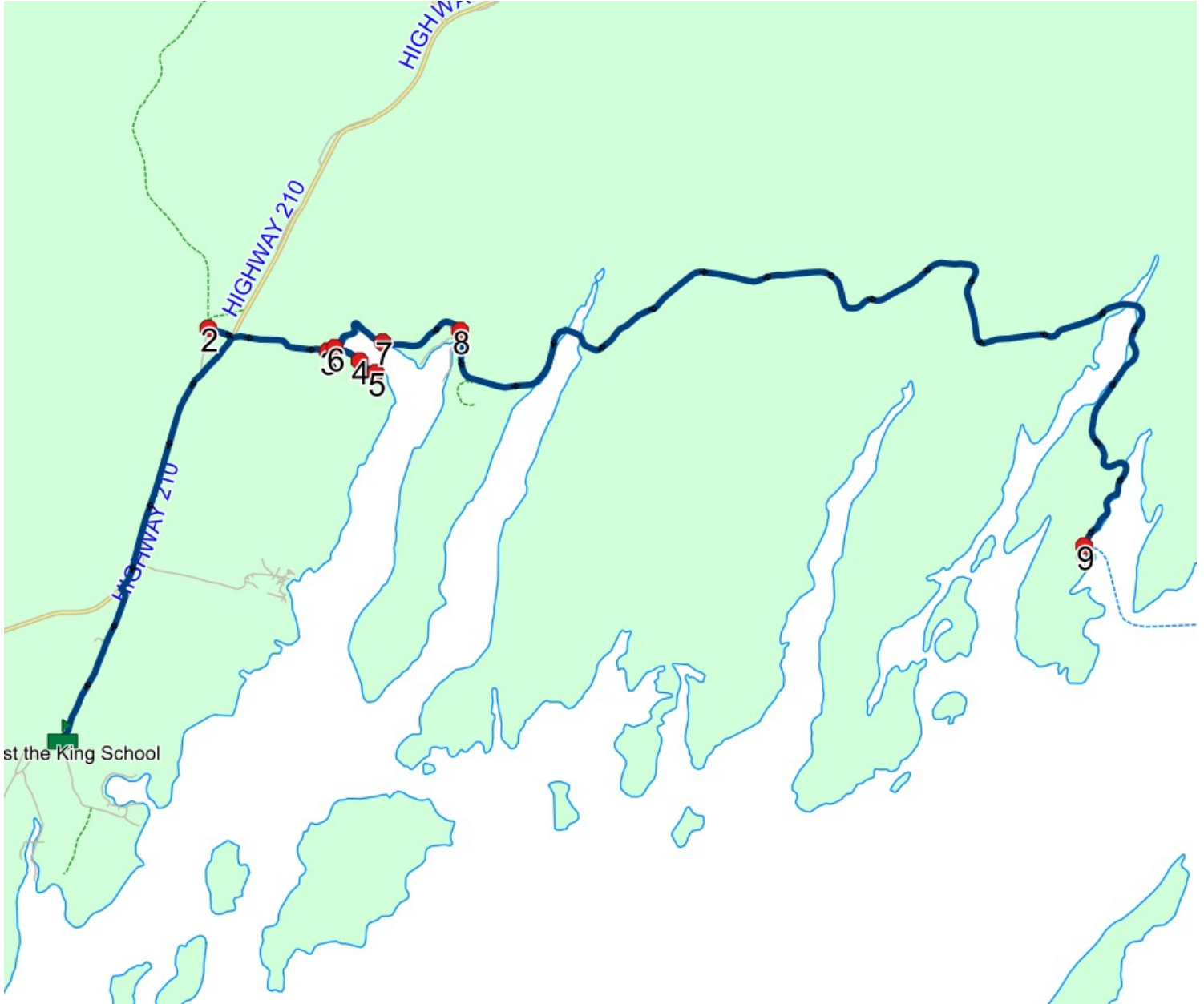
Route: BP 05 (F) Run: CTK 05 PM (F)

Route: BP 05 Operator: NLESD (Burin)
 Vehicle: 351-16
 Description:
 Schools: Christ the King School (223)

Run: CTK 05 PM (F) Description: Variation: F
 Schools: Christ the King School Stops: 9 Start Time: 2:48 PM End Time: 3:53 PM (65 min) Distance: 36.99 km

#	Arrival	Departure	Description
1	2:48 PM	3:03 PM	Christ the King School Driveway
2	3:11 PM	3:12 PM	ACROSS HWY, END OF ROAD - BOAT HARBOUR
3	3:15 PM	3:16 PM	WALTERS STORAGE SHEDS - BOAT HARBOUR
4	3:17 PM	3:18 PM	WALTERS OLD STORE - BOAT HARBOUR
5	3:19 PM		SAUNDERS TURNAROUND - BOAT HARBOUR
6	3:22 PM		BRIDGE INTERSECTION - BOAT HARBOUR
7	3:24 PM		HIGHWAY 215 Current: 2023-06-30
8	3:26 PM	3:27 PM	BROOKSIDE
9	3:53 PM		COMMUNITY CENTRE - PETIT FORTE

Route: BP 05 (F) Run: CTK 05 PM (F)



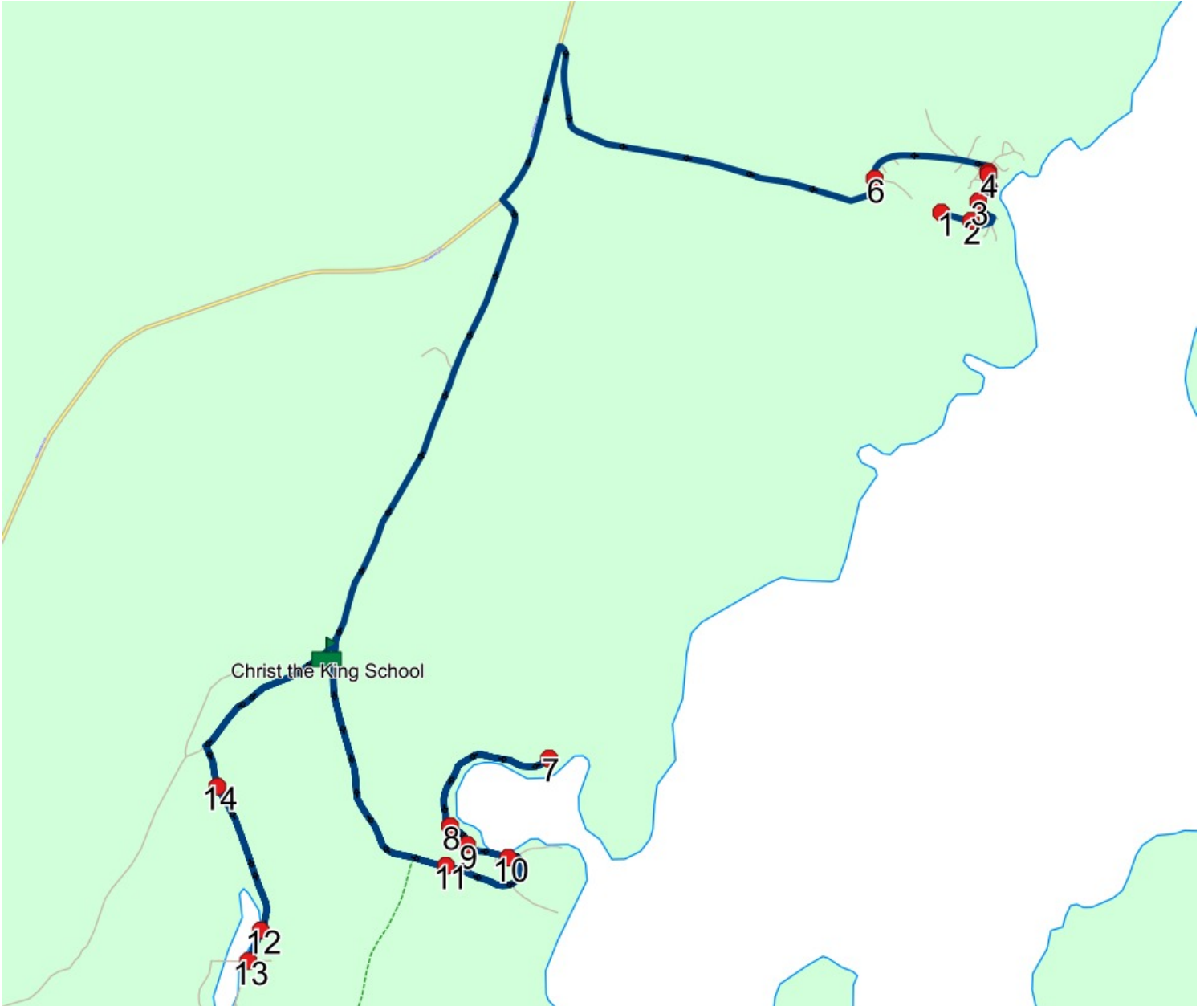
Route: BP 06 Run: CTK 06 AM

Route: BP 06 **Operator:** NLESD (Burin)
Vehicle: 336-15
Description:
Schools: Christ the King School (223)

Run: CTK 06 AM **Description:**
Schools: Christ the King School **Stops:** 15 **Start Time:** 7:57 AM **End Time:** 8:37 AM (39 min) **Distance:** 19.60 km

#	Arrival	Departure	Description
1	7:57 AM	7:58 AM	TOP OF HILL/END OF ROAD PARKERS COVE
2		7:58 AM	11 OLD BRANCH RD
3		8:00 AM	BIG ROCK PARKERS COVE
4		8:01 AM	1 MAIN RD; PARKERS COVE; A0E Current: 2022-06-30
5		8:01 AM	STORE PARKERS COVE
6	8:03 AM	8:04 AM	OCEANVIEW RD - PARKERS COVE
7		8:17 AM	END OF BAINE HARBOUR - TURN AROUND
8	8:19 AM	8:20 AM	35 MAIN RD - BAINE HARBOUR
9		8:20 AM	CHURCH ROAD INTERSECTION - BAINE HARBOUR
10	8:21 AM	8:22 AM	INTERSECTION HILL RD - BAINE HARBOUR
11	8:23 AM	8:24 AM	STEEL SHED - BAINE HARBOUR
12		8:29 AM	244 MAIN RD; RUSHOON; A0E
13		8:30 AM	CLIFF ROAD INTERSECTION - RUSHOON Current: 2023-06-30
14		8:34 AM	COURTESY STOP/FAMILY RESPONSIBILITY ZONE (BELL ALIANT BUILDING) - RUSHOON
15	8:35 AM	8:37 AM	Christ the King School Driveway

Route: BP 06 Run: CTK 06 AM



Route: BP 06 Run: CTK 06 PM

Route: BP 06 **Operator:** NLESD (Burin)
Vehicle: 336-15
Description:
Schools: Christ the King School (223)

Run: CTK 06 PM **Description:**
Schools: Christ the King School **Stops:** 15 **Start Time:** 2:48 PM **End Time:** 3:41 PM (53 min) **Distance:** 19.60 km

#	Arrival	Departure	Description
1	2:48 PM	3:03 PM	Christ the King School Driveway
2	3:05 PM		COURTESY STOP/FAMILY RESPONSIBILITY ZONE (BELL ALIANT BUILDING) - RUSHOON
3	3:06 PM		244 MAIN RD; RUSHOON; A0E
4	3:06 PM	3:07 PM	CLIFF ROAD INTERSECTION - RUSHOON Current: 2023-06-30
5	3:15 PM		STEEL SHED - BAINE HARBOUR
6	3:17 PM	3:18 PM	INTERSECTION HILL RD - BAINE HARBOUR
7	3:18 PM		CHURCH ROAD INTERSECTION - BAINE HARBOUR
8	3:19 PM		35 MAIN RD - BAINE HARBOUR
9	3:21 PM	3:22 PM	END OF BAINE HARBOUR - TURN AROUND
10	3:35 PM	3:36 PM	OCEANVIEW RD - PARKERS COVE
11	3:37 PM		STORE PARKERS COVE
12	3:37 PM	3:38 PM	1 MAIN RD; PARKERS COVE; A0E Current: 2022-06-30
13	3:38 PM	3:39 PM	BIG ROCK PARKERS COVE
14	3:40 PM	3:41 PM	11 OLD BRANCH RD Current: 2023-06-30
15	3:41 PM		TOP OF HILL/END OF ROAD PARKERS COVE

Route: BP 06 Run: CTK 06 PM

