

Route: BV 07 Run: HSE/CJC 07 AM

Route: BV 07 **Operator:** NLESD (Baie Verte)

Vehicle: 446-20

Description:

Schools: Hillside Elementary (154) , Cape John Collegiate (153)

Run: HSE/CJC 07 AM

Description:

Stops: 6

Start Time: 7:47 AM

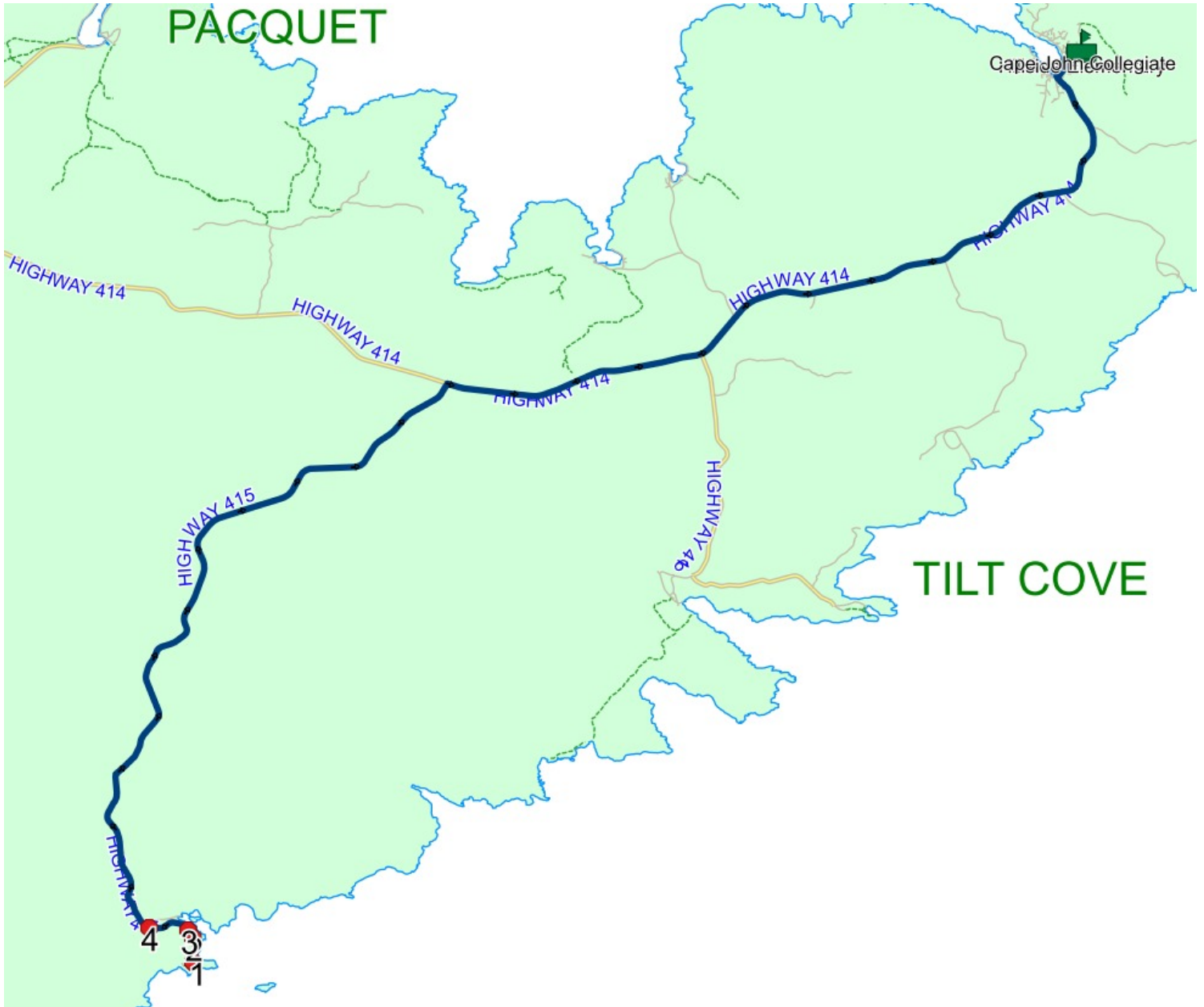
End Time: 8:31 AM (44 min)

Distance: 37.08 km

Schools: Hillside Elementary, Cape John Collegiate

#	Arrival	Departure	Description
1		7:47 AM	MAIN ST & BAYVIEW RD
2		7:48 AM	POST OFFICE
3		7:49 AM	OLD PENTECOSTAL CHURCH
4	7:50 AM	7:51 AM	HIGHWAY 415 & BROOKSIDE RD
5	8:28 AM	8:29 AM	Hillside Elementary Driveway
6	8:30 AM	8:31 AM	Cape John Collegiate Driveway

Route: BV 07 Run: HSE/CJC 07 AM



Route: BV 07 Run: HSE/CJC 07 PM

Route: BV 07 Operator: NLESD (Baie Verte)

Vehicle: 446-20

Description:

Schools: Cape John Collegiate (153) , Hillside Elementary (154)

Run: HSE/CJC 07 PM

Description:

Stops: 6

Start Time: 2:55 PM

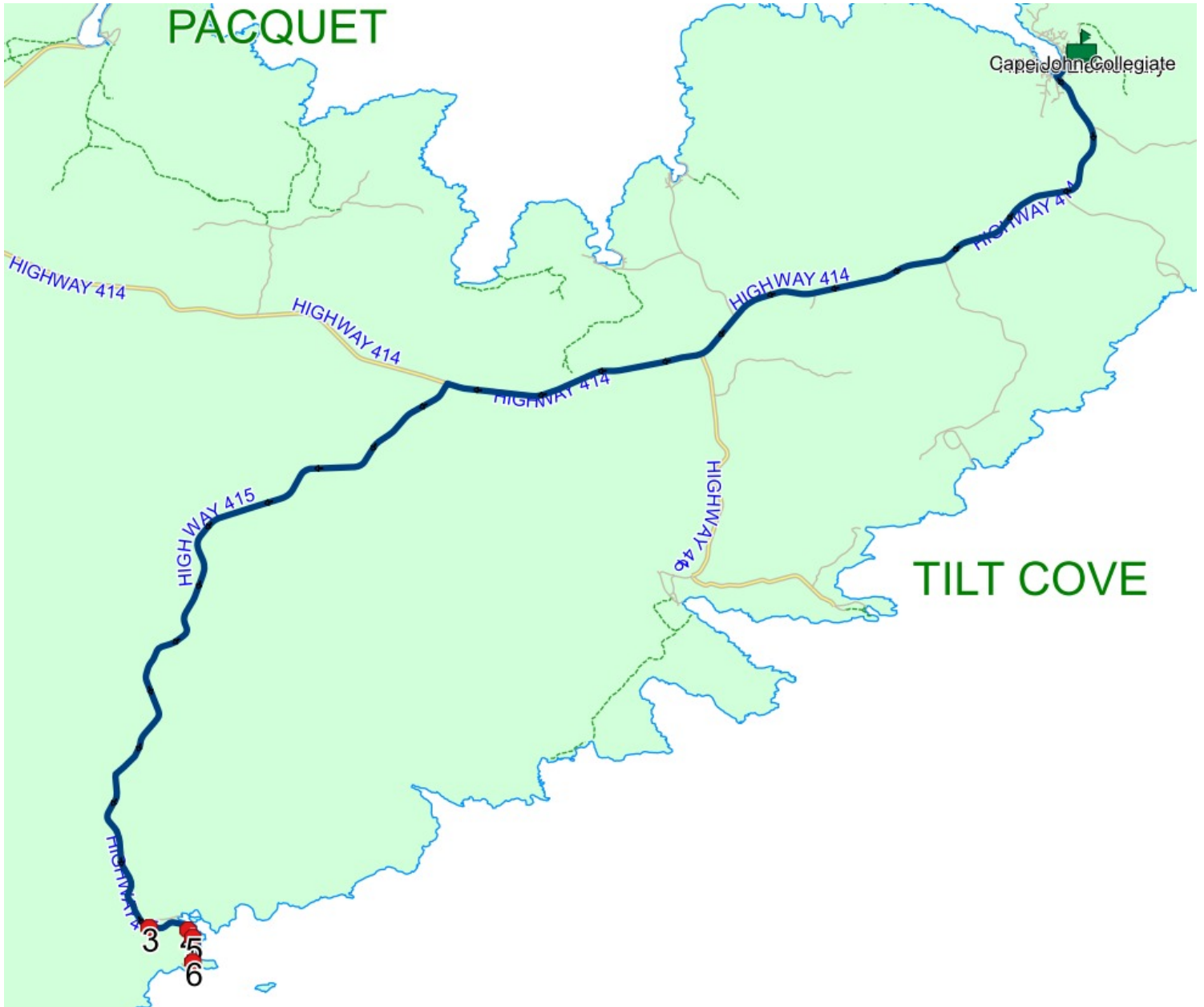
End Time: 3:55 PM (60 min)

Distance: 37.08 km

Schools: Cape John Collegiate, Hillside Elementary

#	Arrival	Departure	Description
1	2:55 PM	3:10 PM	Cape John Collegiate Driveway
2		3:12 PM	Hillside Elementary Driveway
3	3:50 PM	3:51 PM	HIGHWAY 415 & BROOKSIDE RD
4	3:52 PM		OLD PENTECOSTAL CHURCH
5	3:53 PM		POST OFFICE
6	3:54 PM	3:55 PM	MAIN ST & BAYVIEW RD

Route: BV 07 Run: HSE/CJC 07 PM



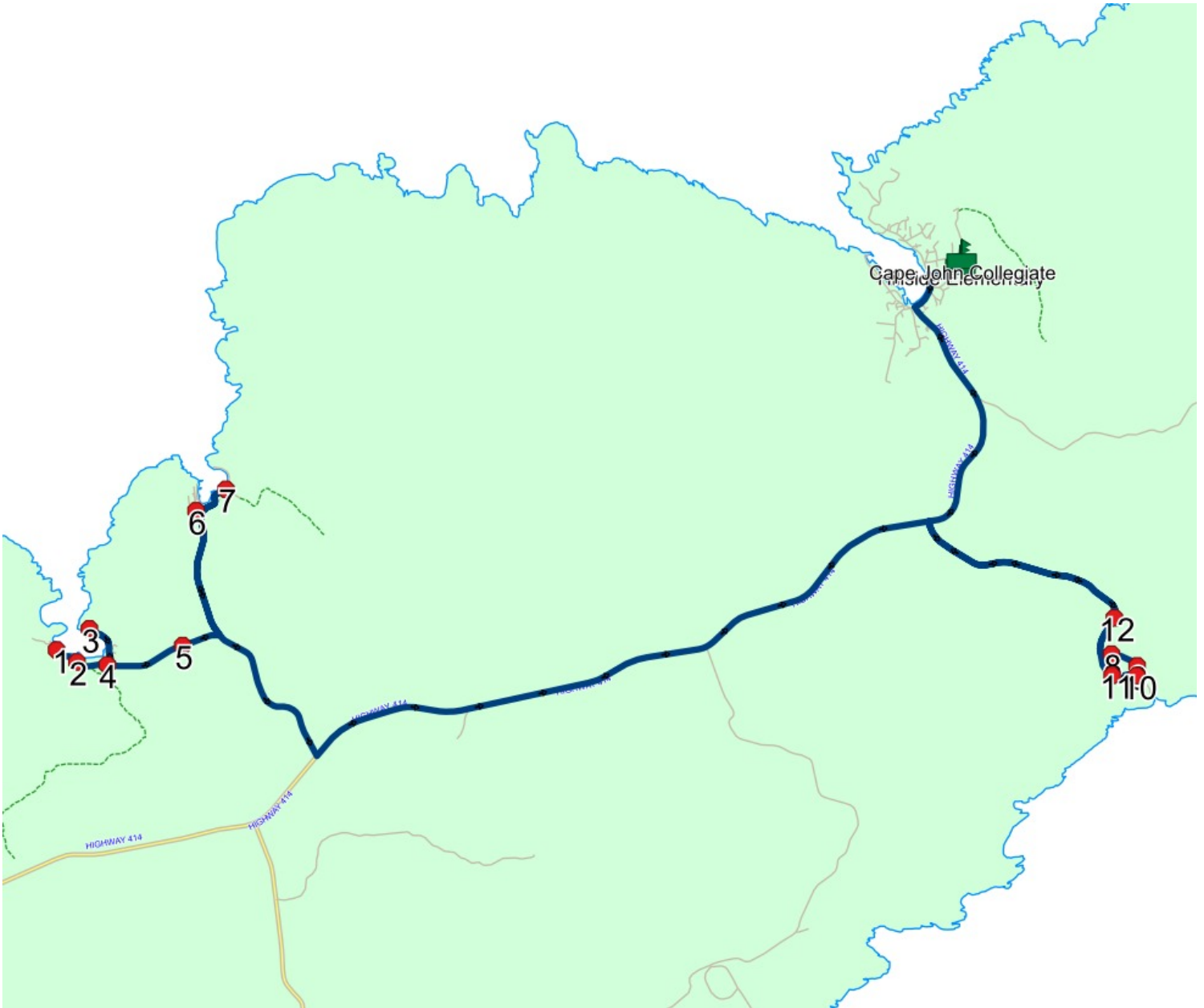
Route: BV 08 Run: HSE/CJC 08 AM

Route: BV 08 **Operator:** NLESD (Baie Verte)
Vehicle: 347-16
Description:
Schools: Hillside Elementary (154) , Cape John Collegiate (153)

Run: HSE/CJC 08 AM **Description:** Harbour Round / Brent's Cove
Stops: 14 **Start Time:** 7:31 AM **End Time:** 8:31 AM (60 min) **Distance:** 28.94 km
Schools: Hillside Elementary, Cape John Collegiate

#	Arrival	Departure	Description
1		7:31 AM	COVE
2		7:32 AM	GOVERNMENT WHARF
3		7:34 AM	NORTH SIDE TURNAROUND
4	7:36 AM	7:37 AM	PAYNE'S LN
5		7:39 AM	3RD HOUSE LEAVING TOWN
6		7:44 AM	JML ENTERPRISES
7		7:47 AM	RC PARISH
8		8:12 AM	PAST WOODEN BRIDGE
9		8:12 AM	PLAYGROUND
10	8:13 AM	8:14 AM	WELSHMAN'S STORE
11		8:14 AM	J & C MECHANICAL
12		8:16 AM	PENTECOSTAL CHURCH
13	8:28 AM	8:29 AM	Hillside Elementary Driveway
14	8:30 AM	8:31 AM	Cape John Collegiate Driveway

Route: BV 08 Run: HSE/CJC 08 AM



Route: BV 08 Run: HSE/CJC 08 PM

Route: BV 08 **Operator:** NLESD (Baie Verte)

Vehicle: 347-16

Description:

Schools: Cape John Collegiate (153) , Hillside Elementary (154)

Run: HSE/CJC 08 PM

Description: Harbour Round / Brent's Cove

Stops: 14

Start Time: 2:55 PM

End Time: 4:19 PM (84 min)

Distance: 37.32 km

Schools: Cape John Collegiate, Hillside Elementary

#	Arrival	Departure	Description
1	2:55 PM	3:10 PM	Cape John Collegiate Driveway
2	3:12 PM	3:13 PM	Hillside Elementary Driveway
3	3:36 PM	3:37 PM	JML ENTERPRISES
4	3:39 PM		RC PARISH
5	3:44 PM		3RD HOUSE LEAVING TOWN
6	3:46 PM	3:47 PM	PAYNES LANE
7	3:49 PM		NORTH SIDE TURNAROUND
8	3:51 PM		GOVERNMENT WHARF
9	3:51 PM		COVE TURNAROUND
10	4:14 PM		PENTECOSTAL CHURCH
11	4:16 PM		PAST WOODEN BRIDGE
12	4:16 PM		PLAYGROUND
13	4:17 PM	4:18 PM	WELSHMAN'S STORE
14	4:19 PM		J & C MECHANICAL

Route: BV 08 Run: HSE/CJC 08 PM

