

Route: 15-070-1 Run: 15-070-1 AM

Route: 15-070-1 **Operator:** Buckle's Busing

Vehicle: 15-070-1

Description:

Schools: Canon Richards High School (027)

Run: 15-070-1 AM

Stops: 10

Start Time: 8:05 AM

Description:

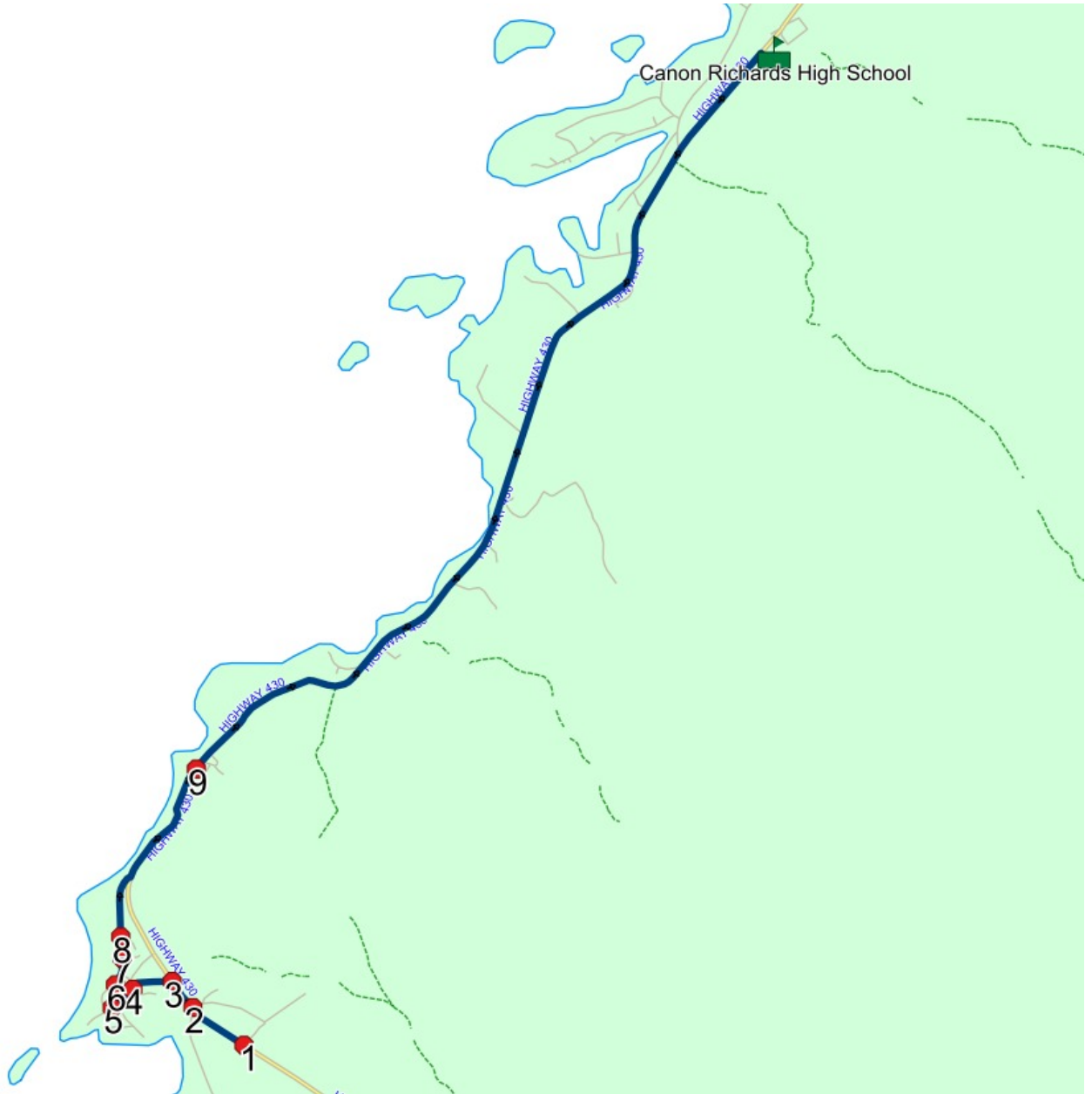
End Time: 8:22 AM (17 min)

Distance: 11.73 km

Schools: Canon Richards High School

#	Arrival	Departure	Description
1		8:05 AM	HIGHWAY 430 & SUBDIVISION RD
2	8:06 AM	8:07 AM	HIGHWAY 430 & SUBDIVISION RD
3	8:07 AM	8:08 AM	HIGHWAY 430 & LOOP ROAD
4	8:09 AM	8:10 AM	MAIN ST & TEACHERS LANE
5	8:10 AM	8:11 AM	MAIN ST & SOUTH ST
6	8:11 AM	8:12 AM	WHARF RD & NORTH STREET
7		8:12 AM	LOOP ROAD & WIZARD ST
8		8:13 AM	LOOP ROAD & OCEANVIEW DRIVE
9		8:15 AM	5 HIGHWAY 430
10	8:20 AM	8:22 AM	Canon Richards High School Driveway

Route: 15-070-1 Run: 15-070-1 AM



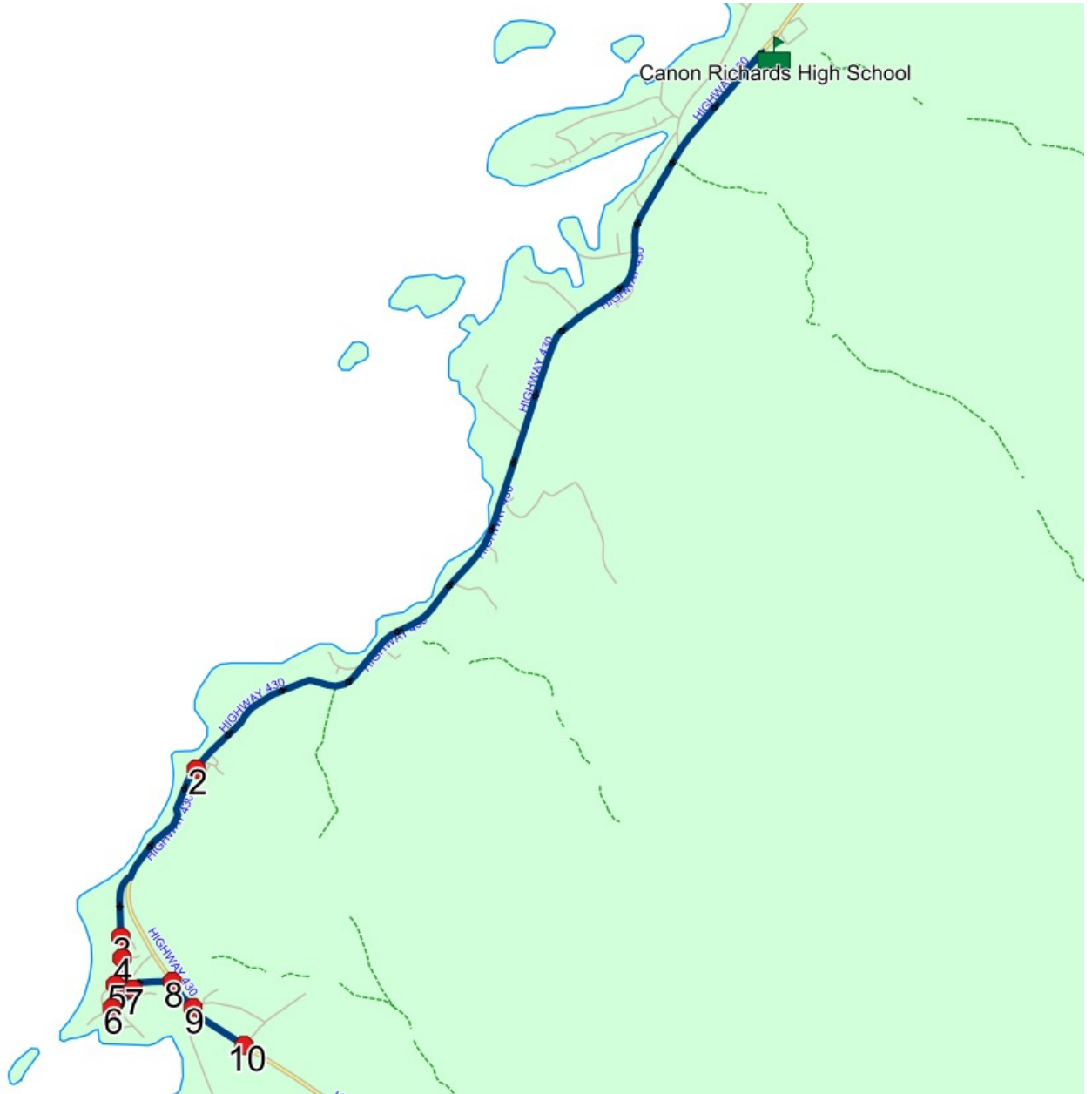
Route: 15-070-1 Run: 15-070-1 PM

Route: 15-070-1 **Operator:** Buckle's Busing
Vehicle: 15-070-1
Description:
Schools: Canon Richards High School (027)

Run: 15-070-1 PM **Description:**
Stops: 10 **Start Time:** 3:00 PM **End Time:** 3:31 PM (31 min) **Distance:** 11.73 km
Schools: Canon Richards High School

#	Arrival	Departure	Description
1	3:00 PM	3:15 PM	Canon Richards High School Driveway
2	3:20 PM		5 HIGHWAY 430
3	3:22 PM	3:23 PM	LOOP ROAD & OCEANVIEW DRIVE
4	3:23 PM		LOOP ROAD & WIZARD ST
5	3:24 PM		WHARF RD & NORTH STREET
6	3:24 PM	3:25 PM	MAIN ST & SOUTH ST
7	3:26 PM	3:27 PM	MAIN ST & TEACHERS LANE
8	3:28 PM		HIGHWAY 430 & LOOP ROAD
9	3:29 PM	3:30 PM	HIGHWAY 430 & SUBDIVISION RD
10	3:30 PM	3:31 PM	HIGHWAY 430 & SUBDIVISION RD

Route: 15-070-1 Run: 15-070-1 PM



Route: 15-070-2 Run: 15-070-2 AM

Route: 15-070-2 **Operator:** Buckle's Busing
Vehicle: 15-070-2
Description:
Schools: Canon Richards High School (027)

Run: 15-070-2 AM **Description:**
Stops: 10 **Start Time:** 7:55 AM **End Time:** 8:21 AM (26 min) **Distance:** 12.72 km
Schools: Canon Richards High School

#	Arrival	Departure	Description
1	7:55 AM	7:56 AM	BEAR COVE
2	7:56 AM	7:57 AM	HIGHWAY 430 & CHAMBERS BRANCH
3		7:59 AM	HIGHWAY 430 & BURKES RD
4		8:00 AM	104 HIGHWAY 430
5	8:00 AM	8:01 AM	HIGHWAY 430 & WAYS ST
6		8:05 AM	MAIN ST & CROSS ST
7	8:06 AM	8:07 AM	51 CANON RICHARDS RD
8	8:11 AM	8:12 AM	89 GRENFELL AVE
9		8:15 AM	NAMELESS COVE
10	8:20 AM	8:21 AM	Canon Richards High School Driveway

Route: 15-070-2 Run: 15-070-2 AM



Route: 15-070-2 Run: 15-070-2 PM

Route: 15-070-2 **Operator:** Buckle's Busing
Vehicle: 15-070-2
Description:
Schools: Canon Richards High School (027)

Run: 15-070-2 PM **Description:**
Stops: 10 **Start Time:** 3:00 PM **End Time:** 3:40 PM (40 min) **Distance:** 12.72 km
Schools: Canon Richards High School

#	Arrival	Departure	Description
1	3:00 PM	3:15 PM	Canon Richards High School Driveway
2	3:20 PM		NAMELESS COVE
3	3:23 PM	3:24 PM	89 GRENFELL AVE
4	3:28 PM	3:29 PM	51 CANON RICHARDS RD
5	3:30 PM		MAIN ST & CROSS ST
6	3:34 PM	3:35 PM	HIGHWAY 430 & WAYS ST
7	3:35 PM		104 HIGHWAY 430
8	3:36 PM		HIGHWAY 430 & BURKES RD
9	3:39 PM		HIGHWAY 430 & CHAMBERS BRANCH
10	3:39 PM	3:40 PM	BEAR COVE

Route: 15-070-2 Run: 15-070-2 PM



Route: 15-070-3 Run: 15-070-3 AM

Route: 15-070-3

Operator: Buckle's Busing

Vehicle: 15-070-3

Description:

Schools: Canon Richards High School (027)

Run: 15-070-3 AM

Description:

Stops: 3

Start Time: 8:09 AM

End Time: 8:22 AM (13 min)

Distance: 6.79 km

Schools: Canon Richards High School

#	Arrival	Departure	Description
1	8:09 AM	8:10 AM	SANDY COVE
2	8:13 AM	8:14 AM	SAVAGE COVE
3	8:20 AM	8:22 AM	Canon Richards High School Driveway

Route: 15-070-3 Run: 15-070-3 AM



Route: 15-070-3 Run: 15-070-3 PM

Route: 15-070-3

Operator: Buckle's Busing

Vehicle: 15-070-3

Description:

Schools: Canon Richards High School (027)

Run: 15-070-3 PM

Description:

Stops: 3

Start Time: 3:00 PM

End Time: 3:27 PM (27 min)

Distance: 7.00 km

Schools: Canon Richards High School

#	Arrival	Departure	Description
1	3:00 PM	3:15 PM	Canon Richards High School Driveway
2	3:20 PM	3:21 PM	SAVAGE COVE
3	3:26 PM	3:27 PM	SANDY COVE

Route: 15-070-3 Run: 15-070-3 PM



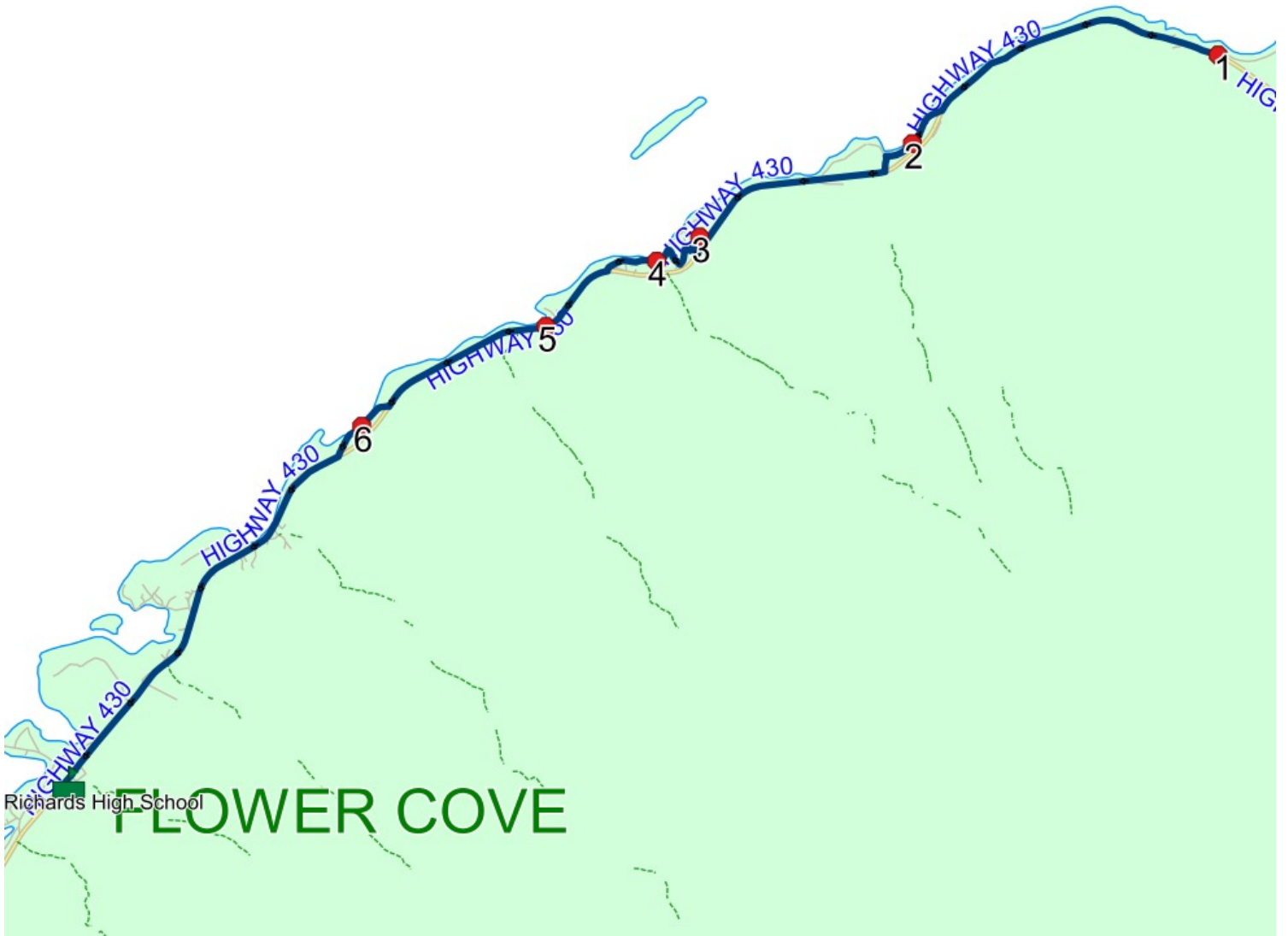
Route: 15-070-4 Run: 15-070-4 AM

Route: 15-070-4 **Operator:** Buckle's Busing
Vehicle: 15-070-4
Description:
Schools: Canon Richards High School (027)

Run: 15-070-4 AM **Description:**
Stops: 7 **Start Time:** 7:45 AM **End Time:** 8:21 AM (36 min) **Distance:** 25.40 km
Schools: Canon Richards High School

#	Arrival	Departure	Description
1	7:45 AM	7:46 AM	EDDIES COVE
2	7:52 AM	7:53 AM	GREEN ISLAND BROOK
3		8:00 AM	GREEN ISLAND COVE
4	8:04 AM	8:05 AM	MAIN ST
5		8:09 AM	PINES COVE
6	8:13 AM	8:14 AM	SHOAL COVE EAST
7	8:20 AM	8:21 AM	Canon Richards High School Driveway

Route: 15-070-4 Run: 15-070-4 AM



Route: 15-070-4 Run: 15-070-4 PM

Route: 15-070-4 **Operator:** Buckle's Busing
Vehicle: 15-070-4
Description:
Schools: Canon Richards High School (027)

Run: 15-070-4 PM **Description:**
Stops: 7 **Start Time:** 3:00 PM **End Time:** 3:52 PM (52 min) **Distance:** 25.40 km
Schools: Canon Richards High School

#	Arrival	Departure	Description
1	3:00 PM	3:15 PM	Canon Richards High School Driveway
2	3:22 PM		SHOAL COVE EAST
3	3:27 PM		PINES COVE
4	3:31 PM	3:32 PM	MAIN ST
5	3:36 PM		
6	3:44 PM		GREEN ISLAND BROOK
7	3:51 PM	3:52 PM	EDDIES COVE

Route: 15-070-4 Run: 15-070-4 PM

