

Route: 17-138A-6 Run: 17-138A-6A AM

Route: 17-138A-6 **Operator:** Dave Gulliver Cabs Ltd.

Vehicle: 17-138A-6

Description:

Schools: St. Francis of Assisi Elementary (317)

Run: 17-138A-6A AM

Description:

Stops: 19

Start Time: 7:35 AM

End Time: 8:02 AM (26 min)

Distance: 11.64 km

Schools: St. Francis of Assisi Elementary

#	Arrival	Departure	Description
1	7:35 AM	7:36 AM	868 MARINE DR
2		7:36 AM	834 MARINE DR; LOGY BAY-MIDDLE COVE-OUTER COVE; A1K
3		7:37 AM	Marine Dr @ Middle Cove Rd
4		7:38 AM	Middle Cove Rd @ Nageira Cres
5	7:38 AM	7:39 AM	101 MIDDLE COVE RD
6	7:39 AM	7:40 AM	126 MIDDLE COVE RD
7		7:41 AM	MIDDLE COVE RD & WAVERLEY PL; LOGY BAY-MIDDLE COVE-OUTER COVE
8		7:44 AM	#26 Pulpit Rock Rd
9	7:45 AM	7:46 AM	50 ROBLIN PL
10	7:46 AM	7:47 AM	Roblin Pl @ Kellys Lane
11	7:47 AM	7:48 AM	907 TORBAY RD
12		7:52 AM	#884 Torbay Rd
13		7:53 AM	BLACKBERRY CRES & PINE LINE
14		7:55 AM	Pine Line @ Pine River Rd
15		7:56 AM	#109 Pine Line
16	7:56 AM	7:57 AM	Pine Line @ Old Pine Line
17		7:57 AM	SANDALWOOD DR & PINE LINE
18	7:58 AM	7:59 AM	COURTESY STOP / FAMILY RESPONSIBILITY ZONE OUTER COVE RD & O'ROURKES LANE
19	8:00 AM	8:02 AM	St. Francis of Assisi Elementary Driveway

Route: 17-138A-6 Run: 17-138A-6A PM

Route: 17-138A-6 **Operator:** Dave Gulliver Cabs Ltd.

Vehicle: 17-138A-6

Description:

Schools: St. Francis of Assisi Elementary (317)

Run: 17-138A-6A PM

Description:

Stops: 19

Start Time: 2:10 PM

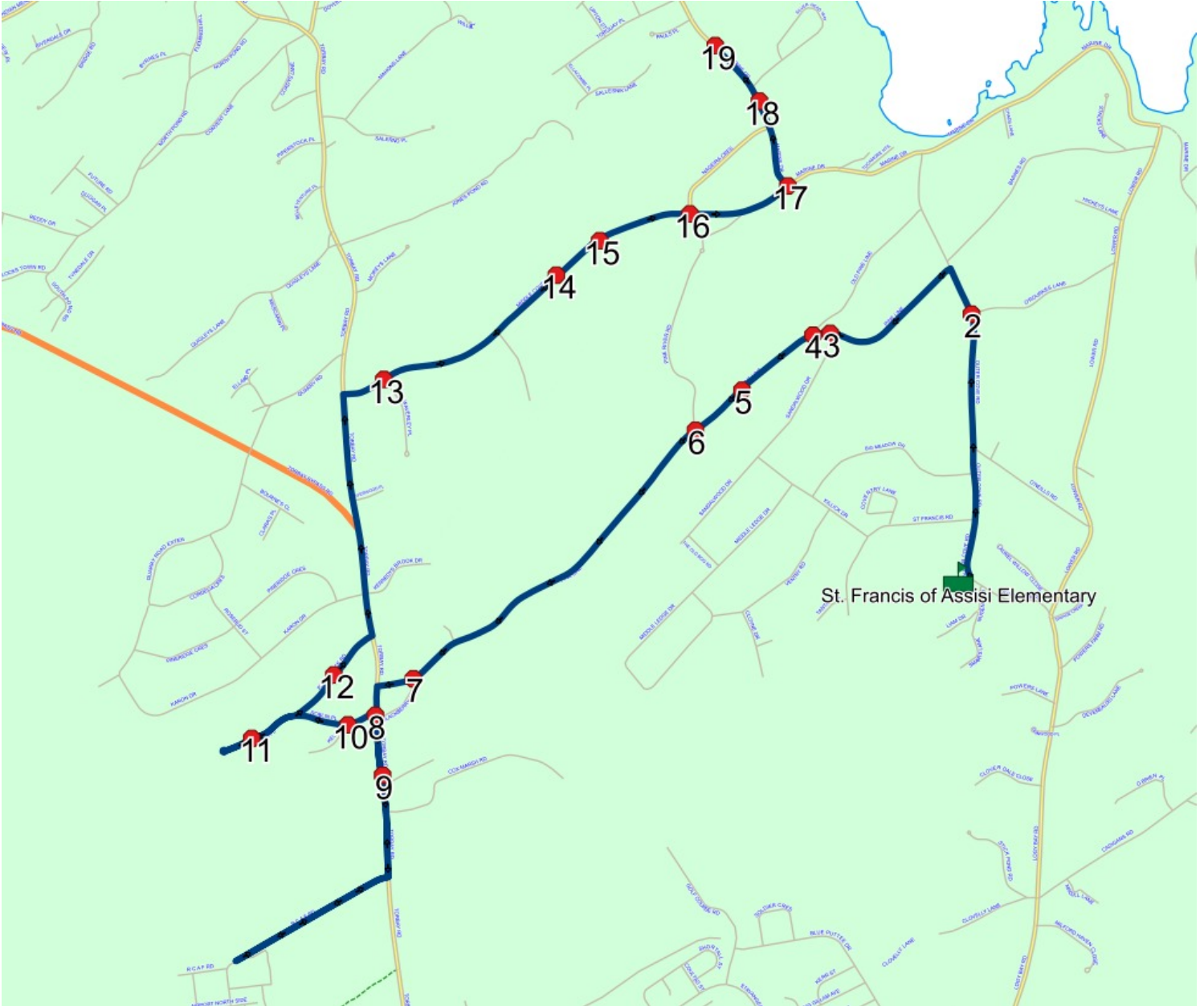
End Time: 2:48 PM (38 min)

Distance: 11.64 km

Schools: St. Francis of Assisi Elementary

#	Arrival	Departure	Description
1	2:10 PM	2:20 PM	St. Francis of Assisi Elementary Driveway
2	2:21 PM	2:22 PM	COURTESY STOP / FAMILY RESPONSIBILITY ZONE OUTER COVE RD & O'ROURKES LANE
3	2:23 PM	2:24 PM	SANDALWOOD DR & PINE LINE
4	2:24 PM		Pine Line @ Old Pine Line
5	2:25 PM		#109 Pine Line
6	2:26 PM		Pine Line @ Pine River Rd
7	2:27 PM	2:28 PM	BLACKBERRY CRES & PINE LINE
8	2:29 PM		907 TORBAY RD
9	2:34 PM		#884 Torbay Rd
10	2:35 PM		Roblin Pl @ Kellys Lane
11	2:36 PM		50 ROBLIN PL
12	2:38 PM	2:39 PM	#26 Pulpit Rock Rd
13	2:41 PM		MIDDLE COVE RD & WAVERLEY PL; LOGY BAY-MIDDLE COVE-OUTER COVE
14	2:43 PM		126 MIDDLE COVE RD
15	2:43 PM	2:44 PM	101 MIDDLE COVE RD
16	2:44 PM	2:45 PM	Middle Cove Rd @ Nageira Cres
17	2:45 PM		Marine Dr @ Middle Cove Rd
18	2:46 PM	2:47 PM	834 MARINE DR; LOGY BAY-MIDDLE COVE-OUTER COVE; A1K
19	2:47 PM	2:48 PM	868 MARINE DR

Route: 17-138A-6 Run: 17-138A-6A PM



Route: 17-138A-7 Run: 17-138A-7A AM

Route: 17-138A-7

Operator: Dave Gulliver Cabs Ltd.

Vehicle: 17-138A-7

Description:

Schools: St. Francis of Assisi Elementary (317)

Run: 17-138A-7A AM

Description:

Stops: 17

Start Time: 7:44 AM

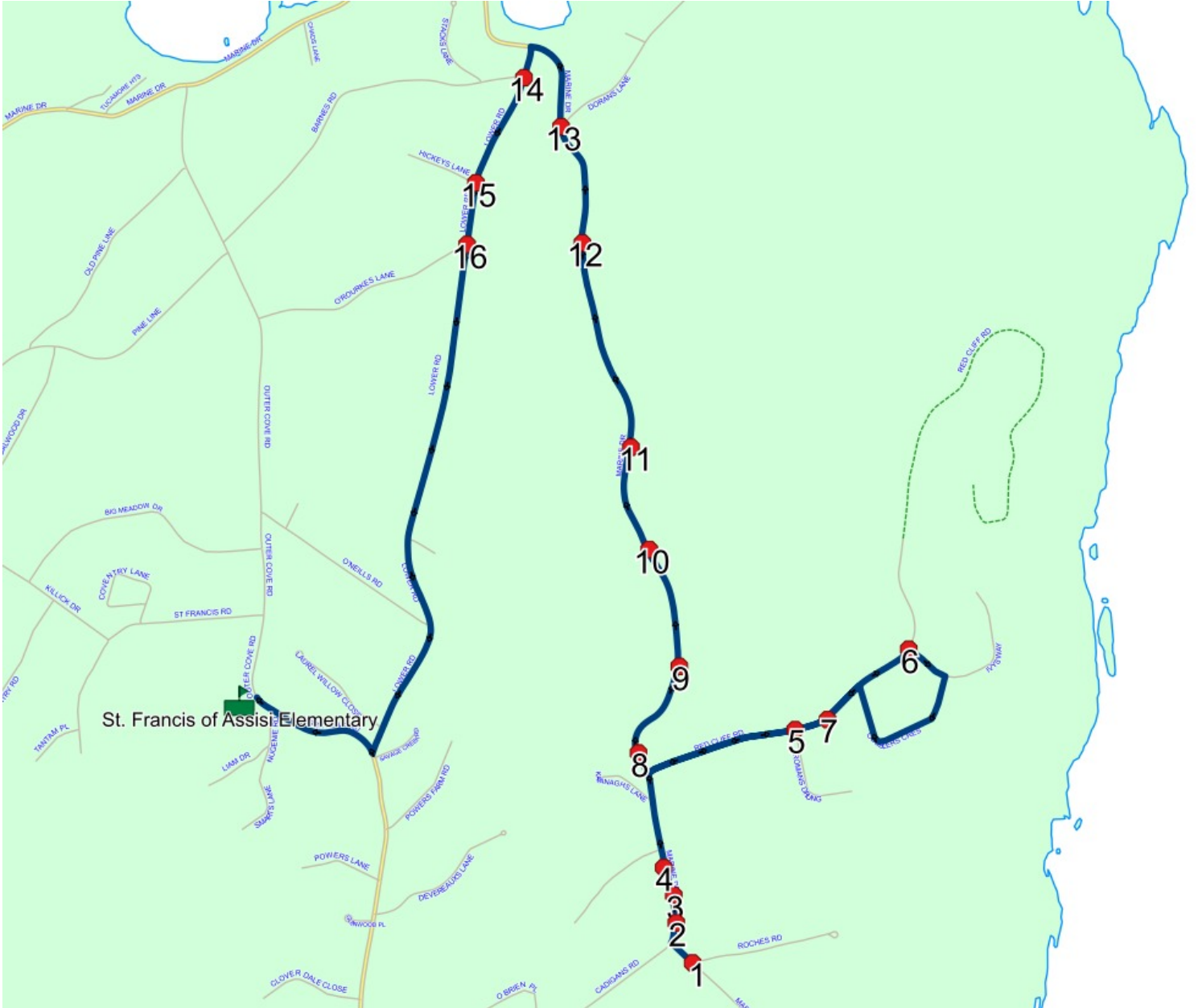
End Time: 8:02 AM (18 min)

Distance: 6.93 km

Schools: St. Francis of Assisi Elementary

#	Arrival	Departure	Description
1		7:44 AM	Marine Dr @ Roches Rd
2		7:44 AM	386 MARINE DR
3		7:45 AM	390 MARINE DR
4	7:45 AM	7:46 AM	405 MARINE DR Current: 2024-06-30
5		7:47 AM	Red Cliff Rd @ Romans Drung
6		7:48 AM	Red Cliff Rd @ Ivys Way
7		7:50 AM	50 RED CLIFF RD
8	7:51 AM	7:52 AM	446 MARINE DR
9		7:52 AM	476 MARINE DR
10		7:53 AM	512 MARINE DR
11	7:53 AM	7:54 AM	544 MARINE DR; LOGY BAY-MIDDLE COVE-OUTER COVE; A1K
12		7:54 AM	#616 Marine Dr
13		7:55 AM	MARINE DR & DORANS LANE
14	7:56 AM	7:57 AM	Marine Dr @ Barnes Rd
15		7:57 AM	Lower Rd @ Hickey's Lane
16		7:58 AM	LOWER RD & O'ROURKES LANE
17	8:00 AM	8:02 AM	St. Francis of Assisi Elementary Driveway

Route: 17-138A-7 Run: 17-138A-7A AM



Route: 17-138A-7 Run: 17-138A-7A PM

Route: 17-138A-7

Operator: Dave Gulliver Cabs Ltd.

Vehicle: 17-138A-7

Description:

Schools: St. Francis of Assisi Elementary (317)

Run: 17-138A-7A PM

Description:

Stops: 17

Start Time: 2:10 PM

End Time: 2:44 PM (34 min)

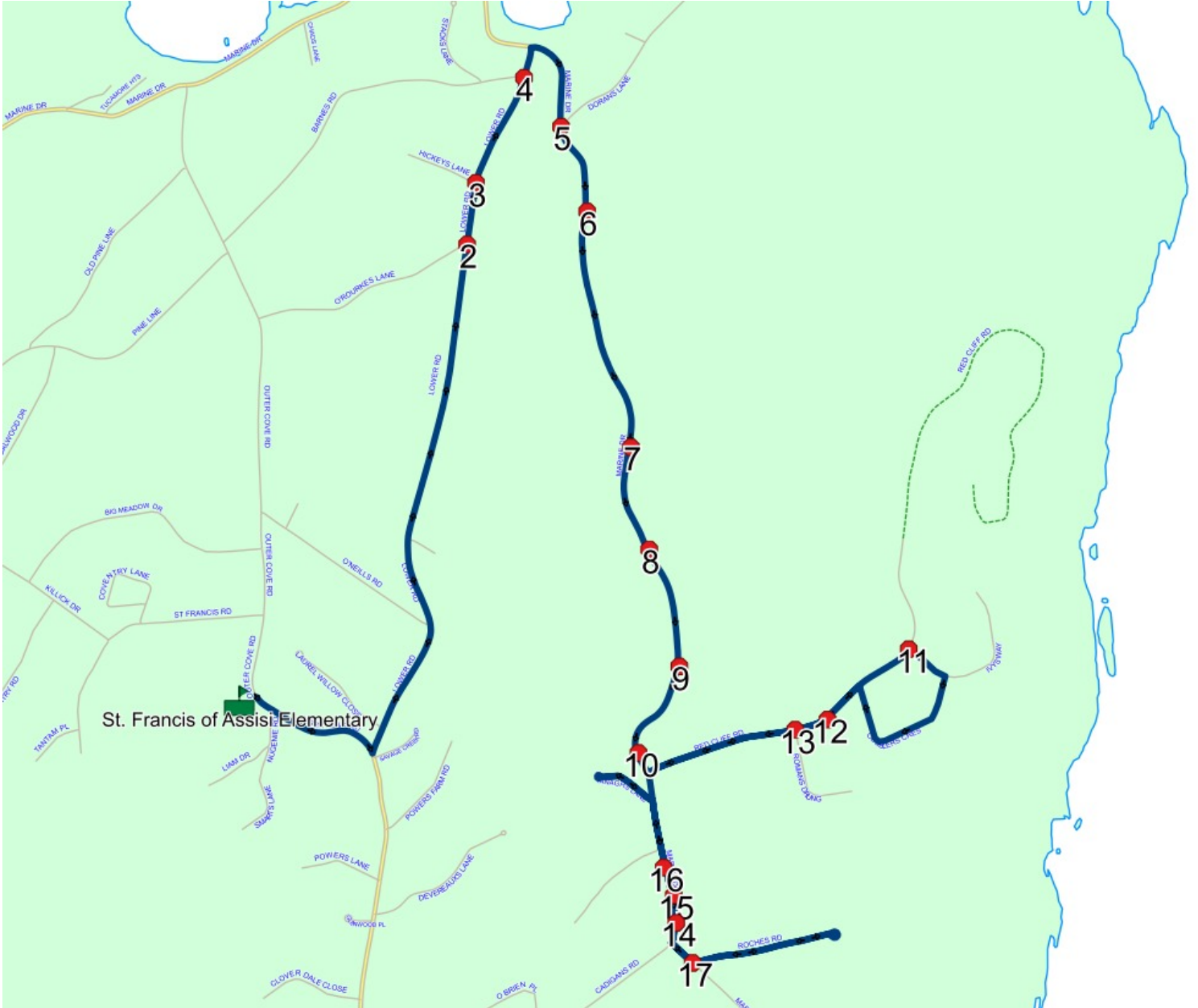
Distance: 9.01 km

Schools: St. Francis of Assisi Elementary

#	Arrival	Departure	Description
1	2:10 PM	2:20 PM	St. Francis of Assisi Elementary Driveway
2	2:22 PM	2:23 PM	LOWER RD & O'ROURKES LANE
3	2:23 PM	2:24 PM	Lower Rd @ Hickey's Lane
4	2:24 PM	2:25 PM	Marine Dr @ Barnes Rd
5	2:25 PM	2:26 PM	MARINE DR & DORANS LANE
6	2:26 PM		616 MARINE DR
7	2:27 PM		544 MARINE DR; LOGY BAY-MIDDLE COVE-OUTER COVE; A1K
8	2:28 PM		512 MARINE DR
9	2:29 PM		476 MARINE DR
10	2:29 PM	2:30 PM	446 MARINE DR
11	2:31 PM	2:32 PM	Red Cliff Rd @ Ivys Way
12	2:33 PM	2:34 PM	50 RED CLIFF RD
13	2:34 PM	2:35 PM	Red Cliff Rd @ Romans Drung
14	2:36 PM		386 MARINE DR
15	2:39 PM	2:40 PM	#390 Marine Dr
16	2:40 PM	2:41 PM	405 MARINE DR
17	2:44 PM		Marine Dr @ Roches Rd

Current: 2024-06-30

Route: 17-138A-7 Run: 17-138A-7A PM



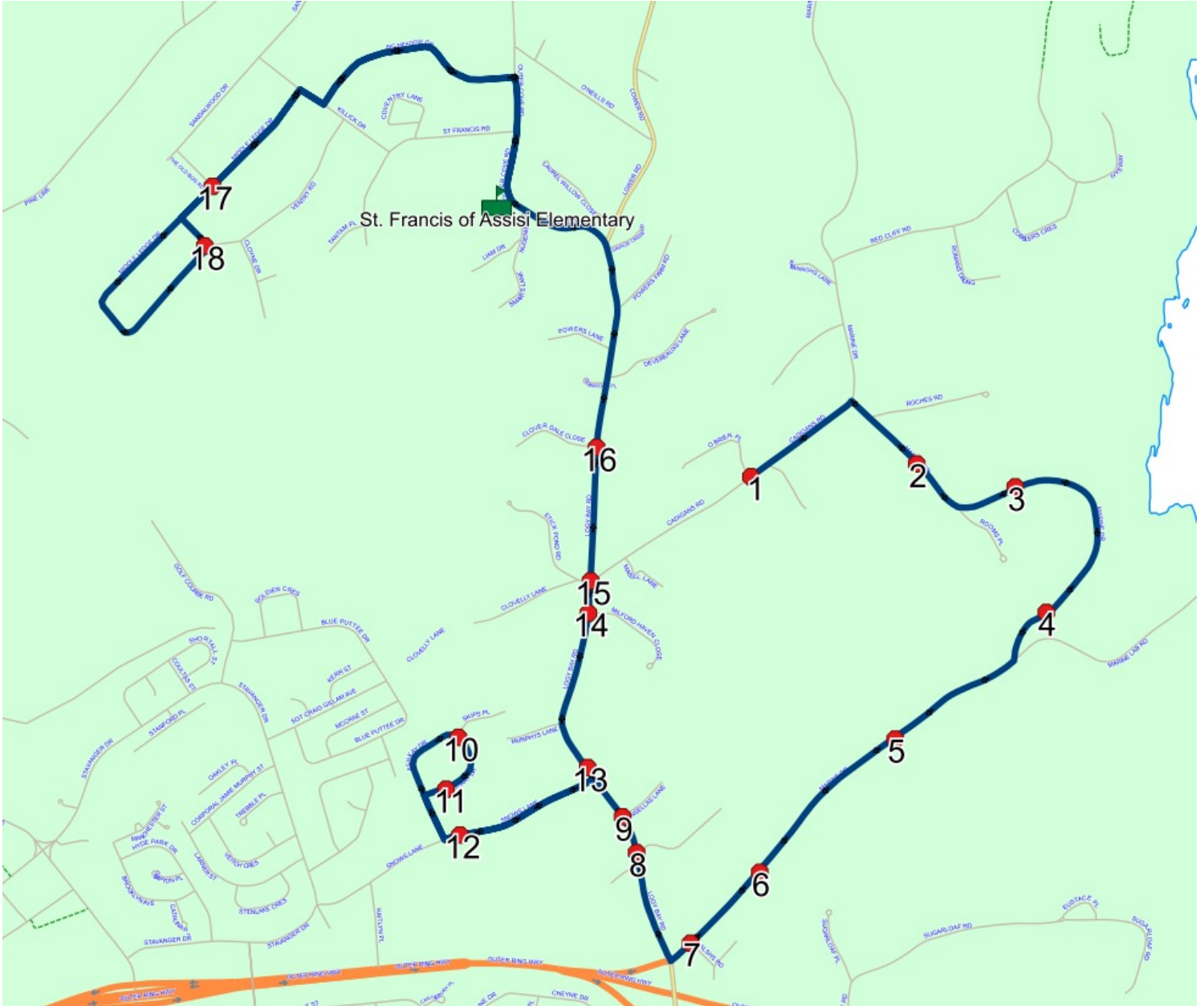
Route: 17-138A-8 Run: 17-138A-8A AM

Route: 17-138A-8 **Operator:** Dave Gulliver Cabs Ltd.
Vehicle: 17-138A-8
Description:
Schools: St. Francis of Assisi Elementary (317)

Run: 17-138A-8A AM **Description:**
Stops: 19 **Start Time:** 7:31 AM **End Time:** 8:02 AM (31 min) **Distance:** 12.80 km
Schools: St. Francis of Assisi Elementary

#	Arrival	Departure	Description
1	7:31 AM	7:32 AM	CADIGANS RD & O'BRIEN PL; LOGY BAY-MIDDLE COVE-OUTER COVE
2		7:33 AM	#340 Marine Dr
3	7:34 AM	7:35 AM	285 MARINE DR; LOGY BAY-MIDDLE COVE-OUTER COVE; A1K
4		7:35 AM	219 MARINE DR; LOGY BAY-MIDDLE COVE-OUTER COVE; A1K
5	7:36 AM	7:37 AM	100 MARINE DR
6		7:38 AM	#40 Marine Dr
7	7:38 AM	7:39 AM	MARINE DR & WALSHS RD; LOGY BAY-MIDDLE COVE-OUTER COVE
8		7:40 AM	LOGY BAY RD & JENNYS WAY; LOGY BAY-MIDDLE COVE-OUTER COVE
9	7:40 AM	7:41 AM	LOGY BAY RD & KINSELLAS LANE; LOGY BAY-MIDDLE COVE-OUTER COVE
10		7:43 AM	Ashkay Dr @ Skips Pl
11	7:43 AM	7:44 AM	#3 Ashkay Dr
12		7:45 AM	#55 Snows Lane
13	7:46 AM	7:47 AM	628 LOGY BAY RD
14	7:47 AM	7:48 AM	Logy Bay Rd @ Milford Haven Cl
15		7:48 AM	Logy Bay Rd @ Cadigans Rd
16		7:49 AM	COURTESY STOP / FAMILY RESPONSIBILITY ZONE LOGY BAY RD & CLOVER DALE CLOSE
17		7:54 AM	THE OLD BOG RD & MIDDLE LEDGE DR
18	7:55 AM	7:56 AM	MIDDLE LEDGE DR & VENTRY RD; LOGY BAY-MIDDLE COVE-OUTER COVE
19	8:00 AM	8:02 AM	St. Francis of Assisi Elementary Driveway

Route: 17-138A-8 Run: 17-138A-8A AM



Route: 17-138A-8 Run: 17-138A-8A PM

Route: 17-138A-8 **Operator:** Dave Gulliver Cabs Ltd.
Vehicle: 17-138A-8
Description:
Schools: St. Francis of Assisi Elementary (317)

Run: 17-138A-8A PM **Description:**
Stops: 19 **Start Time:** 2:10 PM **End Time:** 2:50 PM (40 min) **Distance:** 12.80 km
Schools: St. Francis of Assisi Elementary

#	Arrival	Departure	Description
1	2:10 PM	2:20 PM	St. Francis of Assisi Elementary Driveway
2	2:25 PM	2:26 PM	MIDDLE LEDGE DR & VENTRY RD; LOGY BAY-MIDDLE COVE-OUTER COVE
3	2:26 PM	2:27 PM	THE OLD BOG RD & MIDDLE LEDGE DR
4	2:32 PM		COURTESY STOP / FAMILY RESPONSIBILITY ZONE LOGY BAY RD & CLOVER DALE CLOSE
5	2:32 PM	2:33 PM	Logy Bay Rd @ Cadigans Rd
6	2:33 PM		Logy Bay Rd @ Milford Haven Cl
7	2:34 PM		628 LOGY BAY RD
8	2:35 PM		#55 Snows Lane
9	2:36 PM	2:37 PM	#3 Ashkay Dr
10	2:37 PM	2:38 PM	Ashkay Dr @ Skips Pl
11	2:40 PM		LOGY BAY RD & KINSELLAS LANE; LOGY BAY-MIDDLE COVE-OUTER COVE
12	2:40 PM	2:41 PM	LOGY BAY RD & JENNYS WAY; LOGY BAY-MIDDLE COVE-OUTER COVE
13	2:42 PM		MARINE DR & WALSHS RD; LOGY BAY-MIDDLE COVE-OUTER COVE
14	2:43 PM		#40 Marine Dr
15	2:44 PM	2:45 PM	100 MARINE DR
16	2:46 PM		219 MARINE DR; LOGY BAY-MIDDLE COVE-OUTER COVE; A1K
17	2:47 PM		285 MARINE DR; LOGY BAY-MIDDLE COVE-OUTER COVE; A1K
18	2:48 PM		#340 Marine Dr
19	2:49 PM	2:50 PM	Cadigans Rd @ O'Brien Pl

Route: 17-138A-8 Run: 17-138A-8A PM

