

Route: LP 09 Run: LPI 09 AM

Route: LP 09 **Operator:** NLESD (Lewisporte)
Vehicle: 398-19
Description:
Schools: Lewisporte Intermediate (486)

Run: LPI 09 AM **Description:**
Stops: 22 **Start Time:** 8:08 AM **End Time:** 8:41 AM (33 min) **Distance:** 21.44 km
Schools: Lewisporte Intermediate

#	Arrival	Departure	Description
1		8:08 AM	GOV WHARF - LITTLE BURNT BAY
2		8:09 AM	FIRST BUS SHELTER JUST PAST HILLVIEW DR.
3		8:12 AM	BUS SHELTER - OCEAN DR - LITTLE BURNT BAY
4	8:12 AM	8:13 AM	# 51 MAIN ST - LITTLE BURNT BAY
5		8:13 AM	#18 MAIN ST.- LITTLE BURNT BAY
6		8:13 AM	# 3 MAIN ST - LITTLE BURNT BAY
7		8:17 AM	# 263 MAIN ST - EMBREE
8		8:18 AM	WATER ST & CHURCH RD BUS SHELTER
9		8:21 AM	WATER ST TURNAROUND - END OF PAVEMENT
10	8:22 AM	8:23 AM	43 WATER ST
11		8:24 AM	# 7 WATER ST
12	8:25 AM	8:26 AM	CHURCH RD & MAIN ST BUS SHELTER
13	8:26 AM	8:27 AM	BUS SHELTER PLAYGROUND
14		8:28 AM	# 105 MAIN ST - EMBREE
15	8:28 AM	8:29 AM	97 HIGHWAY 342; EMBREE; A0G Current: 2023-06-30
16		8:29 AM	BUS SHELTER MAIN ST & POND RD
17		8:30 AM	# 55 MAIN ST - BUS SHELTER
18		8:31 AM	# 30 MAIN ST - BUS SHELTER
19		8:34 AM	SUBDIVISION INTERSECTION - EMBREE ROAD
20	8:35 AM	8:36 AM	BAYSIDE PL & HIGHWAY 342; LEWISPORTE
21		8:39 AM	COURTESY STOP FAMILY RESPONSIBILITY ZONE (LOCKMOOR ST & MAIN ST)
22	8:40 AM	8:41 AM	Lewisporte Intermediate Driveway

Route: LP 09 Run: LPI 09 AM



Route: LP 09 Run: LPI 09 PM

Route: LP 09 **Operator:** NLESD (Lewisporte)
Vehicle: 398-19
Description:
Schools: Lewisporte Intermediate (486)

Run: LPI 09 PM **Description:**
Stops: 22 **Start Time:** 2:40 PM **End Time:** 3:29 PM (49 min) **Distance:** 21.28 km
Schools: Lewisporte Intermediate

#	Arrival	Departure	Description
1	2:40 PM	2:55 PM	Lewisporte Intermediate Driveway
2	2:56 PM		COURTESY STOP FAMILY RESPONSIBILITY ZONE (LOCKMOOR ST & MAIN ST)
3	2:59 PM	3:00 PM	BAYSIDE PL & HIGHWAY 342; LEWISPORTE
4	3:01 PM		SUBDIVISION INTERSECTION - EMBREE ROAD
5	3:04 PM	3:05 PM	# 30 MAIN ST - BUS SHELTER
6	3:05 PM	3:06 PM	# 55 MAIN ST - BUS SHELTER
7	3:06 PM		BUS SHELTER MAIN ST & POND RD
8	3:07 PM		97 HIGHWAY 342; EMBREE; A0G Current: 2023-06-30
9	3:07 PM	3:08 PM	# 105 MAIN ST - EMBREE
10	3:09 PM	3:10 PM	BUS SHELTER PLAYGROUND
11	3:10 PM	3:11 PM	CHURCH RD & MAIN ST BUS SHELTER
12	3:12 PM		# 7 WATER ST
13	3:13 PM	3:14 PM	43 WATER ST
14	3:14 PM		WATER ST TURNAROUND - END OF PAVEMENT
15	3:17 PM		WATER ST & CHURCH RD BUS SHELTER
16	3:18 PM		# 263 MAIN ST - EMBREE
17	3:22 PM		# 3 MAIN ST - LITTLE BURNT BAY
18	3:23 PM		# 18 MAIN ST - LITTLE BURNT BAY
19	3:24 PM		# 51 MAIN ST - LITTLE BURNT BAY
20	3:24 PM	3:25 PM	BUS SHELTER - OCEAN DR - LITTLE BURNT BAY
21	3:27 PM	3:28 PM	FIRST BUS SHELTER PAST HILLVIEW DR.
22	3:28 PM	3:29 PM	GOV WHARF - LITTLE BURNT BAY

Route: LP 09 Run: LPI 09 PM



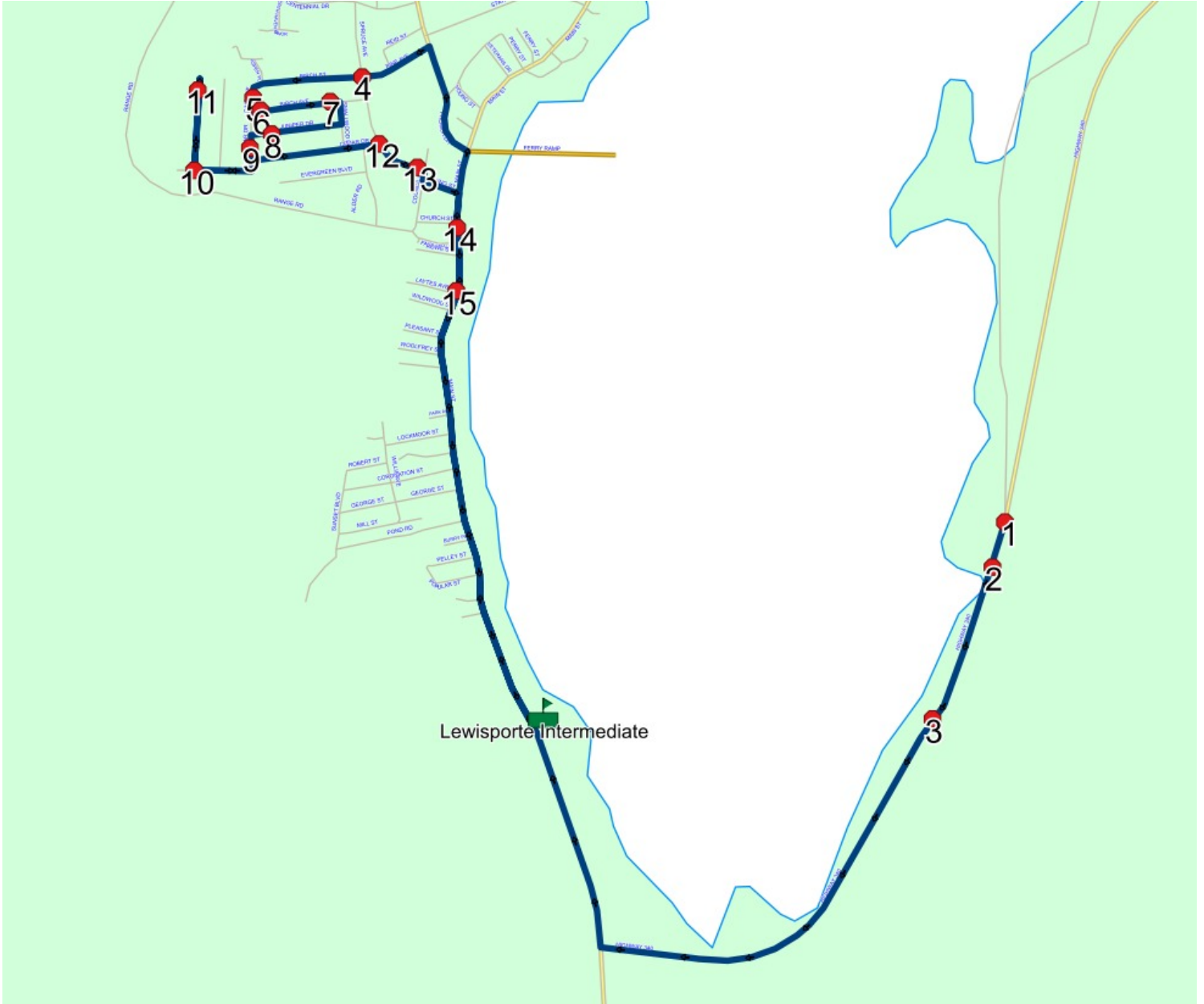
Route: LP 14 Run: LPI 14 AM

Route: LP 14 **Operator:** NLESD (Central)
Vehicle: 215-12
Description:
Schools: Lewisporte Intermediate (486)

Run: LPI 14 AM **Description:**
Stops: 16 **Start Time:** 8:13 AM **End Time:** 8:42 AM (29 min) **Distance:** 11.13 km
Schools: Lewisporte Intermediate

#	Arrival	Departure	Description
1		8:13 AM	HIGHWAY 340 & CARSON PL
2		8:13 AM	190 SOUTH SIDE
3		8:14 AM	135 SOUTH SIDE
4	8:21 AM	8:22 AM	PINE AVE APARTMENT BUILDING
5		8:23 AM	49 PINE AVE
6		8:24 AM	32 BIRCH ST
7		8:25 AM	10 BIRCH ST
8		8:27 AM	17 JUNIPER DR
9		8:28 AM	35 CEDAR DR
10	8:29 AM	8:30 AM	RIDGEWOOD DR & OAK ST
11		8:31 AM	22 RIDGEWOOD DR
12	8:34 AM	8:35 AM	CEDAR DR & ALDER ST
13	8:35 AM	8:36 AM	1 SPRUCE AVE
14	8:37 AM	8:38 AM	120 MAIN RD (UNITED CHURCH)
15		8:38 AM	230 MAIN ST (ORANGE HALL)
16	8:40 AM	8:42 AM	Lewisporte Intermediate

Route: LP 14 Run: LPI 14 AM



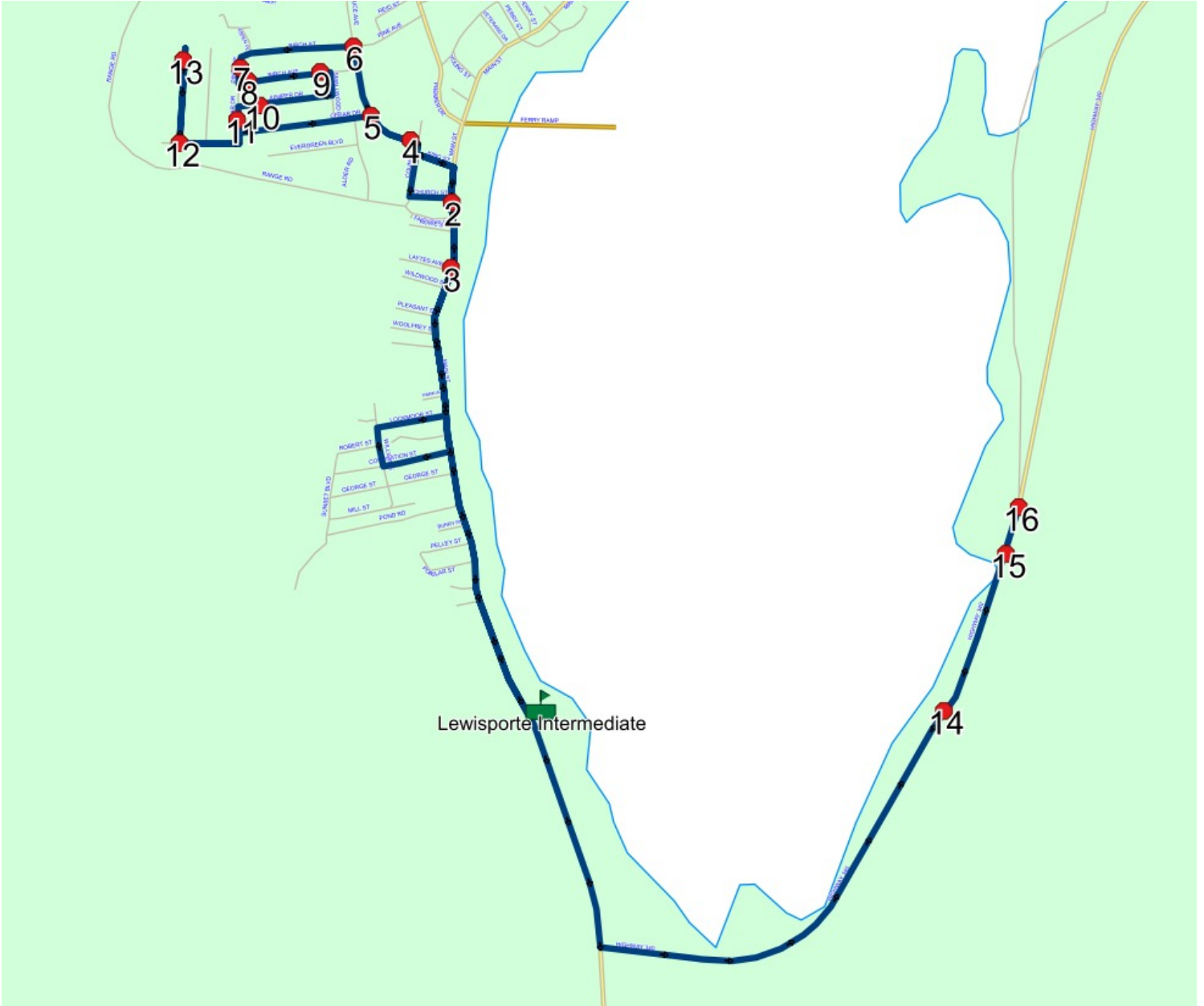
Route: LP 14 Run: LPI 14 PM

Route: LP 14 **Operator:** NLESD (Central)
Vehicle: 215-12
Description:
Schools: Lewisporte Intermediate (486)

Run: LPI 14 PM **Description:**
Stops: 16 **Start Time:** 2:40 PM **End Time:** 3:32 PM (52 min) **Distance:** 13.68 km
Schools: Lewisporte Intermediate

#	Arrival	Departure	Description
1	2:40 PM	2:55 PM	Lewisporte Intermediate
2	2:57 PM		120 MAIN RD (UNITED CHURCH)
3	3:04 PM		230 MAIN ST (ORANGE HALL)
4	3:06 PM	3:07 PM	1 SPRUCE AVE
5	3:07 PM	3:08 PM	CEDAR DR & ALDER ST
6	3:08 PM	3:09 PM	PINE AVE APARTMENT BUILDING
7	3:11 PM		49 PINE AVE
8	3:12 PM		32 BIRCH ST
9	3:13 PM		10 BIRCH ST
10	3:15 PM		17 JUNIPER DR
11	3:16 PM	3:17 PM	35 CEDAR DR
12	3:17 PM	3:18 PM	RIDGEWOOD DR & OAK ST
13	3:19 PM		22 RIDGEWOOD DR
14	3:30 PM		135 SOUTH SIDE
15	3:31 PM		190 SOUTH SIDE
16	3:31 PM	3:32 PM	HIGHWAY 340 & CARSON PL

Route: LP 14 Run: LPI 14 PM



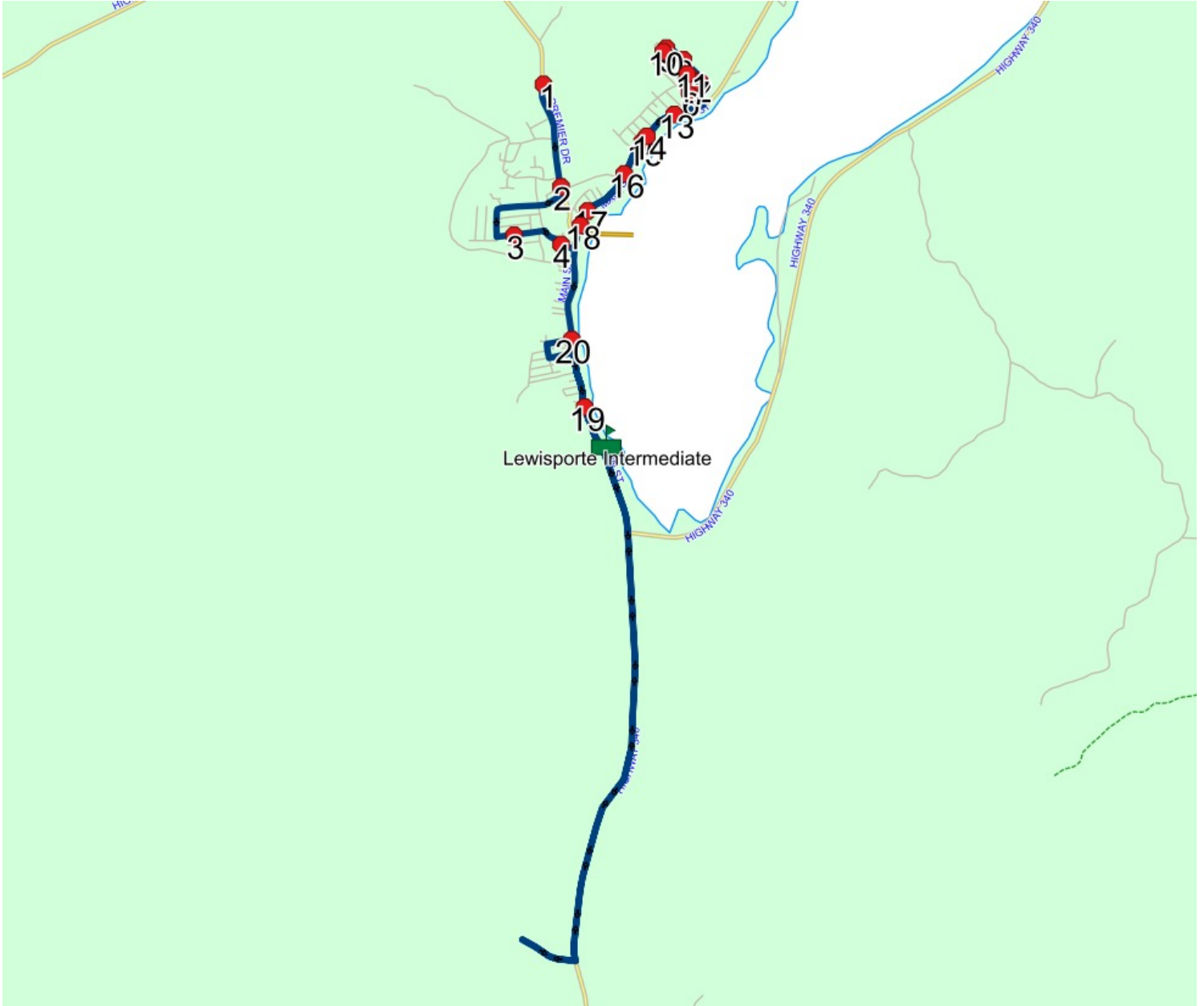
Route: LP 15 Run: LPI 15B AM

Route: LP 15 **Operator:** NLESD (Central)
Vehicle: 219-12
Description:
Schools: Lewisporte Intermediate (486)

Run: LPI 15B AM **Description:**
Stops: 21 **Start Time:** 7:57 AM **End Time:** 8:41 AM (44 min) **Distance:** 23.81 km
Schools: Lewisporte Intermediate

#	Arrival	Departure	Description
1		7:57 AM	70 PREMIER DR
2	7:58 AM	7:59 AM	PREMIER DR & REID ST Ret: 2022-06-30
3	8:02 AM	8:03 AM	19 CEDAR DR Ret: 2022-06-30
4	8:04 AM	8:05 AM	COUNCIL RD & KING ST Ret: 2023-06-30
5		8:09 AM	15 ELIZABETH ST
6	8:09 AM	8:10 AM	ELIZABETH ST & TIZZARD ST INTERSECTION
7		8:10 AM	18 TIZZARD ST Ret: 2022-06-30
8		8:12 AM	24 SECOND AVE
9		8:13 AM	40 SECOND AVE
10	8:13 AM	8:14 AM	BAYVIEW HTS & 1 AVE
11		8:15 AM	14 1 AVE
12	8:15 AM	8:16 AM	1 AVE & HILLGRADE ST INTERSECTION
13		8:18 AM	MAIN ST & DILDO ST INTERSECTION
14	8:18 AM	8:19 AM	MAIN ST & HARVEY ST
15		8:19 AM	MAIN ST & BEAUMONT ST
16		8:19 AM	108 MAIN ST (BELL ALIANT)
17		8:20 AM	152 MAIN ST (TOWN HALL)
18		8:20 AM	160 MAIN ST (SHOPPERS)
19		8:36 AM	339 MAIN ST Ret: 2022-06-30
20		8:39 AM	MAIN ST & LOCKMOOR ST - COURTESY STOP
21	8:40 AM	8:41 AM	Lewisporte Intermediate

Route: LP 15 Run: LPI 15B AM



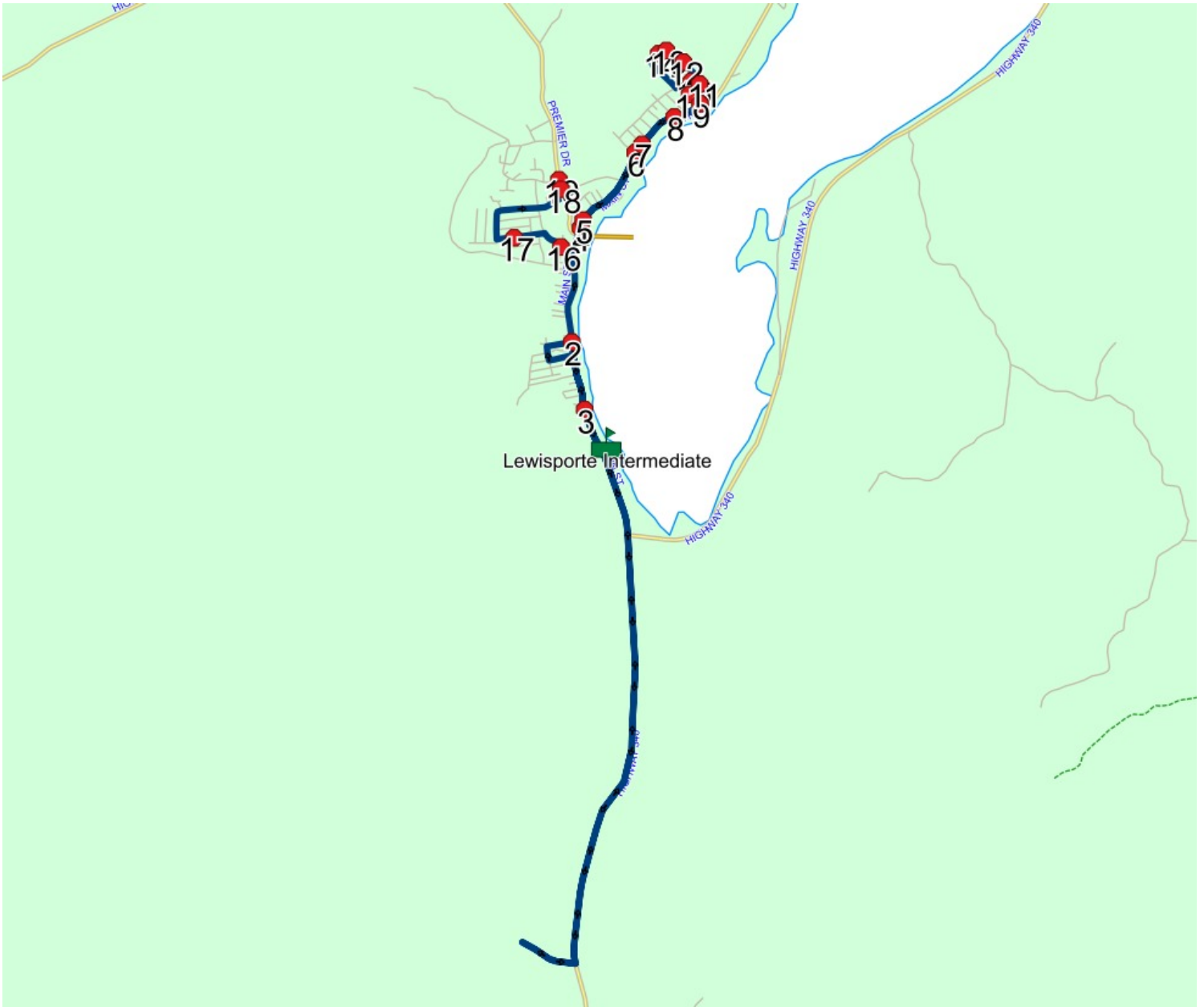
Route: LP 15 Run: LPI 15B PM

Route: LP 15 **Operator:** NLESD (Central)
Vehicle: 219-12
Description:
Schools: Lewisporte Intermediate (486)

Run: LPI 15B PM **Description:**
Stops: 19 **Start Time:** 2:40 PM **End Time:** 3:40 PM (60 min) **Distance:** 23.19 km
Schools: Lewisporte Intermediate

#	Arrival	Departure	Description
1	2:40 PM	2:55 PM	Lewisporte Intermediate
2	2:58 PM		MAIN ST & LOCKMOOR ST - COURTESY STOP
3	2:59 PM	3:00 PM	339 MAIN ST Ret: 2022-06-30
4	3:15 PM		160 MAIN ST (SHOPPERS)
5	3:15 PM		152 MAIN ST (TOWN HALL)
6	3:16 PM	3:17 PM	108 MAIN ST (BELL ALIANT)
7	3:17 PM		MAIN ST & BEAUMONT ST
8	3:18 PM		MAIN ST & DILDO ST INTERSECTION
9	3:19 PM	3:20 PM	4 ELIZABETH ST
10	3:20 PM	3:21 PM	ELIZABETH ST & TIZZARD ST INTERSECTION
11	3:21 PM	3:22 PM	18 TIZZARD ST Ret: 2022-06-30
12	3:23 PM		24 SECOND AVE
13	3:24 PM	3:25 PM	40 SECOND AVE
14	3:25 PM	3:26 PM	BAYVIEW HTS & 1 AVE
15	3:28 PM		1 AVE & HILLGRADE ST INTERSECTION
16	3:33 PM		COUNCIL RD & KING ST Ret: 2023-06-30
17	3:36 PM		19 CEDAR DR Ret: 2022-06-30
18	3:39 PM	3:40 PM	PREMIER DR & REID ST Ret: 2022-06-30
19	3:40 PM		CENTENNIAL DR & PREMIER DR

Route: LP 15 Run: LPI 15B PM



Route: LP 16 Run: LPI 16 AM

Route: LP 16 **Operator:** NLESD (Central)
Vehicle: 365-18
Description:
Schools: Lewisporte Intermediate (486)

Run: LPI 16 AM **Description:**
Stops: 18 **Start Time:** 7:40 AM **End Time:** 8:42 AM (61 min) **Distance:** 36.08 km
Schools: Lewisporte Intermediate

#	Arrival	Departure	Description
1	7:40 AM	7:41 AM	89 MAIN ST - LAURENCETON
2		7:41 AM	56 MAIN ST - LAURENCETON
3		7:42 AM	3 BURNT ARM RD - LAURENCETON
4		7:48 AM	42 BURNT ARM RD- LAURENCETON
5	7:58 AM	7:59 AM	114 MAIN ST - BROWN'S ARM
6	7:59 AM	8:00 AM	98 MAIN ST - BROWNS ARM
7		8:01 AM	66 MAIN ST - BROWN'S ARM
8		8:02 AM	53 MAIN ST - BROWN'S ARM
9		8:03 AM	18 MAIN ST- BROWN'S ARM
10		8:04 AM	29 MAIN ST- BROWN'S ARM
11	8:10 AM	8:11 AM	33 PORTERVILLE RD
12		8:19 AM	HIGHWAY 341 & MILLORD ST
13		8:26 AM	96 MAIN ST - STANHOPE
14	8:26 AM	8:27 AM	MAIN ST & CLARKES LANE
15	8:32 AM	8:33 AM	BOWATER AVE - BOWLING ALLEY
16	8:33 AM	8:34 AM	48 BOWATER AVE
17		8:36 AM	FIRE HALL - CENTENNIAL DR
18	8:40 AM	8:42 AM	Lewisporte Intermediate Driveway

Route: LP 16 Run: LPI 16 AM



Route: LP 16 Run: LPI 16 PM

Route: LP 16 **Operator:** NLESD (Central)
Vehicle: 365-18
Description:
Schools: Lewisporte Intermediate (486)

Run: LPI 16 PM **Description:**
Stops: 18 **Start Time:** 2:53 PM **End Time:** 4:04 PM (71 min) **Distance:** 40.34 km
Schools: Lewisporte Intermediate

#	Arrival	Departure	Description
1	2:53 PM	2:55 PM	Lewisporte Intermediate Driveway
2	2:59 PM	3:00 PM	FIRE HALL - CENTENNIAL DR
3	3:02 PM		48 BOWATER AVE
4	3:03 PM		BOWATER AVE - BOWLING ALLEY
5	3:09 PM		MAIN ST & CLARKES LANE - STANHOPE
6	3:10 PM		96 MAIN ST - STANHOPE
7	3:19 PM		HIGHWAY 341 & MILLORD ST
8	3:24 PM		18 MAIN ST- BROWN'S ARM
9	3:25 PM		29 MAIN ST- BROWN'S ARM
10	3:27 PM	3:28 PM	33 PORTERVILLE RD
11	3:35 PM	3:36 PM	53 MAIN ST - BROWN'S ARM
12	3:37 PM		66 MAIN ST - BROWN'S ARM
13	3:38 PM	3:39 PM	98 MAIN ST - BROWNS ARM
14	3:39 PM	3:40 PM	114 MAIN ST - BROWN'S ARM
15	3:49 PM	3:50 PM	56 MAIN ST - LAURENCETON
16	3:50 PM	3:51 PM	89 MAIN ST - LAURENCETON
17	4:02 PM		3 BURNT ARM RD - LAURENCETON
18	4:03 PM	4:04 PM	42 BURNT ARM RD- LAURENCETON

Route: LP 16 Run: LPI 16 PM

