

Route: BP 05 (M) Run: CTK 05A AM (M)

Route: BP 05 **Operator:** NLESD (Burin)

Vehicle: 351-16

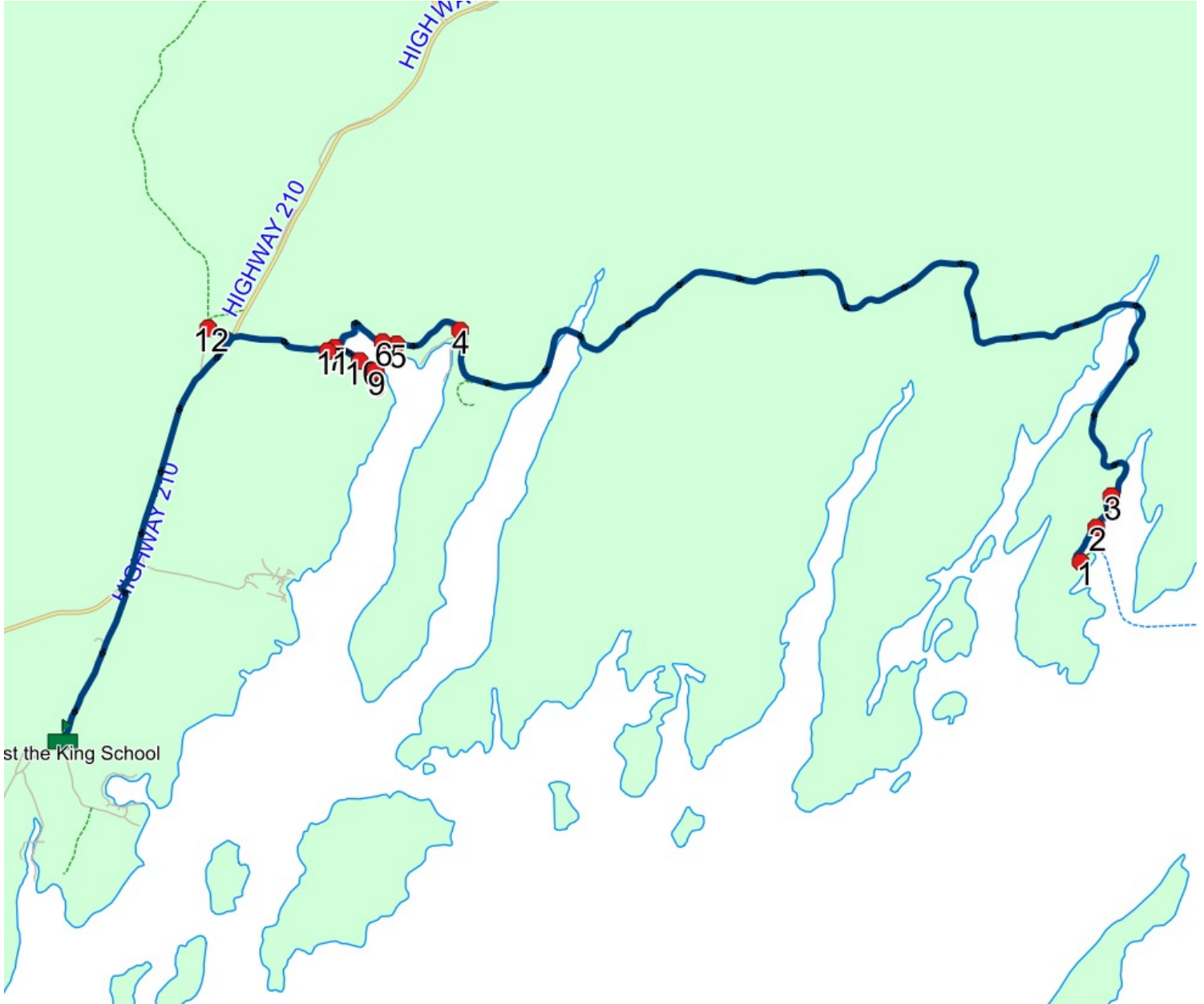
Description:

Schools: Christ the King School (223) , Christ the King School (223)

Run: CTK 05A AM (M) **Description:** **Variation:** M
Schools: Christ the King School **Stops:** 13 **Start Time:** 7:39 AM **End Time:** 8:31 AM (52 min) **Distance:** 37.36 km

#	Arrival	Departure	Description
1	7:39 AM	7:40 AM	WHARF - PETIT FORTE
2	7:40 AM	7:41 AM	COMMUNITY CENTRE - PETIT FORTE
3		7:42 AM	1 MAIN RD - PETIT FORTE
4		8:07 AM	BROOKSIDE
5		8:09 AM	FIRST HOUSE ON LEFT AFTER BROOKSIDE
6	8:09 AM	8:10 AM	HIGHWAY 215 Current: 2023-06-30
7	8:11 AM	8:12 AM	BRIDGE INTERSECTION - BOAT HARBOUR
8	8:14 AM	8:15 AM	SAUNDERS TURNAROUND - BOAT HARBOUR
9		8:15 AM	10 MAIN RD Current: 2022-06-30
10		8:16 AM	WALTERS OLD STORE - BOAT HARBOUR
11		8:18 AM	WALTERS STORAGE SHEDS - BOAT HARBOUR
12		8:22 AM	ACROSS HWY, END OF ROAD - BOAT HARBOUR
13	8:30 AM	8:31 AM	Christ the King School Driveway

Route: BP 05 (M) Run: CTK 05A AM (M)



Route: BP 05 (TWRF) Run: CTK 05A AM (TWRF)

Route: BP 05

Operator: NLESD (Burin)

Vehicle: 351-16

Description:

Schools: Christ the King School (223) , Christ the King School (223)

Run: CTK 05A AM (TWRF)

Description:

Variation: TWRF

Schools: Christ the King School

Stops: 12

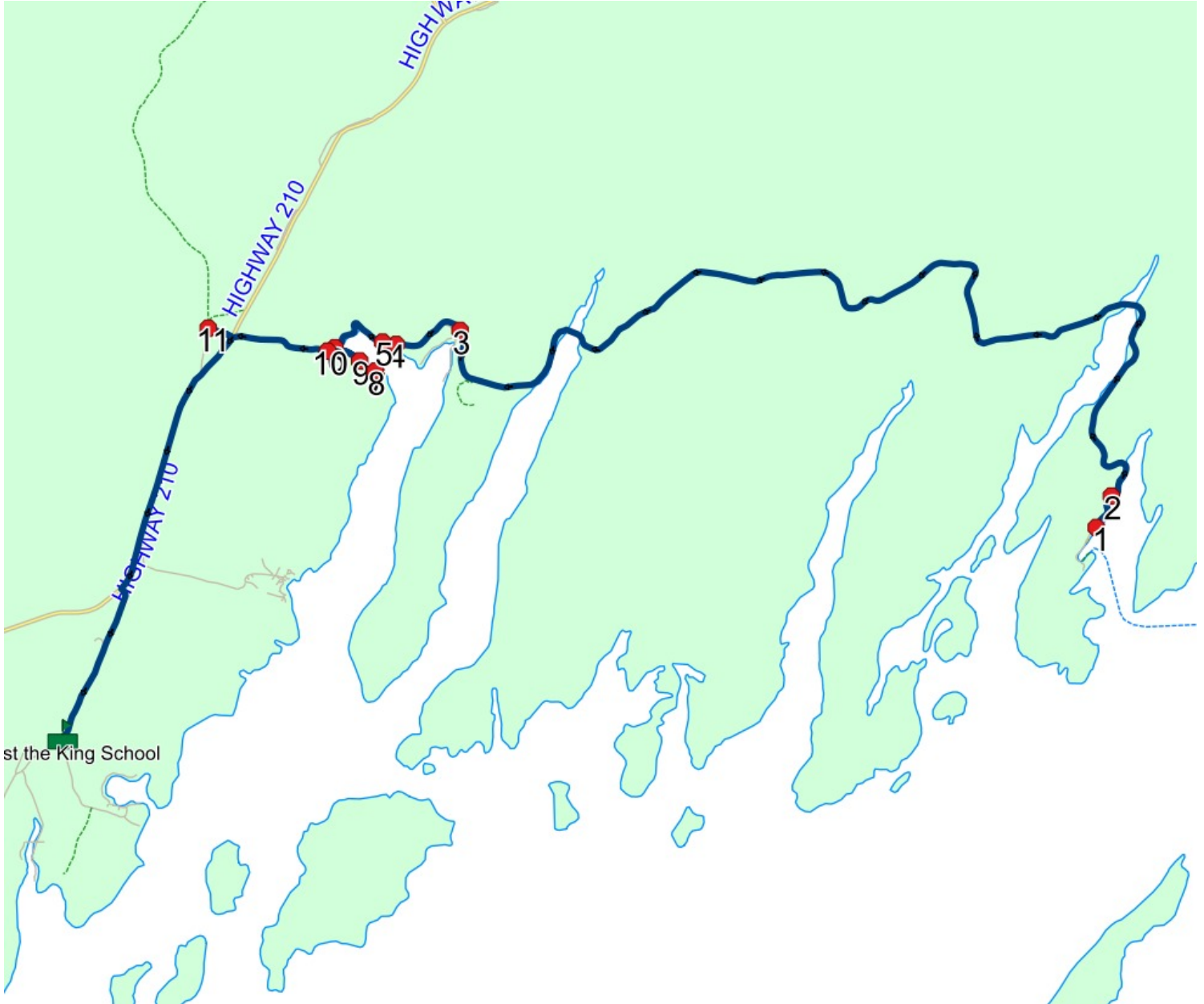
Start Time: 7:41 AM

End Time: 8:31 AM (51 min)

Distance: 36.60 km

#	Arrival	Departure	Description
1		7:41 AM	COMMUNITY CENTRE - PETIT FORTE
2		7:42 AM	1 MAIN RD - PETIT FORTE
3		8:07 AM	BROOKSIDE
4		8:09 AM	FIRST HOUSE ON LEFT AFTER BROOKSIDE
5	8:09 AM	8:10 AM	HIGHWAY 215 Current: 2023-06-30
6	8:11 AM	8:12 AM	BRIDGE INTERSECTION - BOAT HARBOUR
7	8:14 AM	8:15 AM	SAUNDERS TURNAROUND - BOAT HARBOUR
8		8:15 AM	10 MAIN RD Current: 2022-06-30
9		8:16 AM	WALTERS OLD STORE - BOAT HARBOUR
10		8:18 AM	WALTERS STORAGE SHEDS - BOAT HARBOUR
11		8:22 AM	ACROSS HWY, END OF ROAD - BOAT HARBOUR
12	8:30 AM	8:31 AM	Christ the King School Driveway

Route: BP 05 (TWRP) Run: CTK 05A AM (TWRP)



Route: BP 05 (MTWR) Run: CTK 05A PM (MTWR)

Route: BP 05

Operator: NLESD (Burin)

Vehicle: 351-16

Description:

Schools: Christ the King School (223)

Run: CTK 05A PM (MTWR)

Description:

Variation: MTWR

Schools: Christ the King School

Stops: 12

Start Time: 2:55 PM

End Time: 4:01 PM (66 min)

Distance: 36.99 km

#	Arrival	Departure	Description
1	2:55 PM	3:10 PM	Christ the King School Driveway
2	3:18 PM	3:19 PM	ACROSS HWY, END OF ROAD - BOAT HARBOUR
3	3:22 PM	3:23 PM	WALTERS STORAGE SHEDS - BOAT HARBOUR
4	3:24 PM	3:25 PM	WALTERS OLD STORE - BOAT HARBOUR
5	3:25 PM	3:26 PM	10 MAIN RD Current: 2022-06-30
6	3:26 PM	3:27 PM	SAUNDERS TURNAROUND - BOAT HARBOUR
7	3:29 PM		BRIDGE INTERSECTION - BOAT HARBOUR
8	3:31 PM		HIGHWAY 215 Current: 2023-06-30
9	3:32 PM		LAST HOUSE ON RIGHT BEFORE BROOKSIDE
10	3:34 PM		BROOKSIDE
11	3:59 PM		1 MAIN RD - PETIT FORTE
12	4:00 PM	4:01 PM	COMMUNITY CENTRE - PETITE FORTE

Route: BP 05 (MTWR) Run: CTK 05A PM (MTWR)



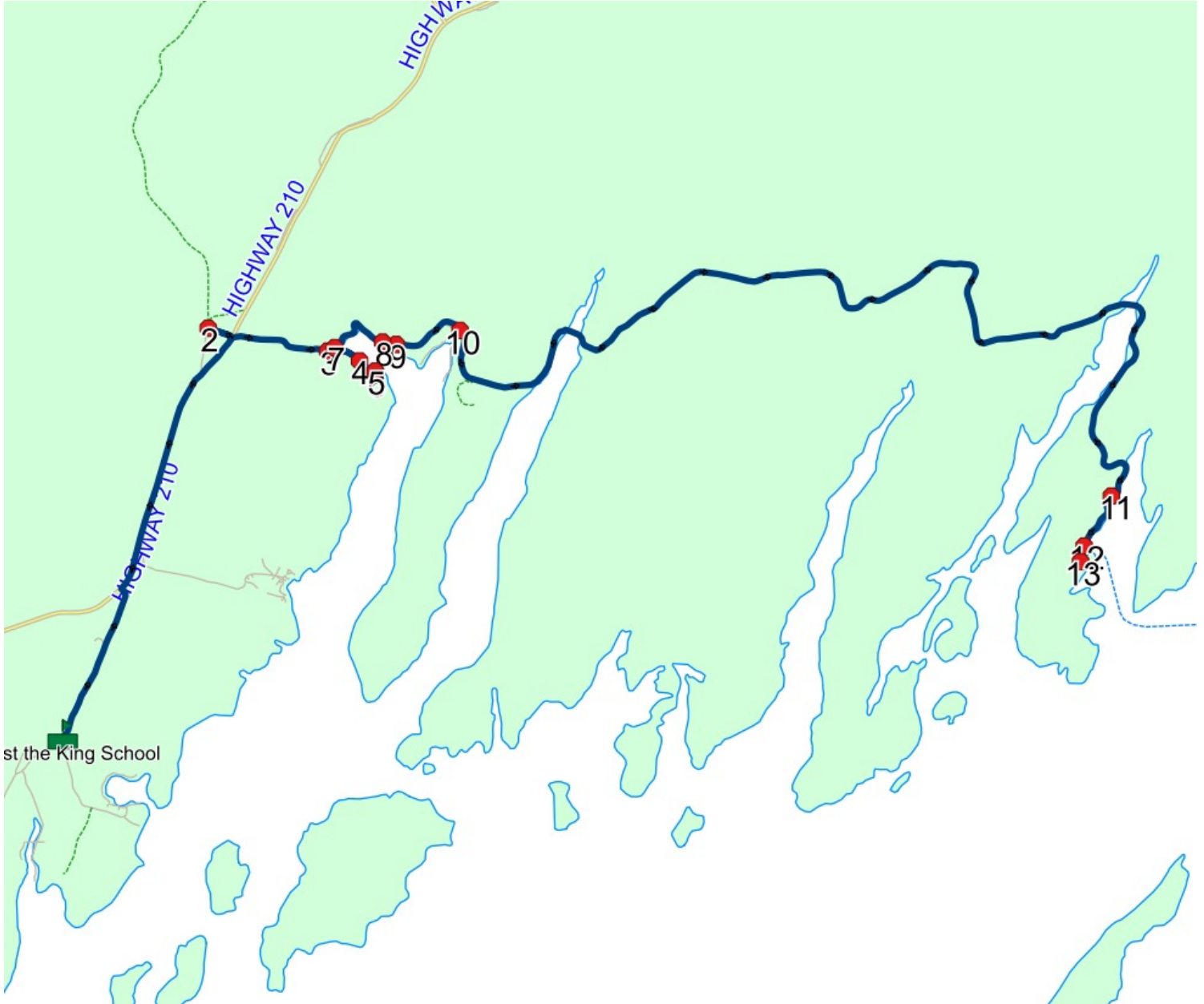
Route: BP 05 (F) Run: CTK 05A PM (F)

Route: BP 05 **Operator:** NLESD (Burin)
Vehicle: 351-16
Description:
Schools: Christ the King School (223)

Run: CTK 05A PM (F) **Description:** **Variation:** F
Schools: Christ the King School **Stops:** 13 **Start Time:** 2:55 PM **End Time:** 4:02 PM (67 min) **Distance:** 37.36 km

#	Arrival	Departure	Description
1	2:55 PM	3:10 PM	Christ the King School Driveway
2	3:18 PM	3:19 PM	ACROSS HWY, END OF ROAD - BOAT HARBOUR
3	3:22 PM	3:23 PM	WALTERS STORAGE SHEDS - BOAT HARBOUR
4	3:24 PM	3:25 PM	WALTERS OLD STORE - BOAT HARBOUR
5	3:25 PM	3:26 PM	10 MAIN RD Current: 2022-06-30
6	3:26 PM	3:27 PM	SAUNDERS TURNAROUND - BOAT HARBOUR
7	3:29 PM		BRIDGE INTERSECTION - BOAT HARBOUR
8	3:31 PM		HIGHWAY 215 Current: 2023-06-30
9	3:32 PM		LAST HOUSE ON RIGHT BEFORE BROOKSIDE
10	3:34 PM		BROOKSIDE
11	3:59 PM		1 MAIN RD - PETIT FORTE
12	4:00 PM	4:01 PM	COMMUNITY CENTRE - PETITE FORTE
13	4:01 PM	4:02 PM	WHARF - PETIT FORTE

Route: BP 05 (F) Run: CTK 05A PM (F)



Route: BP 06 Run: CTK 06 AM

Route: BP 06 Operator: NLESD (Burin)

Vehicle: 336-15

Description:

Schools: Christ the King School (223) , Christ the King School (223)

Run: CTK 06 AM

Stops: 17

Schools: Christ the King School, Christ the King School

Description:

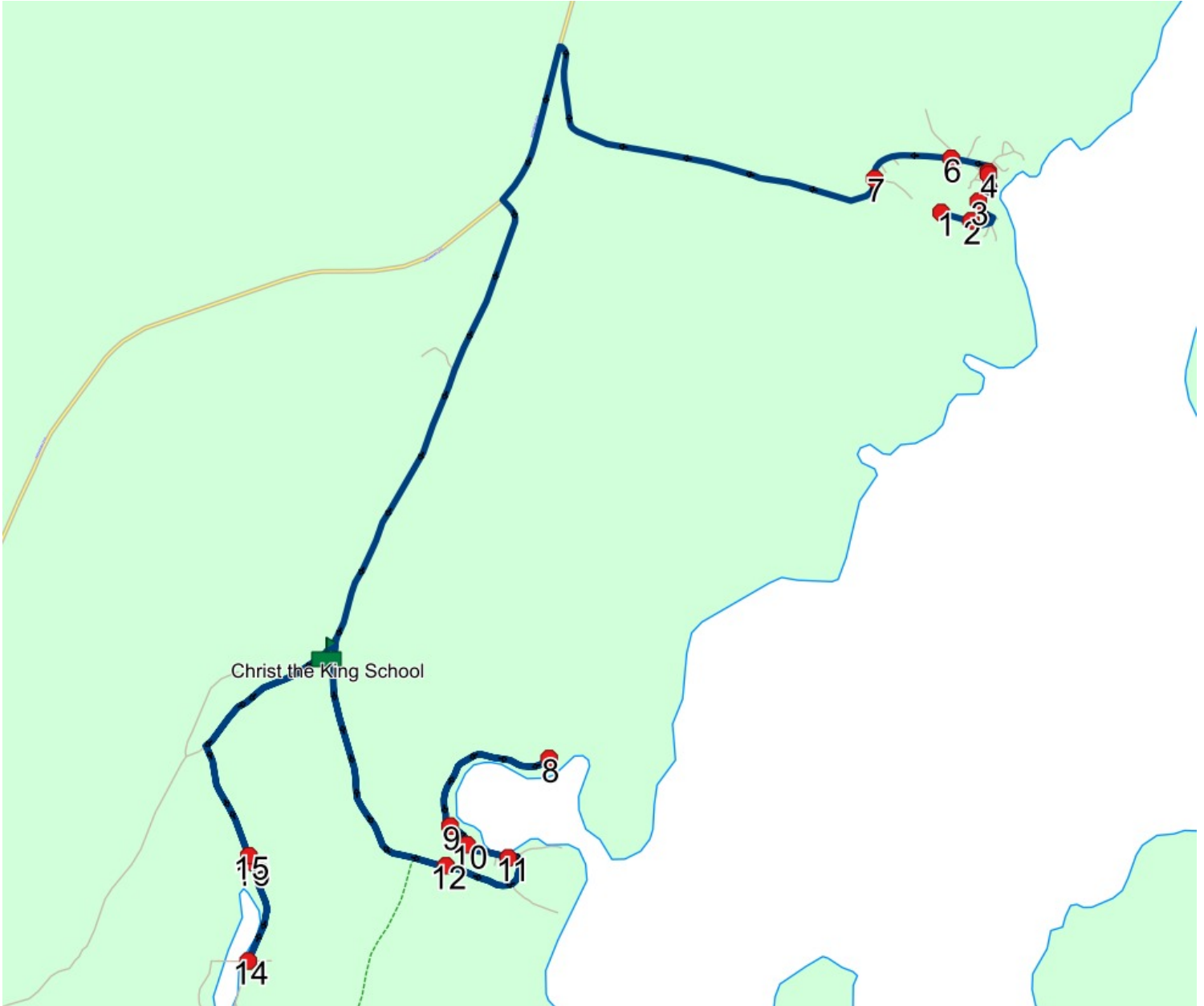
Start Time: 7:42 AM

End Time: 8:31 AM (49 min)

Distance: 19.60 km

#	Arrival	Departure	Description
1	7:42 AM	7:43 AM	TOP OF HILL/END OF ROAD PARKERS COVE
2		7:43 AM	11 OLD BRANCH RD Current: 2022-06-30
3	7:45 AM	7:46 AM	BIG ROCK PARKERS COVE
4		7:46 AM	1 MAIN RD; PARKERS COVE; A0E Current: 2022-06-30
5	7:46 AM	7:47 AM	STORE PARKERS COVE
6		7:48 AM	JUST BEFORE BRANCH EXT - PARKERS COVE
7	7:49 AM	7:50 AM	OCEANVIEW RD - PARKERS COVE
8		8:08 AM	END OF BAINE HARBOUR - TURN AROUND
9		8:11 AM	35 MAIN RD - BAINE HARBOUR
10		8:12 AM	CHURCH ROAD INTERSECTION - BAINE HARBOUR
11	8:13 AM	8:14 AM	INTERSECTION HILL RD - BAINE HARBOUR
12	8:15 AM	8:16 AM	STEEL SHED - BAINE HARBOUR
13	8:20 AM	8:22 AM	Christ the King School Driveway
14		8:26 AM	CLIFF ROAD INTERSECTION - RUSHOON Current: 2023-06-30
15		8:28 AM	PLAYGROUND INTERSECTION - RUSHOON
16		8:28 AM	198 MAIN RD
17	8:30 AM	8:31 AM	Christ the King School Driveway

Route: BP 06 Run: CTK 06 AM



Route: BP 06 Run: CTK 06 PM

Route: BP 06 Operator: NLESD (Burin)

Vehicle: 336-15

Description:

Schools: Christ the King School (223) , Christ the King School (223)

Run: CTK 06 PM

Description:

Stops: 17

Start Time: 2:55 PM

End Time: 3:58 PM (63 min)

Distance: 19.60 km

Schools: Christ the King School, Christ the King School

#	Arrival	Departure	Description
1	2:55 PM	3:10 PM	Christ the King School Driveway
2	3:12 PM		198 MAIN RD
3	3:13 PM		PLAYGROUND INTERSECTION - RUSHOON
4	3:14 PM	3:15 PM	CLIFF ROAD INTERSECTION - RUSHOON Current: 2023-06-30
5	3:19 PM	3:20 PM	Christ the King School Driveway
6	3:23 PM	3:24 PM	STEEL SHED - BAINE HARBOUR
7	3:26 PM	3:27 PM	INTERSECTION HILL RD - BAINE HARBOUR
8	3:28 PM		CHURCH ROAD INTERSECTION - BAINE HARBOUR
9	3:29 PM		35 MAIN RD - BAINE HARBOUR
10	3:31 PM	3:32 PM	END OF BAINE HARBOUR - TURN AROUND
11	3:50 PM	3:51 PM	OCEANVIEW RD - PARKERS COVE
12	3:52 PM		JUST BEFORE BRANCH EXT - PARKERS COVE
13	3:53 PM		STORE PARKERS COVE
14	3:53 PM	3:54 PM	1 MAIN RD; PARKERS COVE; A0E Current: 2022-06-30
15	3:54 PM	3:55 PM	BIG ROCK PARKERS COVE
16	3:56 PM	3:57 PM	11 OLD BRANCH RD Current: 2022-06-30
17	3:57 PM	3:58 PM	TOP OF HILL/END OF ROAD PARKERS COVE

Route: BP 06 Run: CTK 06 PM

