

Route: 17-155-8 Run: 17-155-8 AM

Route: 17-155-8 **Operator:** Penney Tran Enterprises

Vehicle: 17-155-8

Description:

Schools: St. Andrew's Elementary (349)

Run: 17-155-8 AM

Stops: 15

Start Time: 7:42 AM

Description:

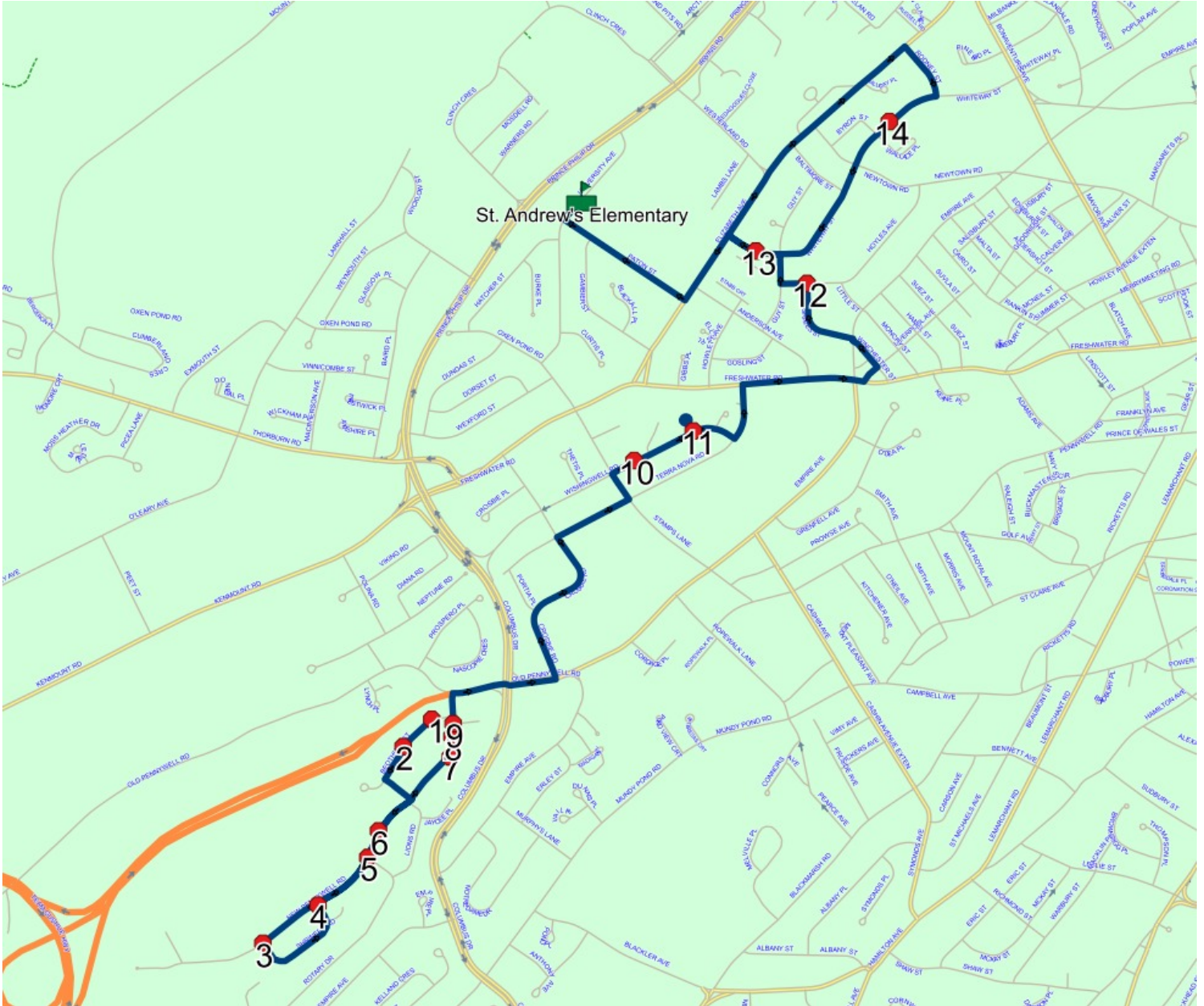
End Time: 8:12 AM (30 min)

Distance: 7.64 km

Schools: St. Andrew's Elementary

#	Arrival	Departure	Description	
1	7:42 AM	7:43 AM	14 BEOTHUCK ST	
2		7:43 AM	38 BEOTHUCK ST	
3	7:45 AM	7:46 AM	NEW PENNYWELL RD & SHRINERS RD	
4		7:47 AM	211 NEW PENNYWELL RD	Ret: 2023-06-30
5	7:47 AM	7:48 AM	NEW PENNYWELL RD & ROTARY DR	
6		7:48 AM	122 NEW PENNYWELL RD	
7	7:49 AM	7:50 AM	51 NEW PENNYWELL RD	
8		7:50 AM	46 NEW PENNYWELL RD	Ret: 2022-06-30
9	7:50 AM	7:51 AM	NEW PENNYWELL RD & EAGLE CRT	Ret: 2023-06-30
10		7:55 AM	36 WISHINGWELL RD	Ret: 2022-06-30
11	7:57 AM	7:58 AM	4 ALGERINE PL	Ret: 2022-06-30
12		8:02 AM	COURTESY STOP/FAMILY RESPONSIBILITY ZONE GRAVES ST & HOYLES AVE	Eff: 2021-11-24
13		8:04 AM	WHITEWAY ST & COWPERTHWAIT CRT	Ret: 2022-06-30
14		8:07 AM	44 WHITEWAY ST	Ret: 2022-06-30
15	8:10 AM	8:12 AM	St. Andrew's Elementary Driveway	

Route: 17-155-8 Run: 17-155-8 AM



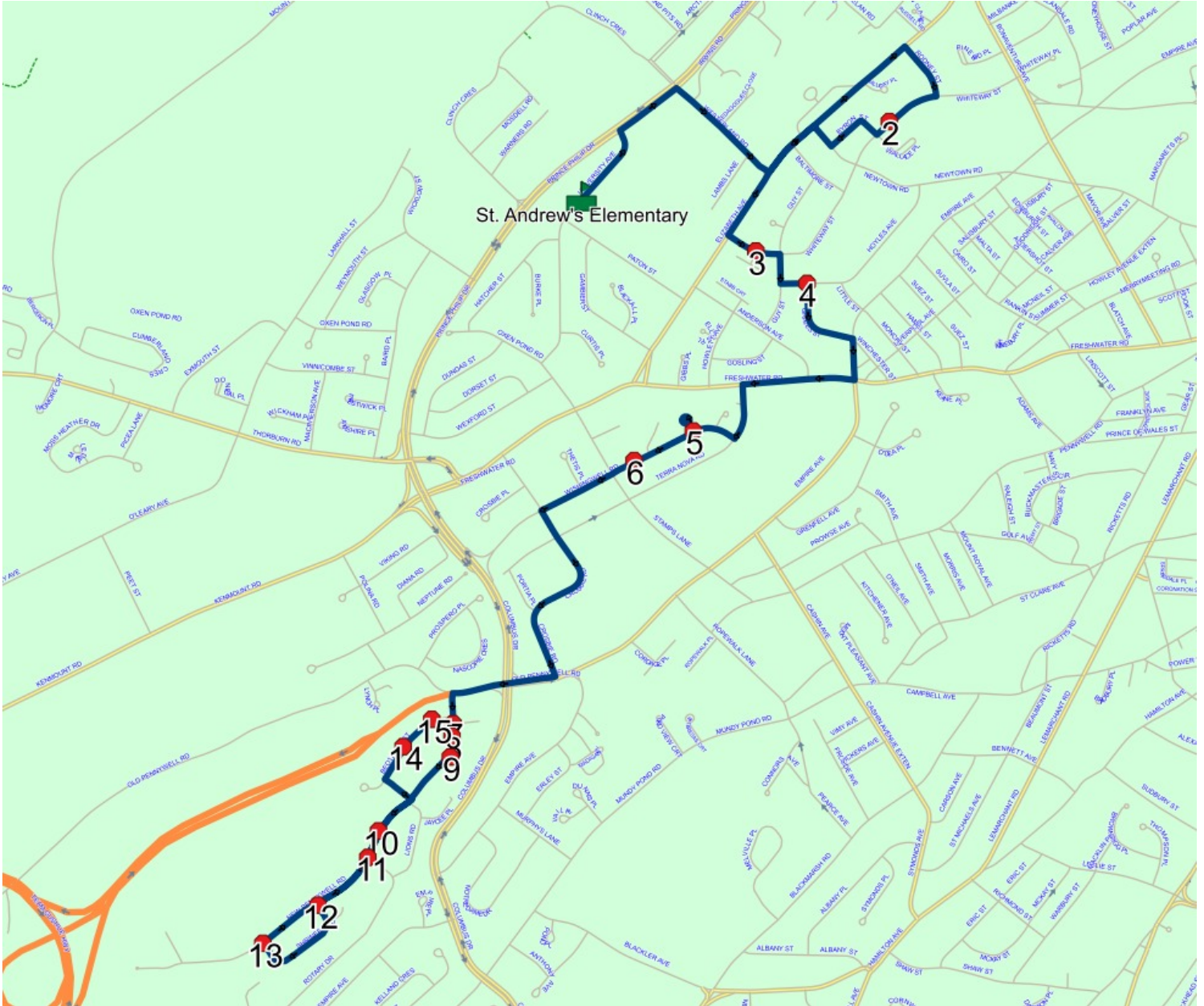
Route: 17-155-8 Run: 17-155-8 PM

Route: 17-155-8 **Operator:** Penney Tran Enterprises
Vehicle: 17-155-8
Description:
Schools: St. Andrew's Elementary (349)

Run: 17-155-8 PM **Description:**
Stops: 15 **Start Time:** 2:35 PM **End Time:** 3:11 PM (36 min) **Distance:** 7.46 km
Schools: St. Andrew's Elementary

#	Arrival	Departure	Description
1	2:35 PM	2:45 PM	St. Andrew's Elementary Driveway
2	2:49 PM		44 WHITEWAY ST Ret: 2022-06-30
3	2:52 PM	2:53 PM	WHITEWAY ST & COWPERTHWAIT CRT Ret: 2022-06-30
4	2:54 PM		COURTESY STOP/FAMILY RESPONSIBILITY ZONE GRAVES ST & HOYLES AVE Eff: 2021-11-24
5	2:57 PM	2:58 PM	4 ALGERINE PL Ret: 2022-06-30
6	2:59 PM		36 WISHINGWELL RD Ret: 2022-06-30
7	3:02 PM	3:03 PM	NEW PENNYWELL RD & EAGLE CRT Ret: 2023-06-30
8	3:03 PM		46 NEW PENNYWELL RD Ret: 2022-06-30
9	3:03 PM	3:04 PM	51 NEW PENNYWELL RD
10	3:05 PM		122 NEW PENNYWELL RD
11	3:05 PM	3:06 PM	NEW PENNYWELL RD & ROTARY DR
12	3:06 PM	3:07 PM	211 NEW PENNYWELL RD Ret: 2023-06-30
13	3:07 PM	3:08 PM	NEW PENNYWELL RD & SHRINERS RD
14	3:10 PM	3:11 PM	38 BEOTHUCK ST
15	3:11 PM		14 BEOTHUCK ST

Route: 17-155-8 Run: 17-155-8 PM



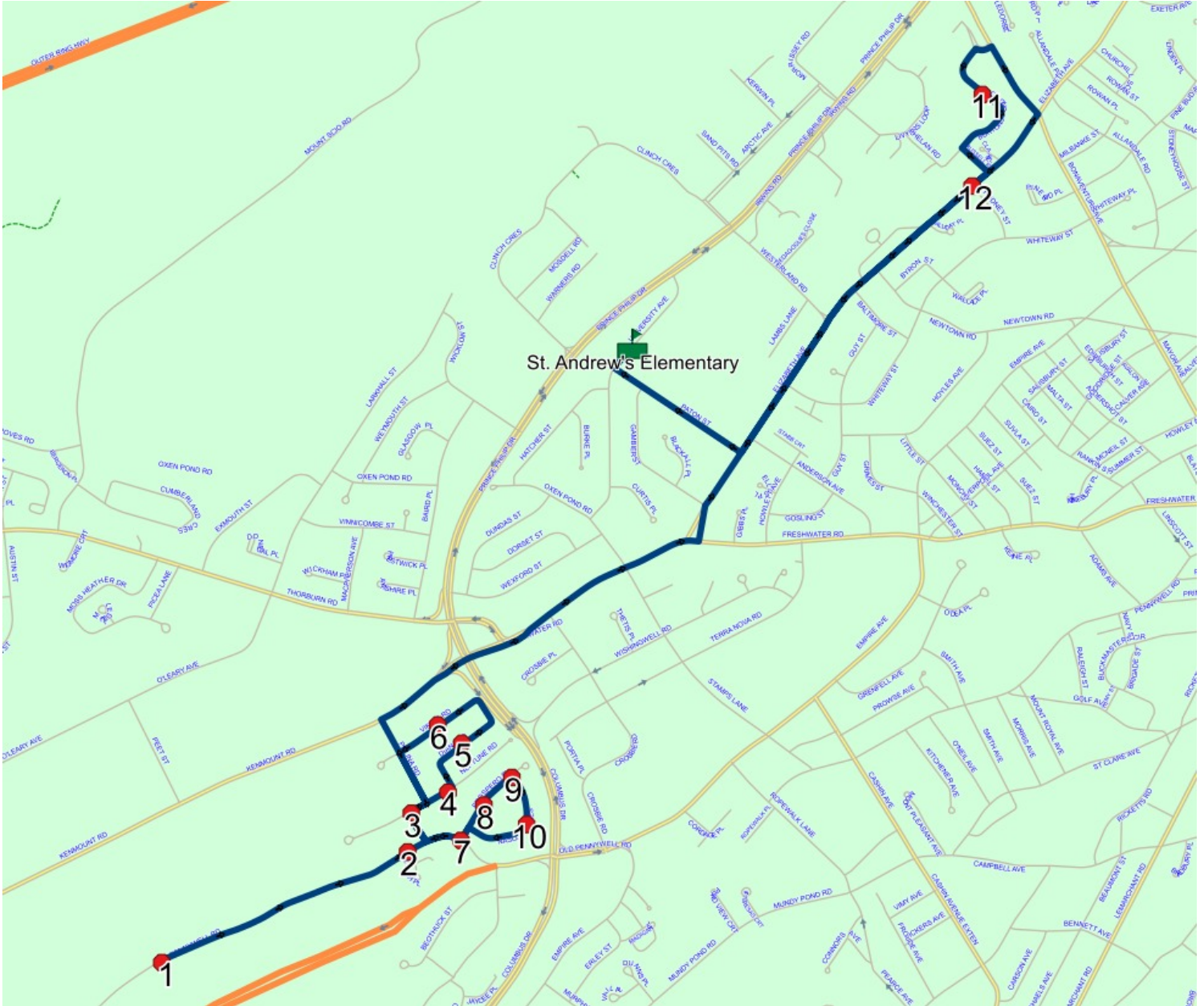
Route: 17-155-9 Run: 17-155-9 AM

Route: 17-155-9 **Operator:** Penney Tran Enterprises
Vehicle: 17-155-9
Description:
Schools: St. Andrew's Elementary (349)

Run: 17-155-9 AM **Description:**
Stops: 13 **Start Time:** 7:43 AM **End Time:** 8:13 AM (30 min) **Distance:** 8.21 km
Schools: St. Andrew's Elementary

#	Arrival	Departure	Description
1		7:43 AM	197 OLD PENNYWELL RD
2		7:44 AM	OLD PENNYWELL RD & LYNCH PL
3	7:45 AM	7:46 AM	53 NEPTUNE RD
4		7:46 AM	37 NEPTUNE RD
5	7:47 AM	7:48 AM	26 DIANA RD
6		7:49 AM	58 VIKING RD
7		7:52 AM	OLD PENNYWELL RD & PROSPERO PL
8		7:53 AM	24 PROSPERO PL
9	7:53 AM	7:54 AM	52 PROSPERO PL
10	7:54 AM	7:55 AM	58 NASCOPIE CRES
11	8:04 AM	8:05 AM	BURTONS POND RD & CABOT CRT
12	8:07 AM	8:07 AM	COURTESY STOP/FAMILY RESPONSIBILITY ZONE ELIZABETH AVE & RODNEY ST Eff: 2021-11-24
13	8:10 AM	8:13 AM	St. Andrew's Elementary Driveway

Route: 17-155-9 Run: 17-155-9 AM



Route: 17-155-9 Run: 17-155-9 PM

Route: 17-155-9 **Operator:** Penney Tran Enterprises
Vehicle: 17-155-9
Description:
Schools: St. Andrew's Elementary (349)

Run: 17-155-9 PM **Description:**
Stops: 13 **Start Time:** 2:35 PM **End Time:** 3:12 PM (37 min) **Distance:** 7.80 km
Schools: St. Andrew's Elementary

#	Arrival	Departure	Description
1	2:35 PM	2:45 PM	St. Andrew's Elementary Driveway
2	2:49 PM	2:50 PM	BURTONS POND RD & CABOT CRT
3	2:52 PM		COURTESY STOP/FAMILY RESPONSIBILITY ZONE ELIZABETH AVE & RODNEY ST Eff: 2021-11-24
4	2:58 PM	2:59 PM	OLD PENNYWELL RD & PROSPERO PL
5	3:00 PM	3:01 PM	58 NASCOPIE CRES
6	3:01 PM	3:02 PM	52 PROSPERO PL
7	3:02 PM	3:03 PM	24 PROSPERO PL
8	3:05 PM	3:06 PM	58 VIKING RD
9	3:06 PM	3:07 PM	26 DIANA RD
10	3:07 PM	3:08 PM	37 NEPTUNE RD
11	3:08 PM	3:09 PM	53 NEPTUNE RD
12	3:10 PM		OLD PENNYWELL RD & LYNCH PL
13	3:11 PM	3:12 PM	197 OLD PENNYWELL RD

