

Route: 16-053-12

Route: 16-053-12

Operator: 11110 Newfoundland Ltd.

Vehicle: 16-053-12

Description:

Schools: Carbonear Collegiate (253) , Persalvic Elementary (442)

Run: 16-053-12A AM

Stops: 13

Start Time: 7:27 AM

Description:

End Time: 7:57 AM (30 min)

Schools: Persalvic Elementary (442)

#	Arrival	Departure	Description
1		7:27 AM	98 MAIN HWY
2	7:37 AM	7:38 AM	405 SWANSEA RD; VICTORIA; A0A Eff: 2021-10-06
3		7:39 AM	SWANSEA RD TURNAROUND (FIRE HYDRANT END OF PAVEMENT)
4		7:40 AM	47 SWANSEA RD
5		7:40 AM	SWANSEA RD
6	7:42 AM	7:43 AM	MAIN HWY & HIGHWAY 70
7		7:47 AM	BURNT WOODS RD TURNAROUND
8	7:49 AM	7:50 AM	BURNT WOODS RD
9	7:51 AM	7:52 AM	CARPET SHOP
10	7:52 AM	7:53 AM	HIGHWAY EAST & COUNTRY RD
11		7:53 AM	HIGHWAY EAST & KINGS RD
12		7:54 AM	COURTESY STOP/FAMILY RESPONSIBILITY ZONE HIGHWAY EAST & HILLVIEW DR
13	7:55 AM	7:57 AM	Persalvic Elementary Driveway

Route: 16-053-12



Route: 16-053-12

Run: 16-053-12A PM

Stops: 13

Start Time: 2:10 PM

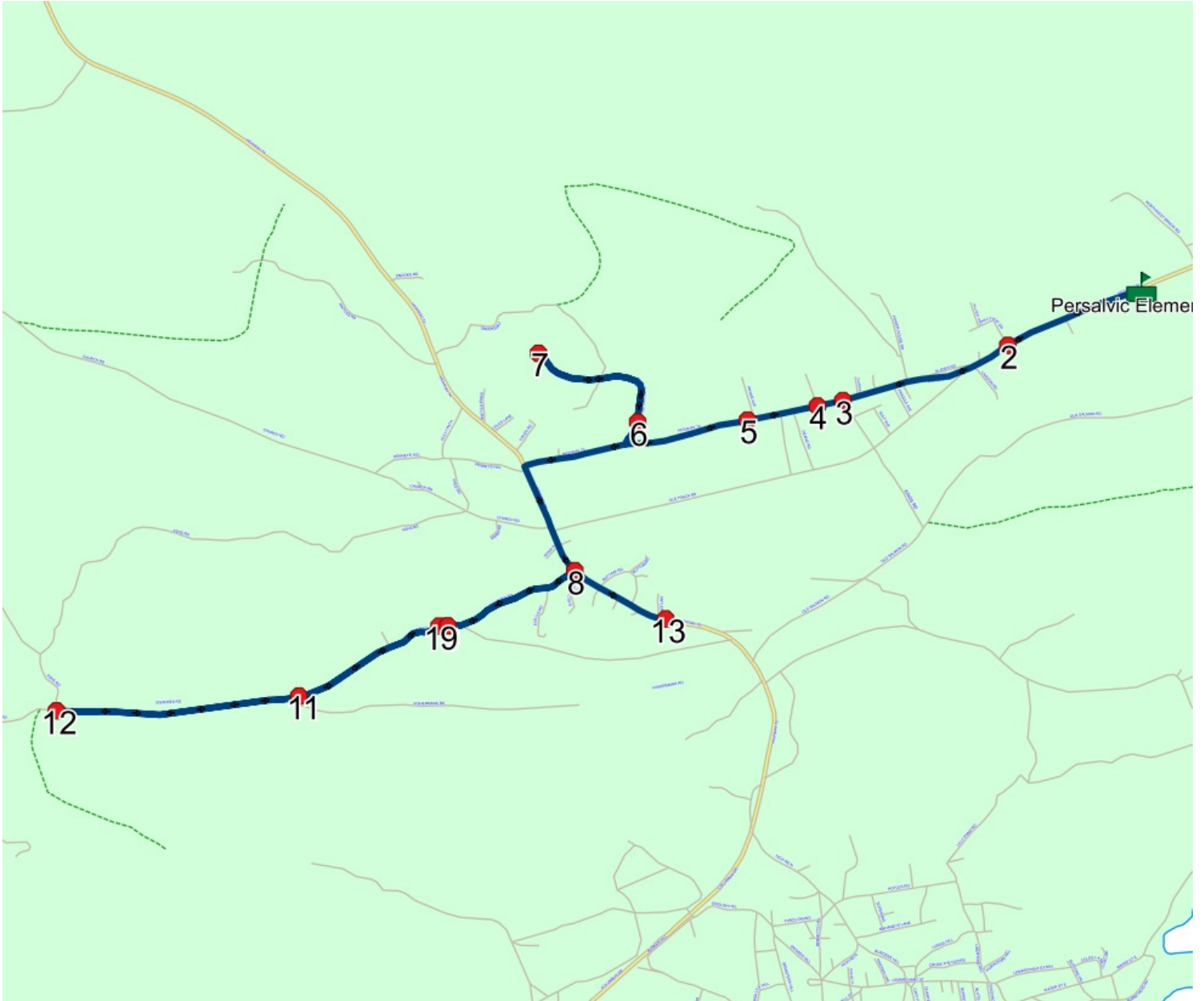
Description:

End Time: 2:49 PM (39 min)

Schools: Persalvic Elementary (442)

#	Arrival	Departure	Description
1	2:10 PM	2:20 PM	Persalvic Elementary Driveway
2	2:21 PM		COURTESY STOP/FAMILY RESPONSIBILITY ZONE HIGHWAY EAST & HILLVIEW DR
3	2:22 PM		HIGHWAY EAST & KINGS RD
4	2:22 PM	2:23 PM	HIGHWAY EAST & COUNTRY RD
5	2:24 PM		CARPET SHOP
6	2:25 PM	2:26 PM	BURNT WOODS RD
7	2:28 PM		BURNT WOODS RD TURNAROUND
8	2:32 PM	2:33 PM	MAIN HWY & HIGHWAY 70
9	2:35 PM		SWANSEA RD
10	2:35 PM		47 SWANSEA RD
11	2:37 PM	2:38 PM	405 SWANSEA RD; VICTORIA; A0A Eff: 2021-10-06
12	2:40 PM	2:41 PM	SWANSEA RD TURNAROUND
13	2:48 PM	2:49 PM	98 MAIN HWY

Route: 16-053-12



Route: 16-053-13

Route: 16-053-13

Operator: 11110 Newfoundland Ltd.

Vehicle: 16-053-13

Description:

Schools: Persalvic Elementary (442)

Run: 16-053-13 AM

Stops: 23

Start Time: 7:07 AM

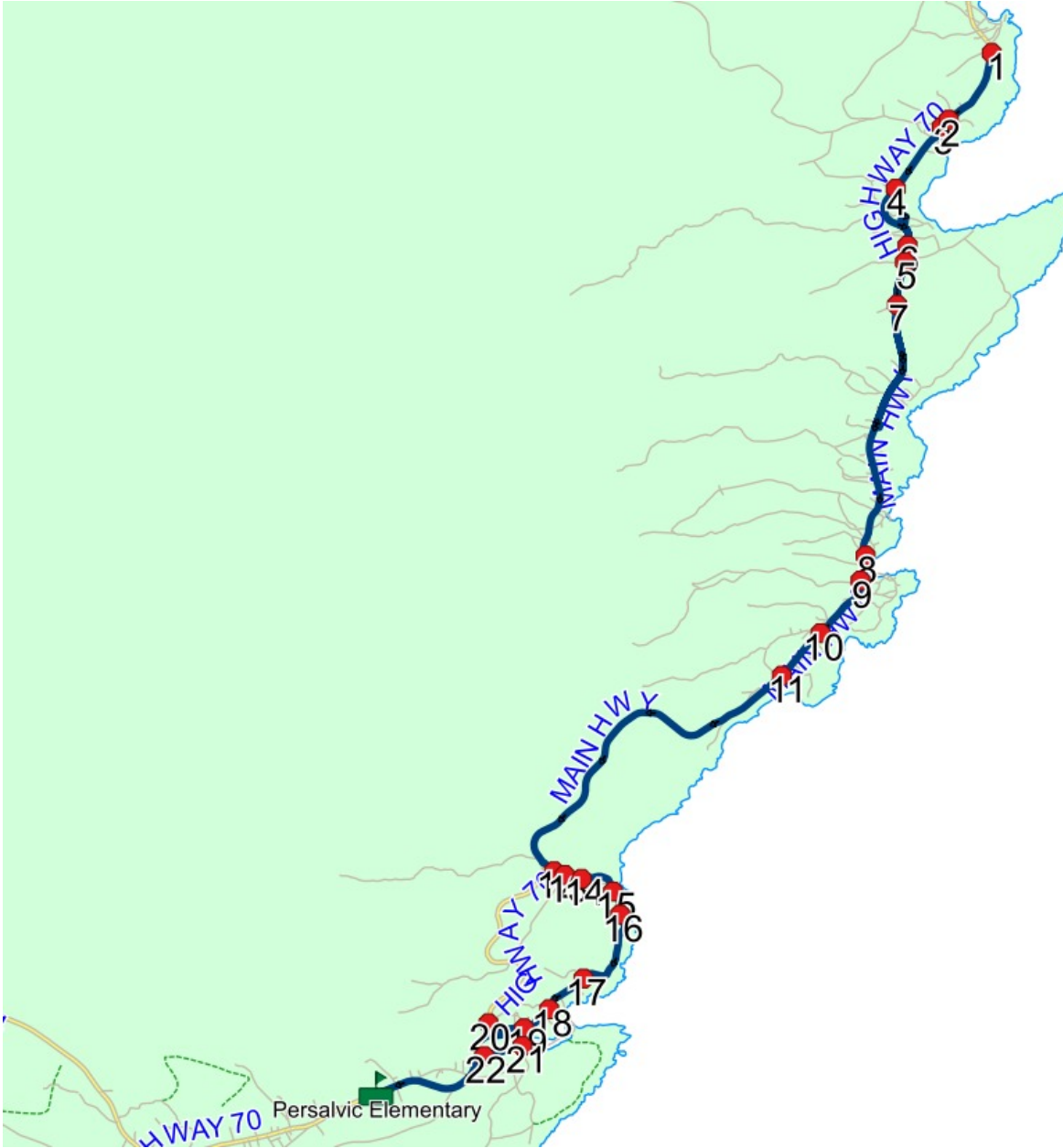
Description:

End Time: 7:57 AM (49 min)

Schools: Persalvic Elementary (442)

#	Arrival	Departure	Description
1		7:07 AM	OCHRE PIT COVE POND TURNAROUND
2		7:09 AM	HIGHWAY 70; WESTERN BAY & SELLARS RD; WESTERN BAY Eff: 2021-10-20
3		7:09 AM	HIGHWAY 70 & WESTERN BAY LINE RD
4		7:11 AM	HIGHWAY 70 & FARM RD
5	7:12 AM	7:13 AM	HIGHWAY 70 & NEWTOWN RD
6		7:19 AM	HIGHWAY 70; WESTERN BAY & HOGANS RD; WESTERN BAY
7		7:22 AM	HIGHWAY 70 & PUDESTERS RD
8		7:26 AM	MAIN HWY & FIRE HILLS RD
9		7:27 AM	MAIN HWY & STATION RD
10		7:28 AM	MAIN HWY & BIRCH HILL RD
11		7:29 AM	MAIN HWY & CHURCH RD
12		7:35 AM	MAIN ST E & OLD SPOUT COVE RD
13		7:36 AM	BUS SHELTER PERRYS COVE
14		7:37 AM	MAIN ST E & SWAINS RD
15		7:38 AM	MAIN ST E & POND RD
16		7:39 AM	MAIN ST E & KELLOWAYS OLD SHOP
17	7:41 AM	7:42 AM	SLADES HILL
18	7:43 AM	7:44 AM	MAIN ST E & DRY HILL RD
19	7:44 AM	7:45 AM	CHURCH SALMON COVE
20	7:46 AM	7:47 AM	MAIN ST E & MAIN HWY
21		7:50 AM	BEACH AVE & SYLVIES SILL
22		7:52 AM	BEACH AVE
23	7:55 AM	7:57 AM	Persalvic Elementary Driveway

Route: 16-053-13



Route: 16-053-13

Run: 16-053-13 PM

Stops: 23

Start Time: 2:10 PM

Description:

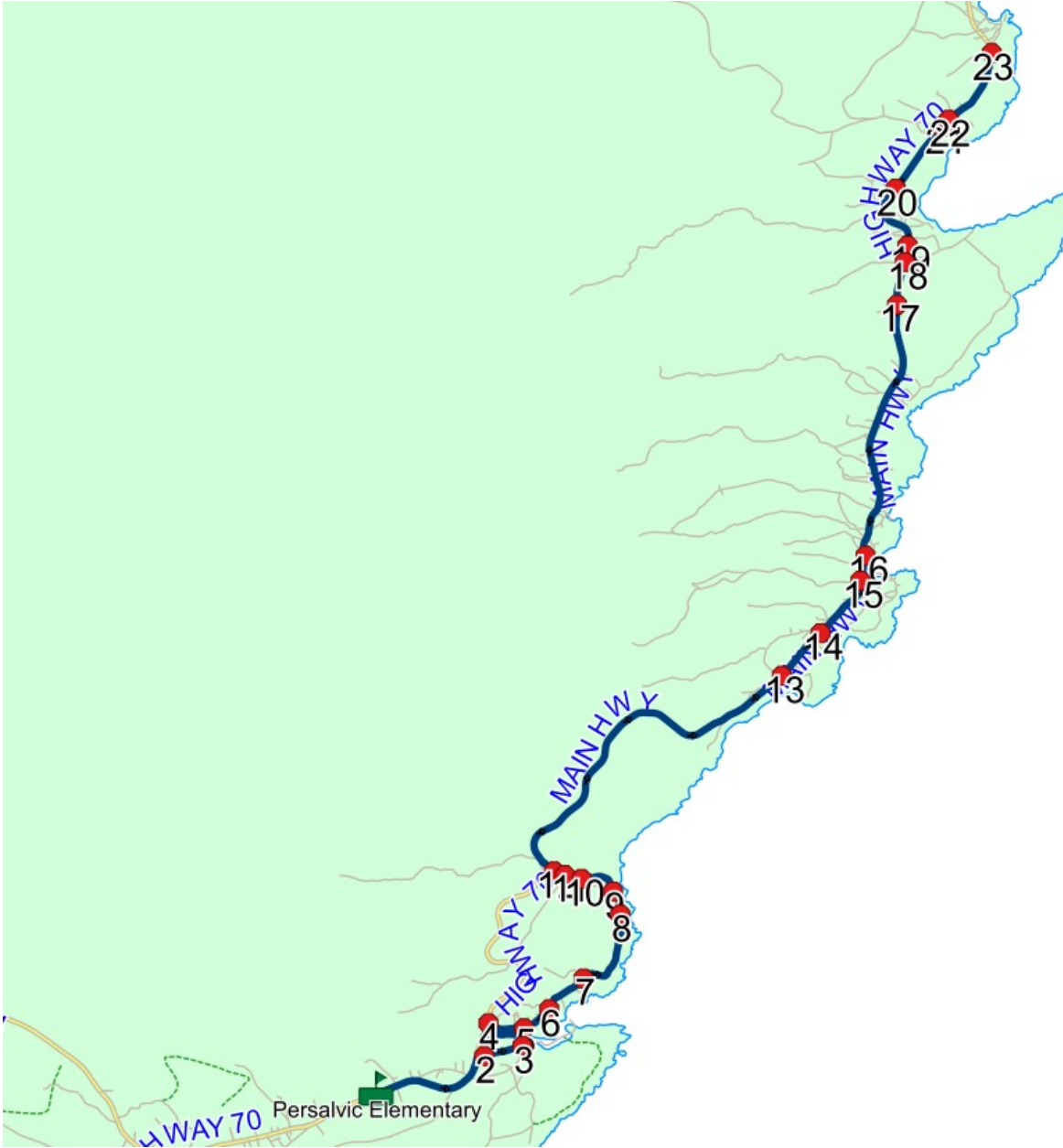
End Time: 3:00 PM (50 min)

Schools: Persalvic Elementary (442)

#	Arrival	Departure	Description
1	2:10 PM	2:20 PM	Persalvic Elementary Driveway
2	2:23 PM		BEACH AVE
3	2:25 PM		BEACH AVE & SYLVIES SILL
4	2:28 PM	2:29 PM	MAIN ST E & MAIN HWY
5	2:30 PM	2:31 PM	CHURCH SALMON COVE
6	2:32 PM		MAIN ST E & DRY HILL RD
7	2:34 PM		SLADES HILL
8	2:37 PM		MAIN ST E & KELLOWAYS OLD SHOP
9	2:38 PM		MAIN ST E & POND RD
10	2:39 PM		MAIN ST E & SWAINS RD
11	2:39 PM	2:40 PM	BUS SHELTER PERRYS COVE
12	2:40 PM		MAIN ST E & OLD SPOUT COVE RD
13	2:46 PM	2:47 PM	MAIN HWY & CHURCH RD
14	2:48 PM		MAIN HWY & BIRCH HILL RD
15	2:49 PM		MAIN HWY & STATION RD
16	2:49 PM		MAIN HWY & FIRE HILLS RD
17	2:53 PM		HIGHWAY 70 & PUDESTERS RD
18	2:54 PM		HIGHWAY 70 & NEWTOWN RD
19	2:55 PM		HIGHWAY 70; WESTERN BAY & HOGANS RD; WESTERN BAY
20	2:56 PM		HIGHWAY 70 & FARM RD
21	2:57 PM	2:58 PM	HIGHWAY 70 & WESTERN BAY LINE RD
22	2:58 PM	2:59 PM	HIGHWAY 70; WESTERN BAY & SELLARS RD; WESTERN BAY
23	3:00 PM		OCHRE PIT COVE POND TURNAROUND

Eff: 2021-10-20

Route: 16-053-13



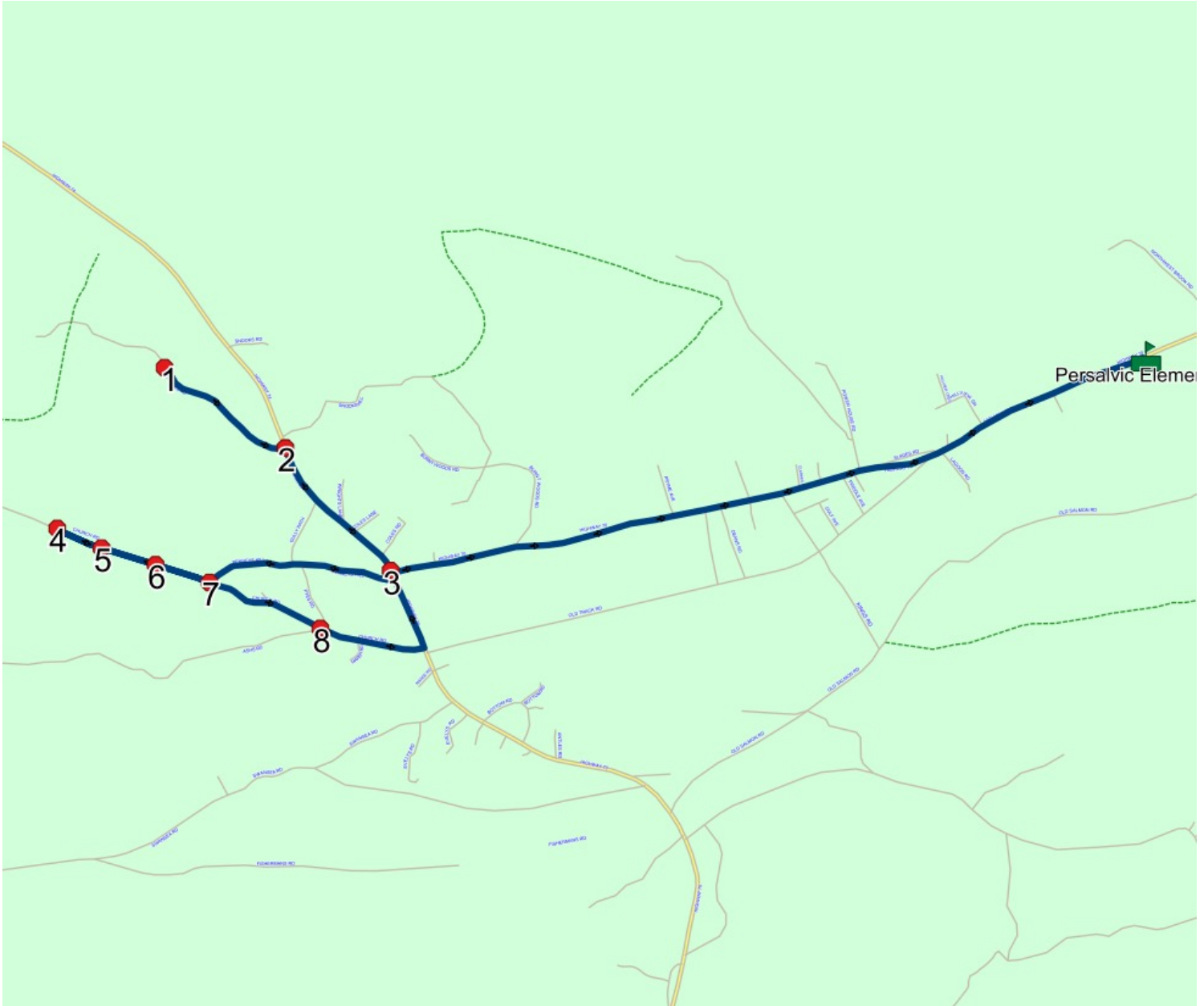
Route: 16-053-14 Run: 16-053-14 AM

Route: 16-053-14 **Operator:** 11110 Newfoundland Ltd.
Vehicle: 16-053-14
Description:
Schools: Persalvic Elementary (442)

Run: 16-053-14 AM **Stops:** 9 **Start Time:** 7:37 AM **Description:**
End Time: 7:57 AM (20 min)
Schools: Persalvic Elementary

#	Arrival	Departure	Description
1		7:37 AM	END OF RATTLES RD
2		7:39 AM	MAIN HWY & RATTLES RD
3	7:40 AM	7:41 AM	CLARKES CORNER
4	7:44 AM	7:45 AM	CHURCH RD TURNAROUND
5		7:45 AM	CHURCH RD
6		7:46 AM	CHURCH RD
7	7:47 AM	7:48 AM	CHURCH RD & PENNEYS HILL
8	7:49 AM	7:50 AM	CHURCH RD & PYES RD
9	7:55 AM	7:57 AM	Persalvic Elementary Driveway

Route: 16-053-14 Run: 16-053-14 AM



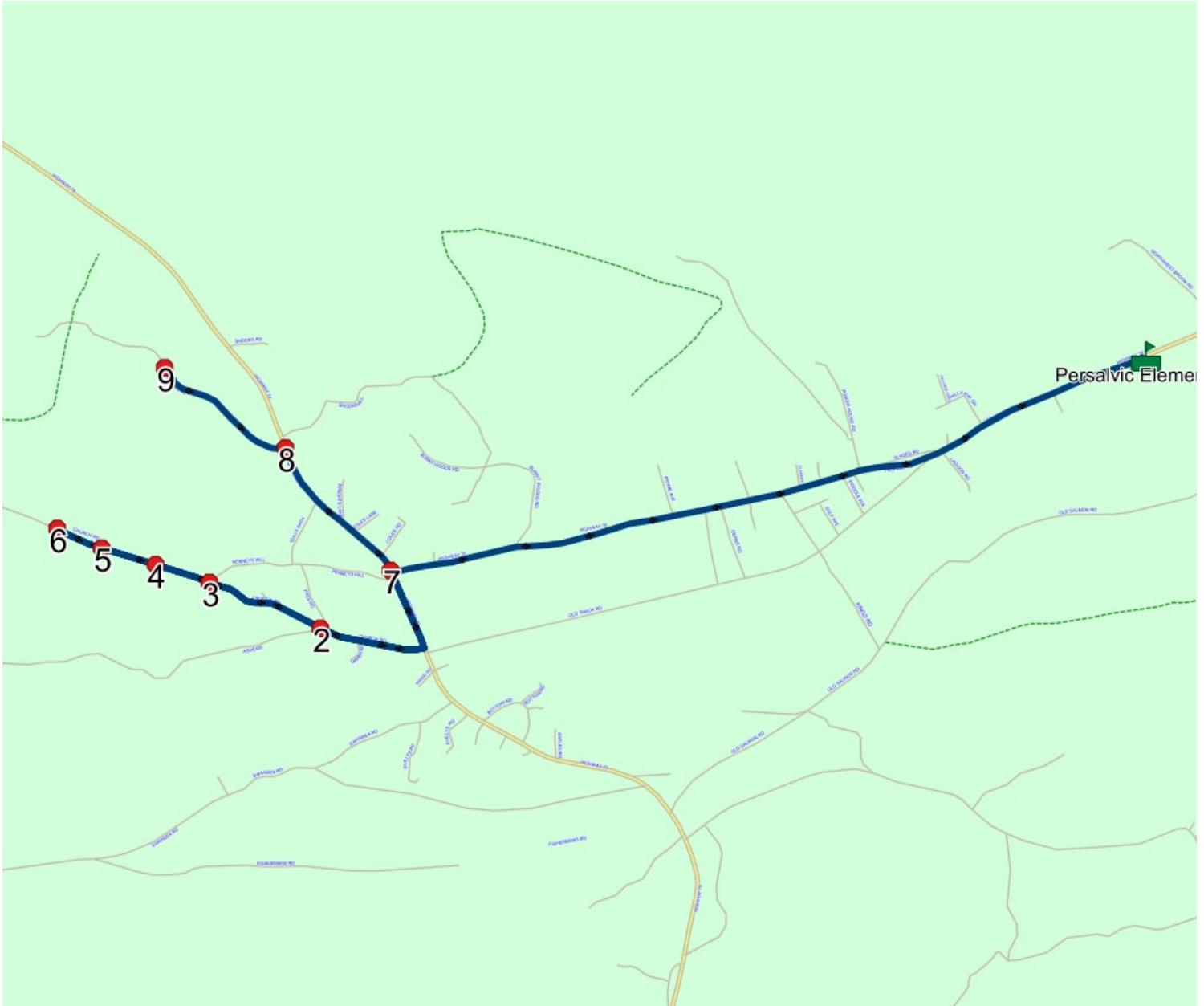
Route: 16-053-14 Run: 16-053-14 PM

Route: 16-053-14 **Operator:** 11110 Newfoundland Ltd.
Vehicle: 16-053-14
Description:
Schools: Persalvic Elementary (442)

Run: 16-053-14 PM **Description:**
Stops: 9 **Start Time:** 2:10 PM **End Time:** 2:40 PM (30 min)
Schools: Persalvic Elementary

#	Arrival	Departure	Description
1	2:10 PM	2:20 PM	Persalvic Elementary Driveway
2	2:25 PM	2:26 PM	CHURCH RD & PYES RD
3	2:27 PM	2:28 PM	CHURCH RD & PENNEYS HILL
4	2:29 PM		CHURCH RD
5	2:30 PM		CHURCH RD
6	2:31 PM		CHURCH RD TURNAROUND
7	2:36 PM		CLARKES CORNER
8	2:37 PM	2:38 PM	MAIN HWY & RATTLES RD
9	2:39 PM	2:40 PM	END OF RATTLES RD

Route: 16-053-14 Run: 16-053-14 PM



Route: 16-053-15

Route: 16-053-15

Operator: 11110 Newfoundland Ltd.

Vehicle: 16-053-15

Description:

Schools: Persalvic Elementary (442)

Run: 16-053-15 AM

Stops: 18

Start Time: 7:06 AM

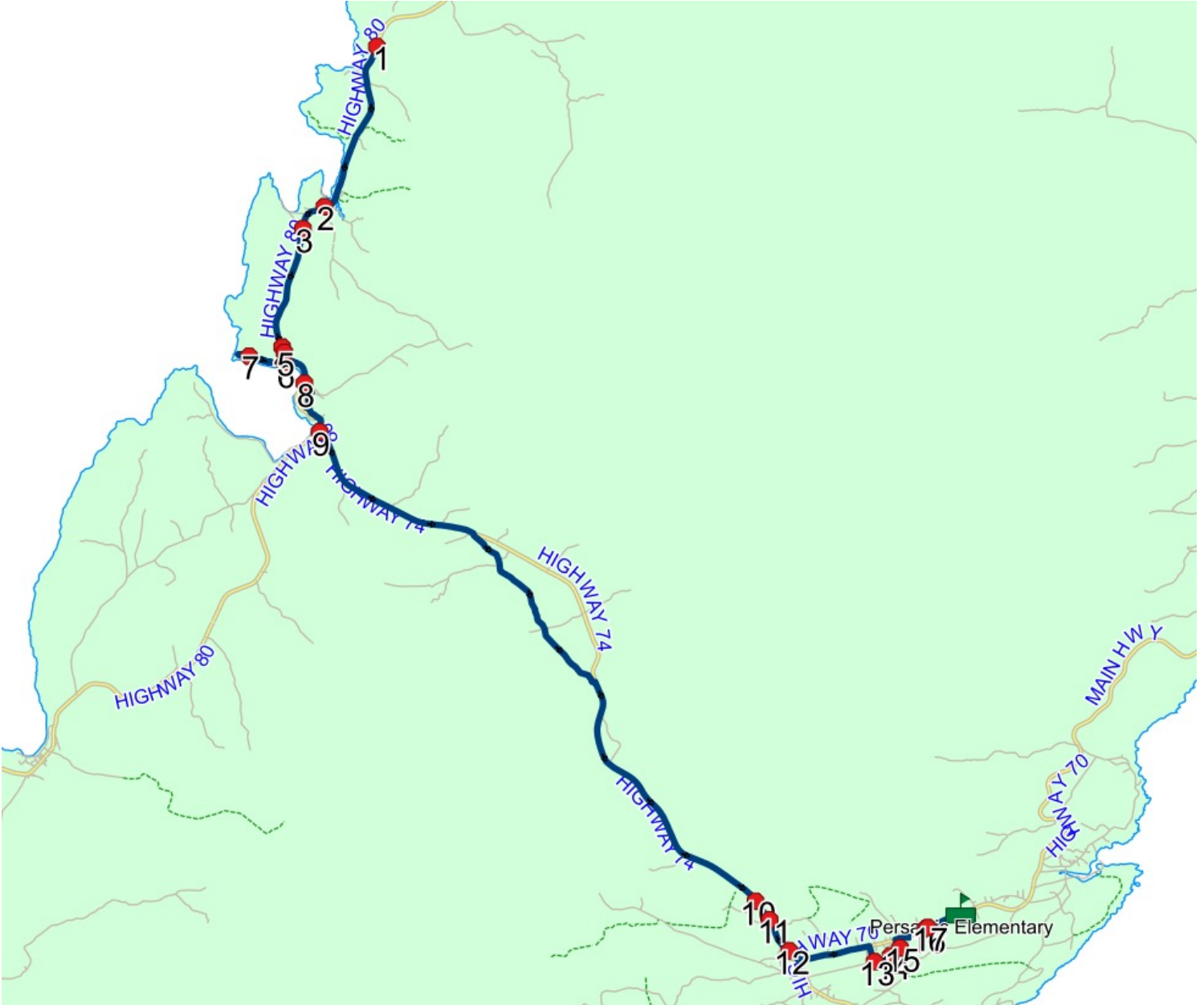
Description:

End Time: 7:57 AM (51 min)

Schools: Persalvic Elementary (442)

#	Arrival	Departure	Description
1		7:06 AM	HIGHWAY 80 & COATES LANE
2		7:10 AM	HIGHWAY 80 & INDIAN MEAL RD
3		7:11 AM	HIGHWAY 80; NEW PERLICAN & VITTERS COVE RD; NEW PERLICAN (COMMUNITY CENTRE) Eff: 2021-11-24
4		7:13 AM	1ST HOUSE HEARTS CONTENT
5	7:13 AM	7:14 AM	429 HIGHWAY 80 Ret: 2022-06-30
6		7:15 AM	NORTH POINT RD & ROCKWOODS HILL
7	7:16 AM	7:17 AM	3RD LAST HOUSE NORTH POINT RD
8	7:20 AM	7:21 AM	HIGHWAY 80 & SHOP LANE
9		7:25 AM	HIGHWAY 80 & COVE RD
10		7:43 AM	1ST HOUSE VICTORIA
11		7:44 AM	3RD HOUSE VICTORIA
12	7:45 AM	7:46 AM	FIRE HALL VICTORIA
13		7:49 AM	OLD TRACK RD; VICTORIA & COUNTRY RD; VICTORIA
14	7:50 AM	7:51 AM	KINGS RD & OLD TRACK RD
15		7:52 AM	OLD TRACK RD & PRIDDLE AVE
16		7:54 AM	COURTESY STOP/FAMILY RESPONSIBILITY ZONE HIGHWAY EAST & HILLVIEW DR
17		7:54 AM	329 HIGHWAY EAST Ret: 2022-06-30
18	7:55 AM	7:57 AM	Persalvic Elementary Driveway

Route: 16-053-15



Route: 16-053-15

Run: 16-053-15 PM

Stops: 18

Start Time: 2:10 PM

Description:

End Time: 3:11 PM (61 min)

Schools: Persalvic Elementary (442)

#	Arrival	Departure	Description	
1	2:10 PM	2:20 PM	Persalvic Elementary Driveway	
2	2:21 PM		329 HIGHWAY EAST	Ret: 2022-06-30
3	2:21 PM		COURTESY STOP/FAMILY RESPONSIBILITY ZONE HIGHWAY EAST & HILLVIEW DR	
4	2:23 PM		OLD TRACK RD & PRIDDLE AVE	
5	2:24 PM	2:25 PM	KINGS RD & OLD TRACK RD	
6	2:26 PM		OLD TRACK RD; VICTORIA & COUNTRY RD; VICTORIA	
7	2:30 PM		FIRE HALL VICTORIA	
8	2:31 PM	2:32 PM	3RD HOUSE VICTORIA	
9	2:32 PM		1ST HOUSE VICTORIA	
10	2:51 PM		HIGHWAY 80 & COVE RD	
11	2:55 PM	2:56 PM	HIGHWAY 80 & SHOP LANE	
12	2:57 PM		NORTH POINT RD & ROCKWOODS HILL	
13	2:59 PM		3RD LAST HOUSE NORTH POINT RD	
14	3:03 PM		429 HIGHWAY 80	Ret: 2022-06-30
15	3:03 PM		1ST HOUSE HEARTS CONTENT	
16	3:06 PM		HIGHWAY 80; NEW PERLICAN & VITTERS COVE RD; NEW PERLICAN (COMMUNITY CENTRE)	Eff: 2021-11-24
17	3:07 PM		HIGHWAY 80 & INDIAN MEAL RD	
18	3:11 PM		HIGHWAY 80 & COATES LANE	

Route: 16-053-15

