

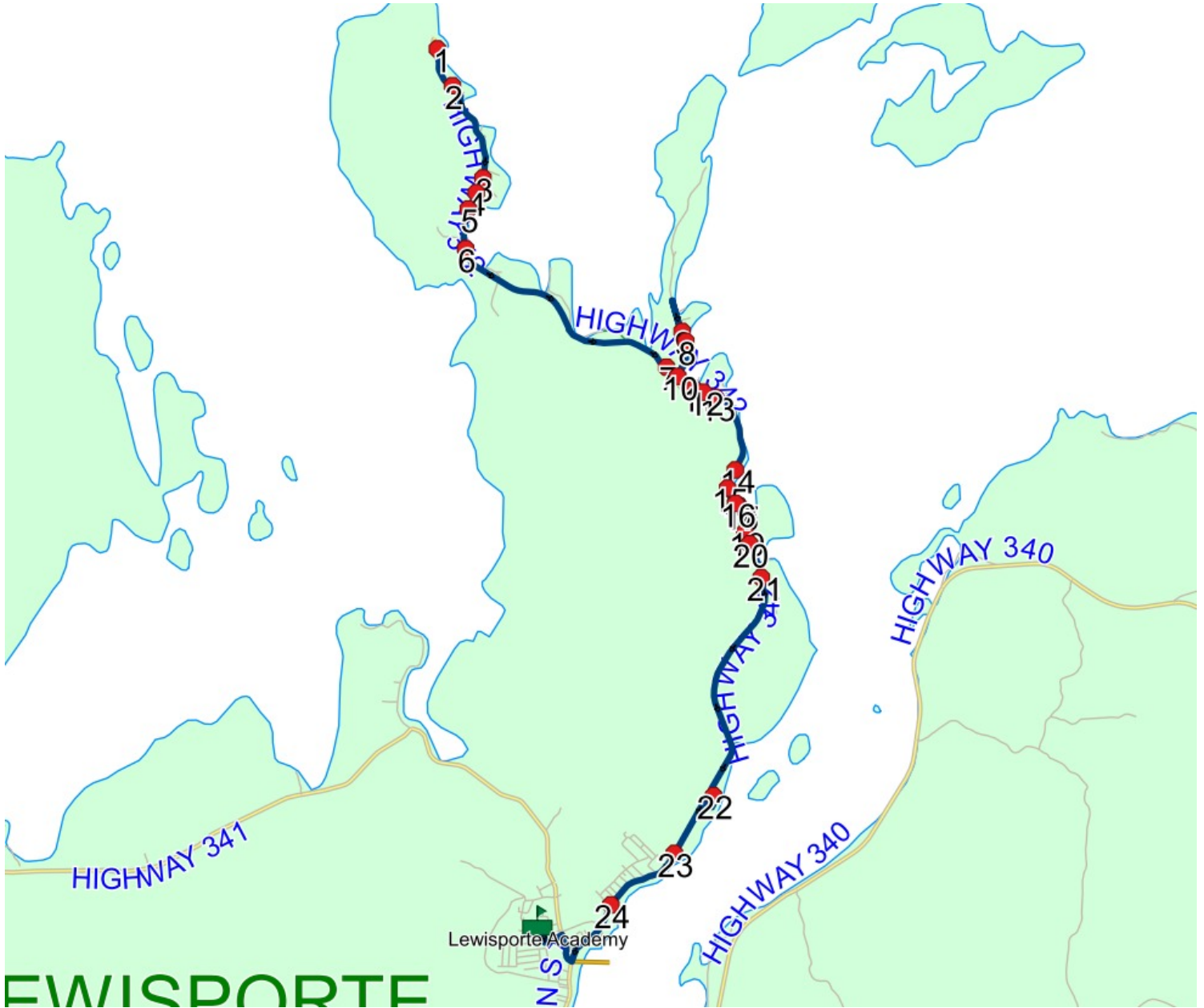
Route: LP 11 Run: LPA 11 AM

Route: LP 11 **Operator:** NLESD (Central)
Vehicle: 382-18
Description:
Schools: Lewisporte Academy (189)

Run: LPA 11 AM **Description:**
Schools: Lewisporte Academy **Stops:** 25 **Start Time:** 8:00 AM **End Time:** 8:37 AM (37 min) **Distance:** 19.83 km

#	Arrival	Departure	Description
1	8:00 AM	8:01 AM	END OF LITTLE BURNT BAY
2	8:01 AM	8:02 AM	HILLVIEW DR & MAIN STREET BUS SHELTER
3		8:04 AM	OCEAN DR & MAIN ST BUS SHELTER
4		8:05 AM	POST OFFICE - LITTLE BURNT BAY
5		8:05 AM	18 MAIN ST - LITTLE BURNT BAY
6		8:06 AM	3 MAIN ST - LITTLE BURNT BAY
7		8:10 AM	HIGHWAY 342 & WATER ST W; EMBREE
8		8:12 AM	22 WATER ST
9	8:12 AM	8:13 AM	28 WATER ST - EMBREE Ret: 2022-06-30
10		8:16 AM	BUS SHELTER UPPER CHURCH RD & HIGHWAY 342 - EMBREE
11	8:17 AM	8:18 AM	BUS SHELTER LOWER CHURCH RD & HIGHWAY 342 - EMBREE
12		8:18 AM	218 HIGHWAY 342 Ret: 2022-06-30
13	8:18 AM	8:19 AM	BUS SHELTER MAIN ST & BAYVIEW - EMBREE
14		8:20 AM	EMBREE LOOKOUT
15	8:20 AM	8:21 AM	105 MAIN ST - EMBREE
16		8:21 AM	MAIN ST & ALLENS AVE - EMBREE
17		8:21 AM	82 HIGHWAY 342; EMBREE; A0G Ret: 2022-06-30
18	8:21 AM	8:22 AM	BUS SHELTER MAIN ST & POND ROAD
19	8:22 AM	8:23 AM	73 MAIN ST - EMBREE
20		8:23 AM	59 MAIN ST - EMBREE
21		8:24 AM	BUS SHELTER - # 30 MAIN ST
22	8:28 AM	8:29 AM	18 OLD BRITON CRES
23		8:31 AM	2 MAIN ST - LEWISPORTE
24		8:32 AM	COURTESY STOP FAMILY RESPONSIBILITY ZONE (QUINTON ST & MAIN ST)
25	8:35 AM	8:37 AM	Lewisporte Academy

Route: LP 11 Run: LPA 11 AM



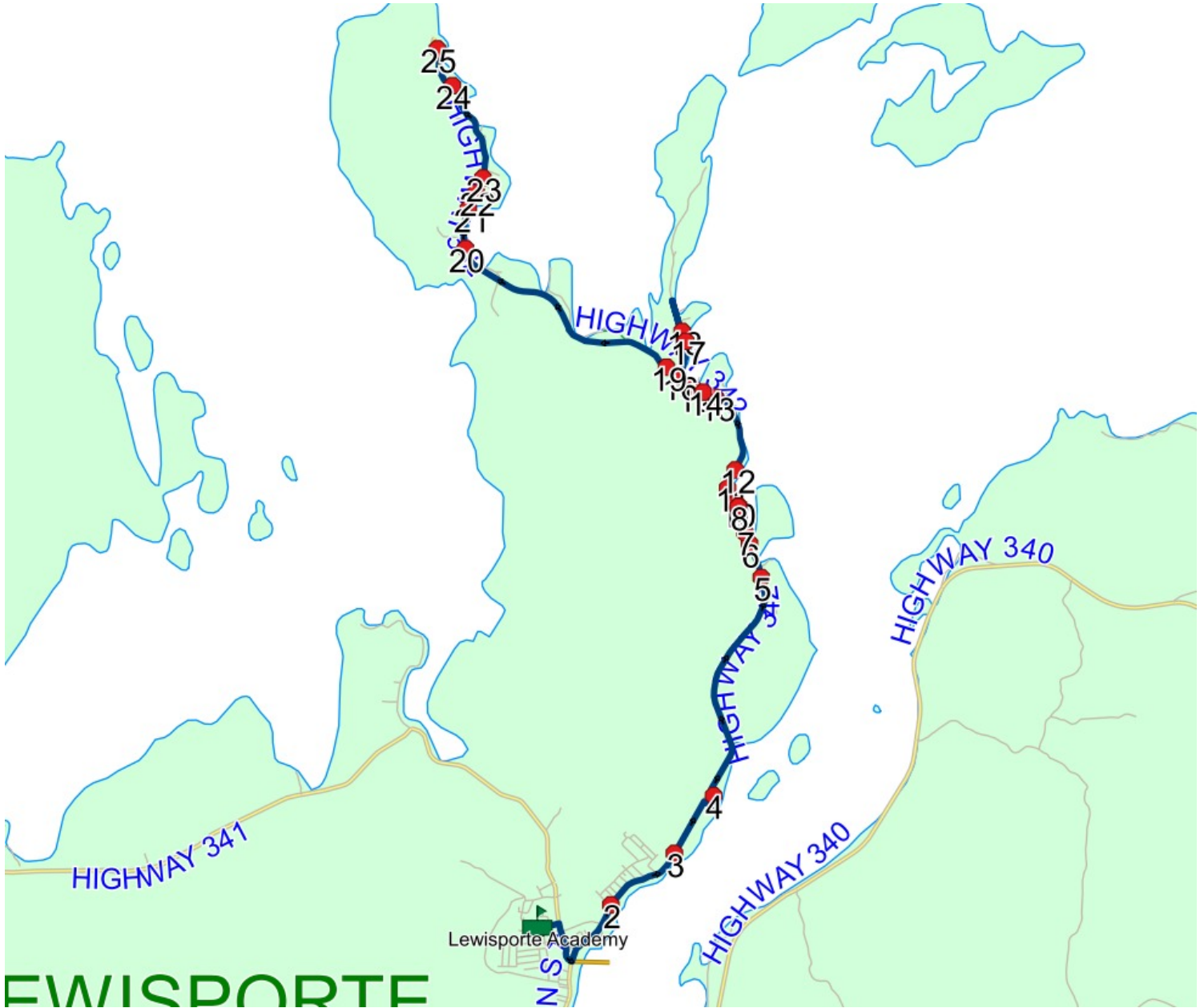
Route: LP 11 Run: LPA 11 PM

Route: LP 11 **Operator:** NLESD (Central)
Vehicle: 382-18
Description:
Schools: Lewisporte Academy (189)

Run: LPA 11 PM **Description:**
Schools: Lewisporte Academy **Stops:** 25 **Start Time:** 2:52 PM **End Time:** 3:32 PM (39 min) **Distance:** 19.91 km

#	Arrival	Departure	Description
1	2:52 PM	2:55 PM	Lewisporte Academy
2	2:58 PM		COURTESY STOP FAMILY RESPONSIBILITY ZONE (QUINTON ST & MAIN ST)
3	2:59 PM		2 MAIN ST - LEWISPORTE
4	3:01 PM	3:02 PM	18 OLD BRITON CRES
5	3:05 PM	3:06 PM	BUS SHELTER - # 30 MAIN ST
6	3:07 PM		59 MAIN ST - EMBREE
7	3:07 PM	3:08 PM	73 MAIN ST - EMBREE
8	3:08 PM	3:09 PM	BUS SHELTER MAIN ST & POND ROAD
9	3:09 PM		82 HIGHWAY 342 Ret: 2022-06-30
10	3:09 PM		MAIN ST & ALLENS AVE - EMBREE
11	3:10 PM		105 MAIN ST - EMBREE
12	3:10 PM		EMBREE LOOKOUT
13	3:12 PM		BUS SHELTER MAIN ST & BAYVIEW - EMBREE
14	3:12 PM	3:13 PM	218 HIGHWAY 342 Ret: 2022-06-30
15	3:13 PM	3:14 PM	BUS SHELTER LOWER CHURCH RD & HIGHWAY 342 - EMBREE
16	3:14 PM	3:15 PM	BUS SHELTER UPPER CHURCH RD & HIGHWAY 342 - EMBREE
17	3:16 PM		22 WATER ST
18	3:17 PM		28 WATER ST - EMBREE Ret: 2022-06-30
19	3:21 PM		HIGHWAY 342 & WATER ST W; EMBREE
20	3:25 PM		3 HIGHWAY 342; LITTLE BURNT BAY; A0G
21	3:26 PM		18 HIGHWAY 342; LITTLE BURNT BAY; A0G
22	3:26 PM	3:27 PM	POST OFFICE - LITTLE BURNT BAY
23	3:27 PM	3:28 PM	OCEAN DR & MAIN ST BUS SHELTER
24	3:30 PM		HILLVIEW DR & MAIN STREET BUS SHELTER
25	3:31 PM	3:32 PM	END OF LITTLE BURNT BAY

Route: LP 11 Run: LPA 11 PM



Route: LP 12 Run: LPA 12B AM

Route: LP 12 **Operator:** NLESD (Central)
Vehicle: 217-12
Description:
Schools: Lewisporte Academy (189)

Run: LPA 12B AM **Description:**
Schools: Lewisporte Academy **Stops:** 12 **Start Time:** 8:20 AM **End Time:** 8:37 AM (17 min) **Distance:** 3.69 km

#	Arrival	Departure	Description
1		8:20 AM	4 ELIZABETH ST
2		8:21 AM	6 TIZZARD ST
3	8:22 AM	8:23 AM	20 2 AVE
4		8:23 AM	40 2 AVE
5	8:25 AM	8:26 AM	36 1 AVE
6		8:26 AM	11 1 AVE
7	8:27 AM	8:28 AM	HILLGRADE ST - TENNIS COURT
8	8:29 AM	8:30 AM	RUSSANN ST - END
9	8:30 AM	8:31 AM	54 MAIN ST
10		8:31 AM	MAIN ST/ALBERT STREET
11		8:31 AM	COURTESY STOP FAMILY RESPONSIBILITY ZONE (QUINTON ST & MAIN ST)
12	8:35 AM	8:37 AM	Lewisporte Academy

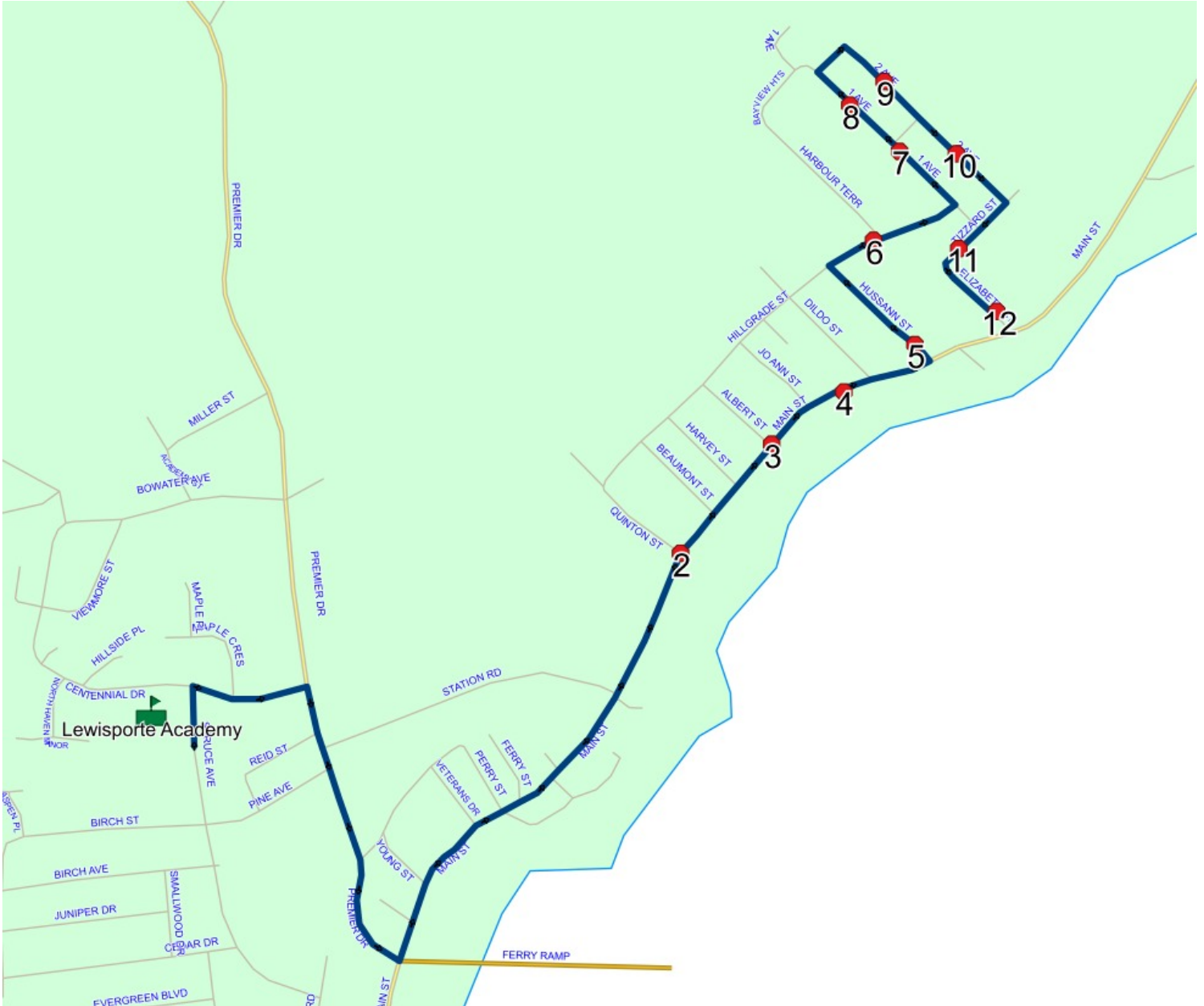
Route: LP 12 Run: LPA 12B PM

Route: LP 12 **Operator:** NLESD (Central)
Vehicle: 217-12
Description:
Schools: Lewisporte Academy (189)

Run: LPA 12B PM **Description:**
Schools: Lewisporte Academy **Stops:** 12 **Start Time:** 2:40 PM **End Time:** 3:11 PM (31 min) **Distance:** 4.27 km

#	Arrival	Departure	Description
1	2:40 PM	2:55 PM	Lewisporte Academy
2	2:58 PM		COURTESY STOP FAMILY RESPONSIBILITY ZONE (QUINTON ST & MAIN ST)
3	2:59 PM		MAIN ST/ALBERT STREET
4	2:59 PM	3:00 PM	54 MAIN ST
5	3:01 PM		RUSSANN ST - END
6	3:02 PM	3:03 PM	HILLGRADE ST - TENNIS COURT
7	3:04 PM	3:05 PM	11 1 AVE
8	3:05 PM	3:06 PM	36 1 AVE
9	3:07 PM		40 2 AVE
10	3:08 PM		20 2 AVE
11	3:09 PM		6 TIZZARD ST
12	3:10 PM	3:11 PM	4 ELIZABETH ST

Route: LP 12 Run: LPA 12B PM



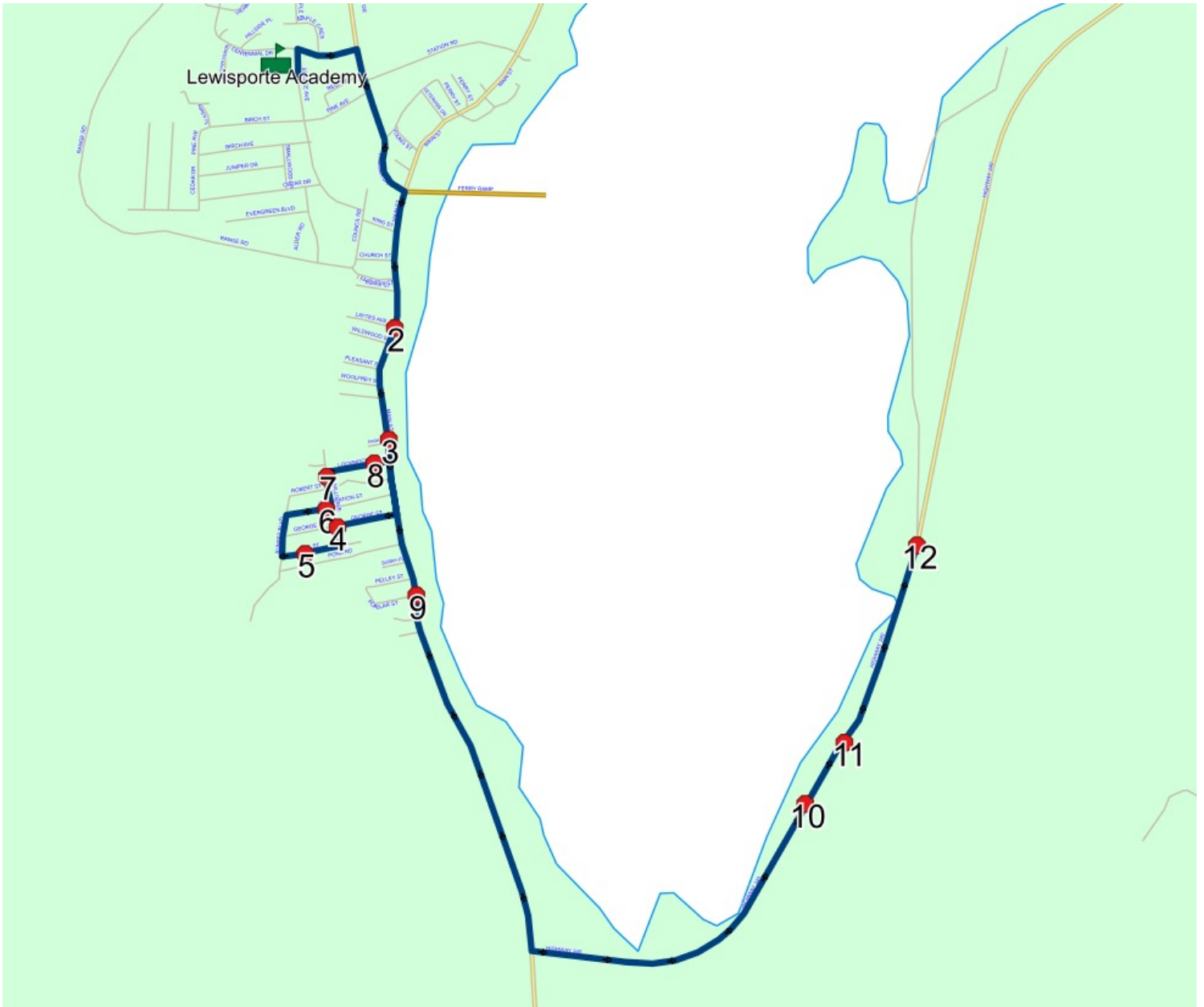
Route: LP 13 Run: LPA 13 PM

Route: LP 13 **Operator:** NLESD (Central)
Vehicle: 140-07
Description:
Schools: Lewisporte Academy (189)

Run: LPA 13 PM **Description:**
Schools: Lewisporte Academy **Stops:** 12 **Start Time:** 2:40 PM **End Time:** 3:12 PM (32 min) **Distance:** 7.65 km

#	Arrival	Departure	Description
1	2:40 PM	2:55 PM	Lewisporte Academy Driveway
2	2:58 PM		COURTESY STOP FAMILY RESPONSIBILITY ZONE (LAYTES AVE & MAIN ST)
3	2:58 PM		263 MAIN ST
4	2:59 PM	3:00 PM	MILL ROAD/GEORGE STREET INTERSECTION
5	3:01 PM		13 MILL ST
6	3:03 PM		20 CORONATION ST
7	3:04 PM		7 A WILLIS AVE
8	3:04 PM	3:05 PM	4 LOCKMOOR ST
9	3:06 PM		311 MAIN ST
10	3:10 PM		105 ROAD TO THE ISLES (SOUTH SIDE ROAD)
11	3:10 PM	3:11 PM	134 ROAD TO THE ISLES (SOUTH SIDE ROAD)
12	3:12 PM		CARSON PL & HIGHWAY 340

Route: LP 13 Run: LPA 13 PM



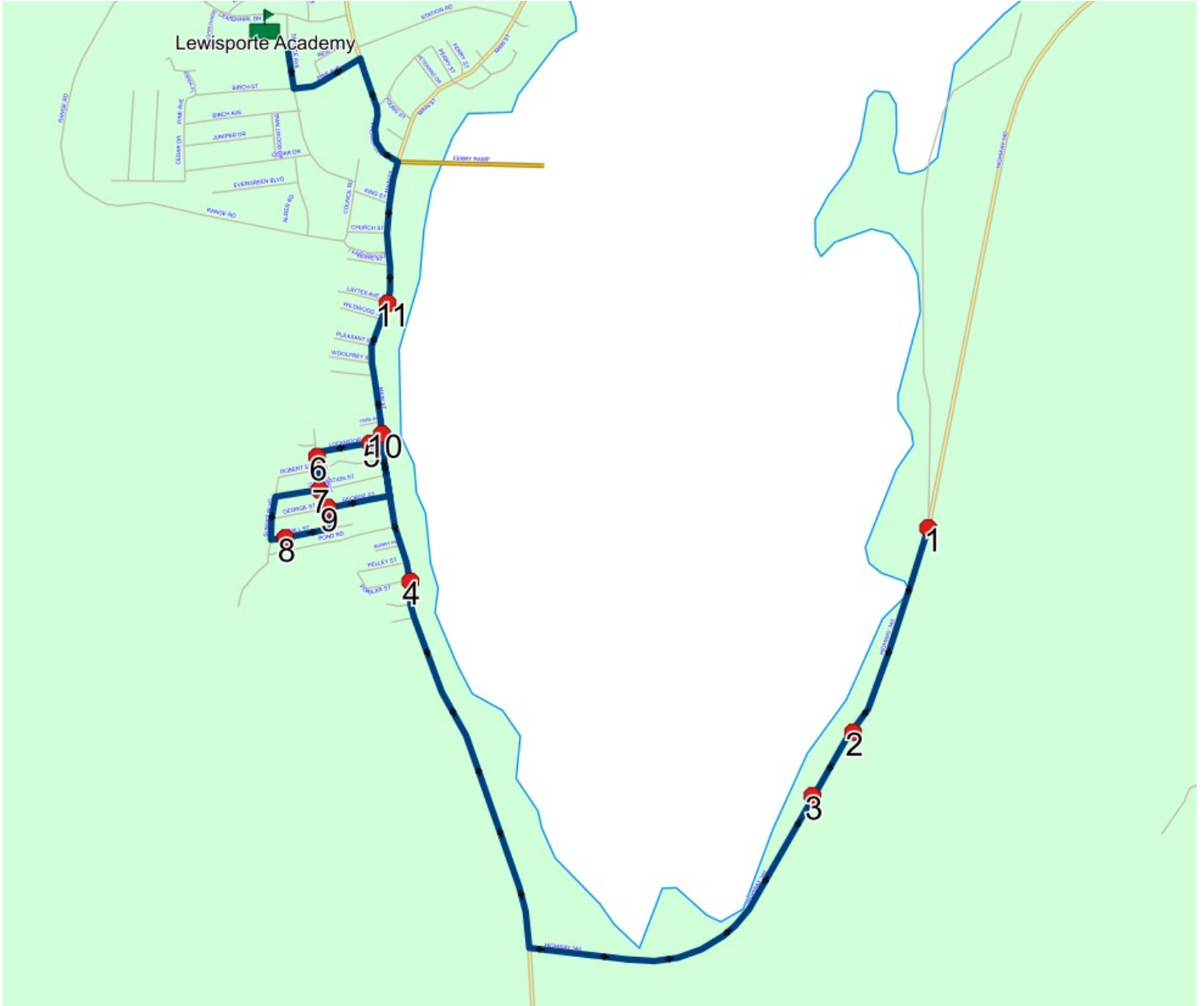
Route: LP 17 Run: LPA 17 AM

Route: LP 17 **Operator:** NLESD (Central)
Vehicle: 398-19
Description:
Schools: Lewisporte Academy (189)

Run: LPA 17 AM **Description:**
Schools: Lewisporte Academy **Stops:** 12 **Start Time:** 8:17 AM **End Time:** 8:37 AM (20 min) **Distance:** 7.54 km

#	Arrival	Departure	Description
1		8:17 AM	CARSON PL & HIGHWAY 340
2	8:18 AM	8:19 AM	134 ROAD TO THE ISLES
3		8:19 AM	105 ROAD TO THE ISLES
4	8:22 AM	8:23 AM	311 MAIN ST - LEWISPORTE
5		8:24 AM	4 LOCKMOOR ST
6		8:25 AM	7A WILLIS AVE
7		8:26 AM	20 CORONATION ST
8		8:28 AM	13 MILL RD
9	8:29 AM	8:30 AM	MILL RD AND GEORGE ST
10	8:31 AM	8:32 AM	263 MAIN ST
11		8:32 AM	COURTESY STOP FAMILY RESPONSIBILITY ZONE (LAYTES AVE & MAIN ST)
12	8:35 AM	8:37 AM	Lewisporte Academy Driveway

Route: LP 17 Run: LPA 17 AM



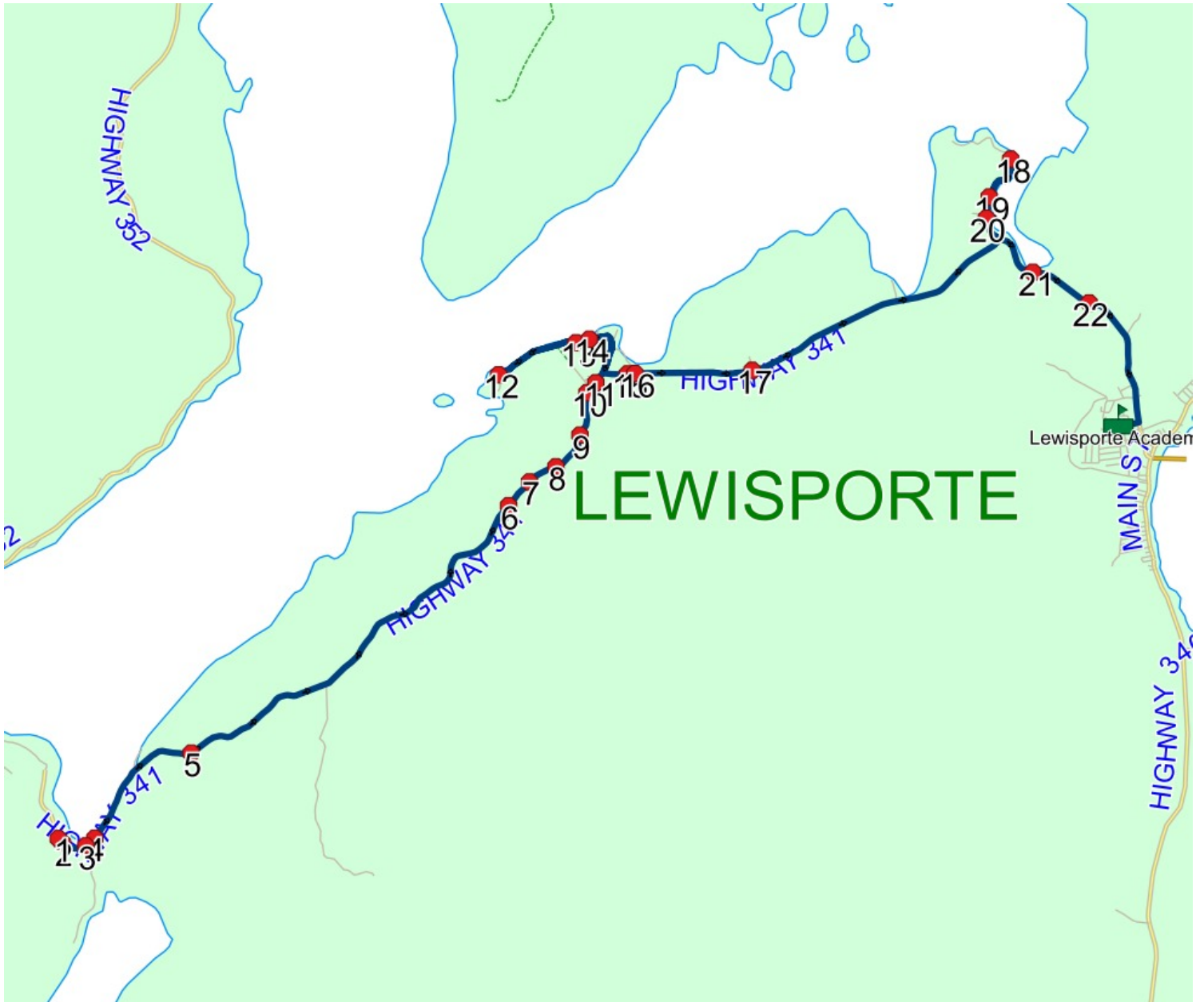
Route: LP 18 Run: LPA 18 AM

Route: LP 18 **Operator:** NLESD (Lewisporte)
Vehicle: 363-18
Description:
Schools: Lewisporte Academy (189)

Run: LPA 18 AM **Description:**
Stops: 23 **Start Time:** 7:47 AM **End Time:** 8:37 AM (51 min) **Distance:** 29.62 km
Schools: Lewisporte Academy

#	Arrival	Departure	Description
1		7:47 AM	95 MAIN ST - LAURENCETON
2	7:47 AM	7:48 AM	89 MAIN ST - LAURENCETON Ret: 2022-06-30
3		7:48 AM	57 MAIN ST - LAURENCETON
4		7:49 AM	47 MAIN ST - LAURENCETON
5		7:51 AM	5 MAIN ST - LAURENCETON
6		7:58 AM	139 MAIN ST - BROWN'S ARM
7		7:58 AM	123 MAIN ST - BROWN'S ARM
8		7:59 AM	91 MAIN ST - BROWN'S ARM
9		8:00 AM	84 MAIN ST - BROWN'S ARM Ret: 2022-06-30
10		8:01 AM	66 MAIN ST- BROWN'S ARM
11	8:02 AM	8:03 AM	53 MAIN ST - BROWN'S ARM
12		8:09 AM	22 MAIN RD - PORTERVILLE
13		8:12 AM	6 MAIN RD - PORTERVILLE
14		8:13 AM	WHITES RETIREMENT HOME - 15 MAIN ST; BROWNS ARM; A0G Eff: 2021-10-27
15		8:16 AM	14 BROWNS ARM RD
16		8:16 AM	18 BROWNS ARM RD
17		8:18 AM	80 BROWNS ARM RD
18	8:25 AM	8:26 AM	130 MAIN ST - STANHOPE
19		8:27 AM	96 MAIN ST - STANHOPE
20	8:28 AM	8:29 AM	68 MAIN ST - STANHOPE
21		8:31 AM	25 HIGHWAY 341
22		8:32 AM	12 HIGHWAY 341
23	8:35 AM	8:37 AM	Lewisporte Academy Driveway

Route: LP 18 Run: LPA 18 AM



Route: LP 18 Run: LPA 18 PM

Route: LP 18 **Operator:** NLESD (Lewisporte)
Vehicle: 363-18
Description:
Schools: Lewisporte Academy (189)

Run: LPA 18 PM **Description:**
Stops: 23 **Start Time:** 2:53 PM **End Time:** 3:44 PM (52 min) **Distance:** 29.62 km
Schools: Lewisporte Academy

#	Arrival	Departure	Description	
1	2:53 PM	2:55 PM	Lewisporte Academy Driveway	
2	2:59 PM		12 HIGHWAY 341	
3	2:59 PM		25 HIGHWAY 341	
4	3:01 PM	3:02 PM	68 MAIN ST - STANHOPE	
5	3:03 PM		96 MAIN ST - STANHOPE	
6	3:05 PM		130 MAIN ST - STANHOPE	
7	3:12 PM		80 BROWNS ARM RD	
8	3:14 PM		18 BROWNS ARM RD	
9	3:14 PM		14 BROWNS ARM RD	
10	3:17 PM	3:18 PM	WHITES RETIREMENT HOME - 15 MAIN ST; BROWNS ARM; A0G	Eff: 2021-10-27
11	3:18 PM	3:19 PM	6 MAIN RD - PORTERVILLE	
12	3:21 PM	3:22 PM	22 MAIN RD - PORTERVILLE	
13	3:27 PM	3:28 PM	53 MAIN ST - BROWN'S ARM	
14	3:29 PM		66 MAIN ST - BROWN'S ARM	
15	3:30 PM	3:31 PM	84 MAIN ST - BROWN'S ARM	Ret: 2022-06-30
16	3:31 PM	3:32 PM	91 MAIN ST - BROWN'S ARM	
17	3:32 PM		123 MAIN ST - BROWN'S ARM	
18	3:33 PM		139 MAIN ST - BROWN'S ARM	
19	3:39 PM	3:40 PM	5 MAIN ST - LAURENCETON	
20	3:42 PM		47 MAIN ST - LAURENCETON	
21	3:43 PM		57 MAIN ST - LAURENCETON	
22	3:43 PM	3:44 PM	89 MAIN ST - LAURENCETON	Ret: 2022-06-30
23	3:44 PM		95 MAIN ST - LAURENCETON	

Route: LP 18 Run: LPA 18 PM

