

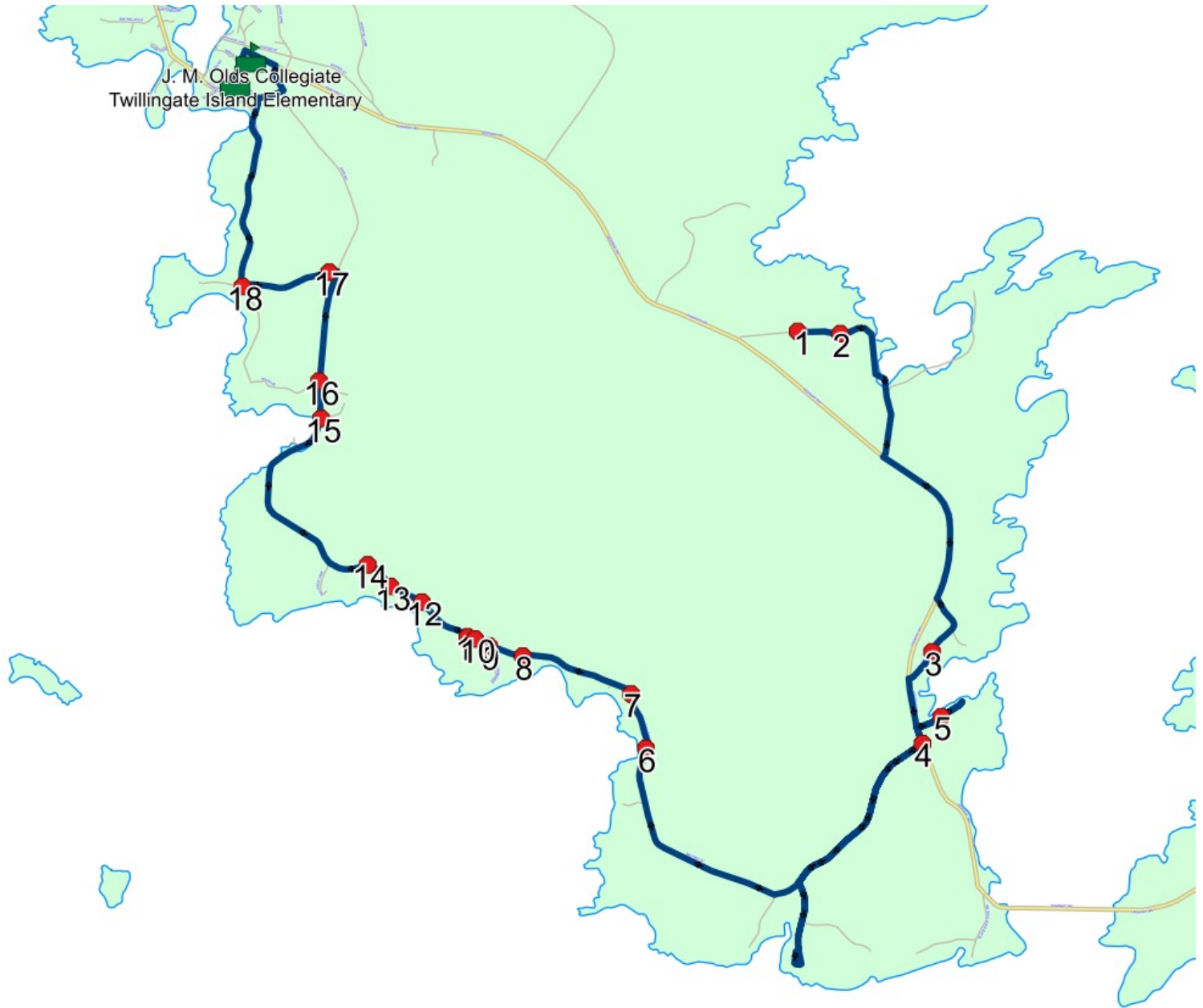
## Route: SF 01

**Route:** SF 01 **Operator:** NLESD (Central)  
**Vehicle:** 375-18  
**Description:**  
**Schools:** J. M. Olds Collegiate (201) , Twillingate Island Elementary (202)

**Run:** TIE/JMOC 01 AM **Description:**  
**Stops:** 20 **Start Time:** 7:51 AM **End Time:** 8:41 AM (50 min)  
**Schools:** J. M. Olds Collegiate (201), Twillingate Island Elementary (202)

#	Arrival	Departure	Description
1		7:51 AM	31 LITTLE HARBOUR RD
2	7:51 AM	7:52 AM	1 LITTLE HARBOUR RD
3		7:57 AM	14 MAIN ST - PURCELLS HARBOUR
4		7:58 AM	HIGHWAY 340 & BAYVIEW ST
5		8:09 AM	SOUTH SIDE RD, PURCELLS HARBOUR <span style="float: right;">Eff: 2021-10-20</span>
6	8:16 AM	8:17 AM	323 BAYVIEW ST
7	8:17 AM	8:18 AM	306 BAYVIEW ST
8	8:19 AM	8:20 AM	255 BAYVIEW ST
9	8:20 AM	8:21 AM	239 BAYVIEW ST
10		8:21 AM	232 BAYVIEW ST <span style="float: right;">Ret: 2023-06-30</span>
11	8:21 AM	8:22 AM	227 BAYVIEW ST
12		8:23 AM	198 BAYVIEW ST <span style="float: right;">Ret: 2024-06-30</span>
13	8:23 AM	8:24 AM	179 BAYVIEW ST
14	8:24 AM	8:25 AM	137 BAYVIEW ST
15		8:28 AM	BAYVIEW ST & HULLS LANE
16		8:29 AM	27 BAYVIEW ST
17		8:31 AM	2 RAGGED POINT RD
18	8:32 AM	8:33 AM	RAGGED POINT RD & HUGH LANE
19	8:38 AM	8:39 AM	J. M. Olds Collegiate
20	8:40 AM	8:41 AM	TWILLINGATE ISLAND ELEMENTARY DRIVEWAY

Route: SF 01



## Route: SF 01

Run: TIE/JMOC 01 PM

Stops: 21

Start Time: 2:50 PM

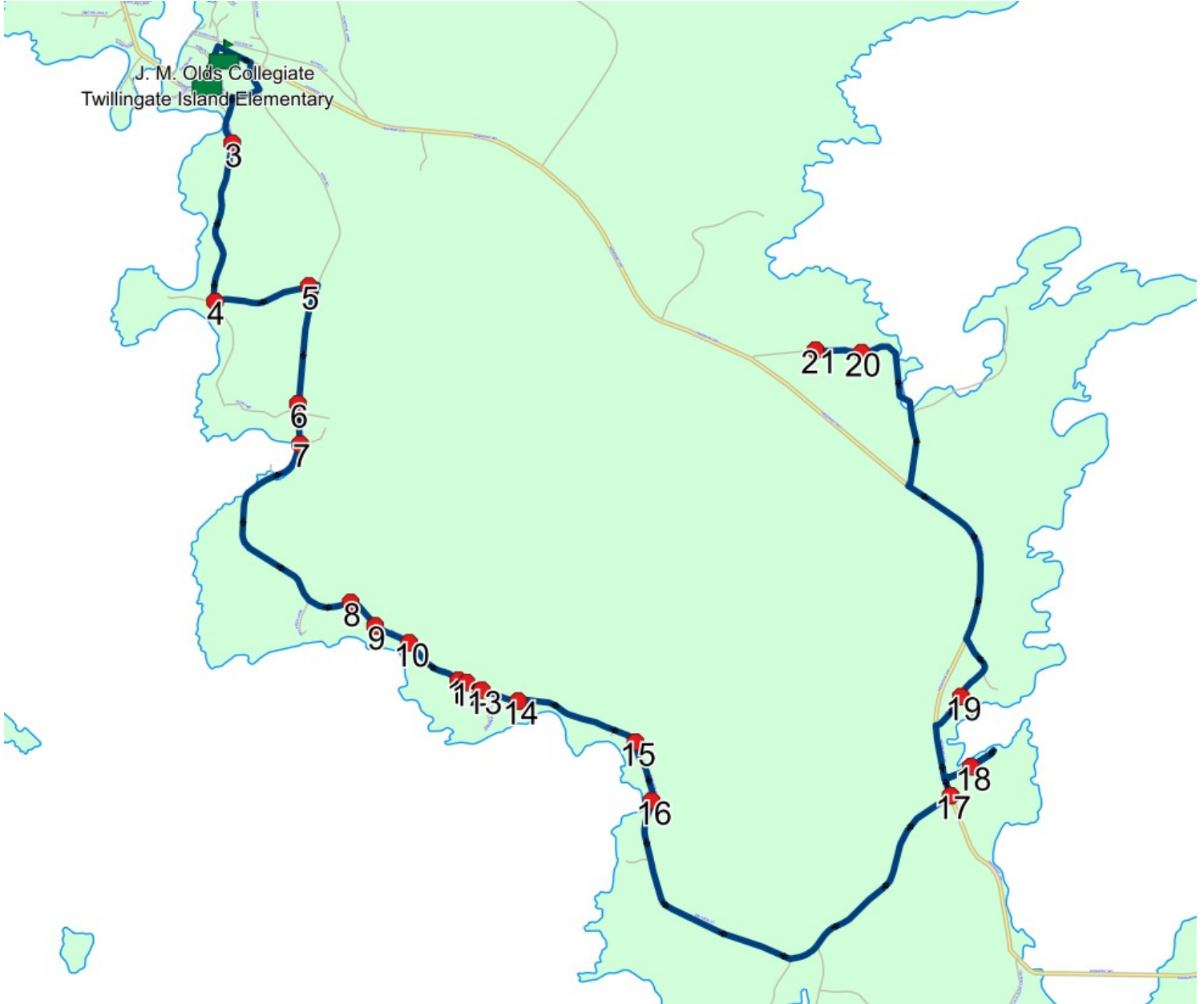
Description:

End Time: 3:41 PM (51 min)

Schools: Twillingate Island Elementary (202), J. M. Olds Collegiate (201)

#	Arrival	Departure	Description
1	2:50 PM	3:00 PM	TWILLINGATE ISLAND ELEMENTARY DRIVEWAY
2	3:01 PM	3:02 PM	J. M. Olds Collegiate
3	3:04 PM		COURTESY STOP FAMILY RESPONSIBILITY ZONE (36 RAGGED POINT ROAD)
4	3:06 PM	3:07 PM	RAGGED POINT RD & HUGH LANE
5	3:08 PM	3:09 PM	2 RAGGED POINT RD
6	3:11 PM		27 BAYVIEW ST
7	3:11 PM		BAYVIEW ST & HULLS LANE
8	3:15 PM	3:16 PM	137 BAYVIEW ST
9	3:16 PM	3:17 PM	179 BAYVIEW ST
10	3:17 PM		198 BAYVIEW ST Ret: 2024-06-30
11	3:18 PM	3:19 PM	227 BAYVIEW ST
12	3:19 PM		232 BAYVIEW ST Ret: 2023-06-30
13	3:20 PM		239 BAYVIEW ST
14	3:21 PM		255 BAYVIEW ST
15	3:23 PM		306 BAYVIEW ST
16	3:24 PM	3:25 PM	323 BAYVIEW ST
17	3:31 PM		HIGHWAY 340 & BAYVIEW ST
18	3:32 PM	3:33 PM	SOUTH SIDE RD, PURCELLS HARBOUR Eff: 2021-10-20
19	3:35 PM		14 MAIN ST
20	3:40 PM		1 LITTLE HARBOUR RD
21	3:41 PM		31 LITTLE HARBOUR RD

Route: SF 01



## Route: SF 02 Run: TIE/JMOC 02 AM

Route: SF 02 Operator: NLESD (Central)

Vehicle: 380-18

Description:

Schools: J. M. Olds Collegiate (201) , Twillingate Island Elementary (202)

Run: TIE/JMOC 02 AM

Stops: 19

Start Time: 8:12 AM

Description:

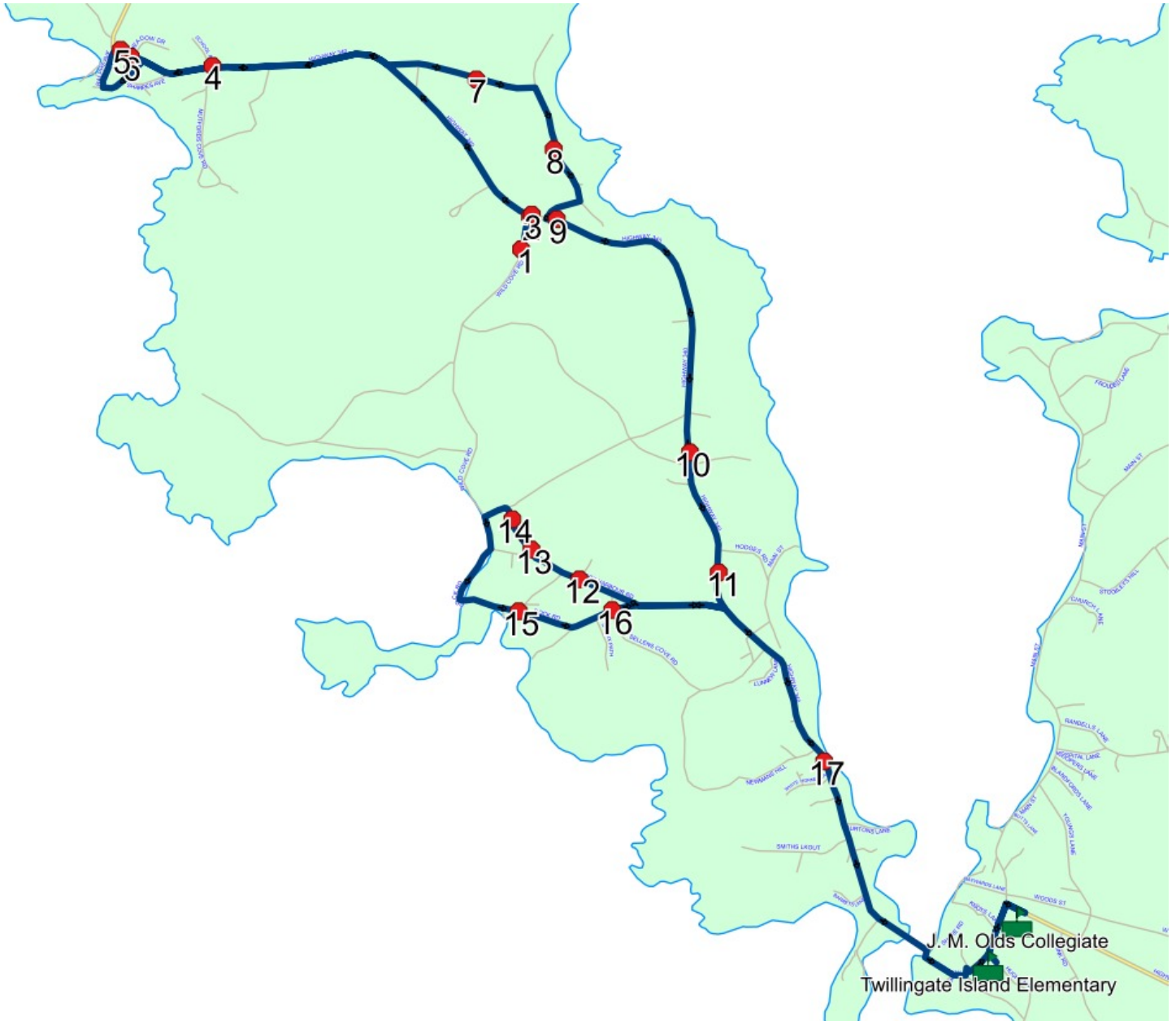
End Time: 8:46 AM (34 min)

Schools: J. M. Olds Collegiate, Twillingate Island Elementary

#	Arrival	Departure	Description
1	8:12 AM	8:13 AM	27 PARK RD
2		8:13 AM	1 PARK RD
3	8:13 AM	8:14 AM	264 MAIN ST
4		8:16 AM	60 HIGHWAY 340
5	8:18 AM	8:19 AM	86 HIGHWAY 340
6		8:19 AM	111 HIGHWAY 340
7	8:21 AM	8:22 AM	7 DRONG HILL
8		8:23 AM	12 WILD COVE RD
9		8:25 AM	254 MAIN ST
10	8:26 AM	8:27 AM	182 MAIN ST
11	8:27 AM	8:28 AM	223 MAIN ST
12		8:30 AM	BACK HARBOUR RD & PEYTONS RD
13		8:31 AM	6 HYNES LANE
14	8:31 AM	8:32 AM	26 HYNES LANE
15	8:34 AM	8:35 AM	DOCK RD & BLACKLERS LANE
16		8:36 AM	ST. PETER'S CHURCH RD.
17		8:38 AM	COURTESY STOP/FAMILY RESPONSIBILITYT ZONE 167 MAIN ST
18	8:42 AM	8:44 AM	J. M. Olds Collegiate
19	8:45 AM	8:46 AM	Twillingate Island Elementary Driveway

Ret: 2023-06-30

Route: SF 02 Run: TIE/JMOC 02 AM



## Route: SF 02 Run: TIE/JMOC 02 PM

Route: SF 02 Operator: NLESD (Central)

Vehicle: 380-18

Description:

Schools: Twillingate Island Elementary (202) , J. M. Olds Collegiate (201)

Run: TIE/JMOC 02 PM

Stops: 19

Start Time: 3:00 PM

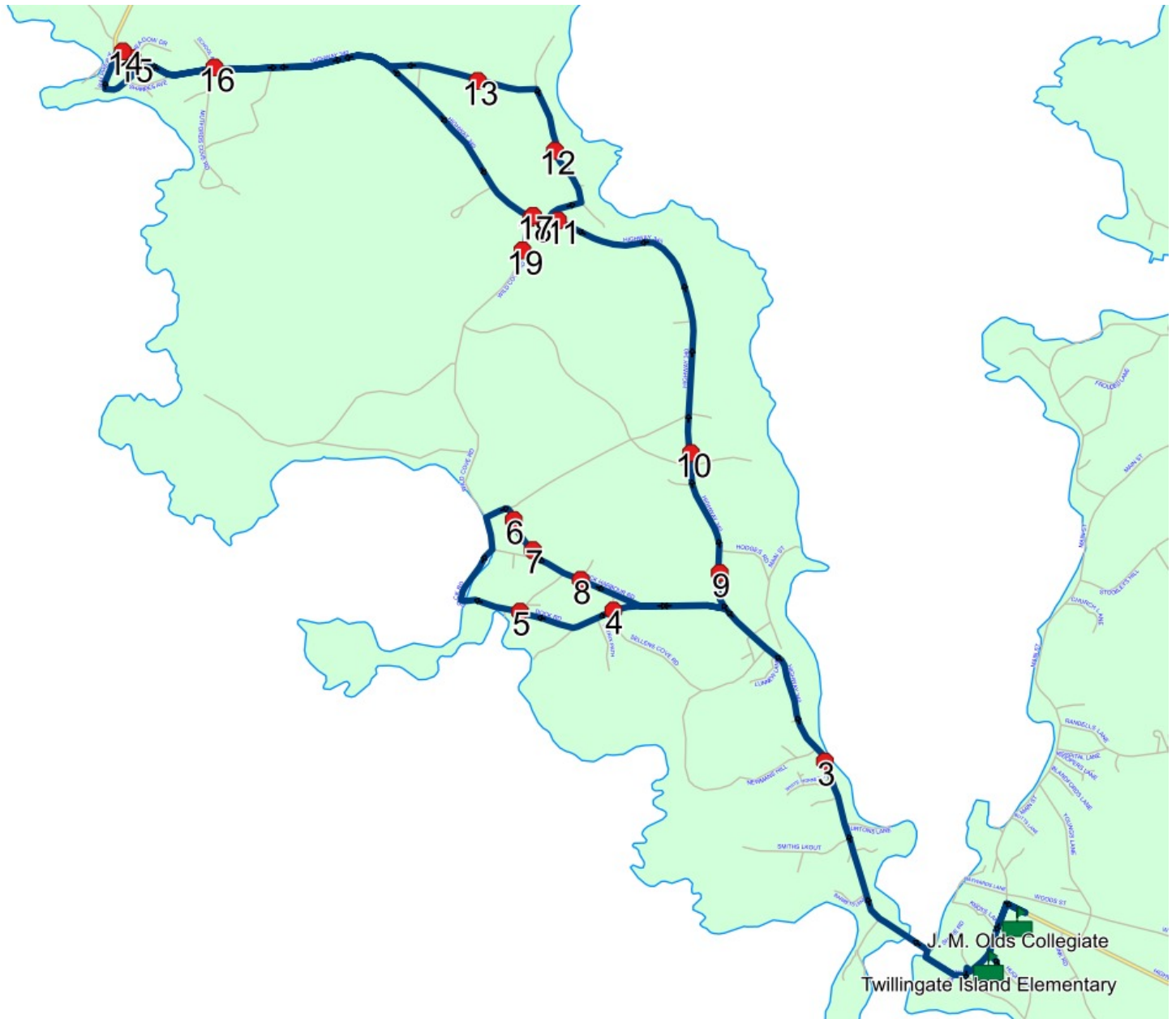
Description:

End Time: 3:43 PM (43 min)

Schools: Twillingate Island Elementary, J. M. Olds Collegiate

#	Arrival	Departure	Description
1	3:00 PM	3:10 PM	Twillingate Island Elementary Driveway
2	3:11 PM	3:13 PM	J. M. Olds Collegiate
3	3:16 PM		COURTESY STOP/FAMILY RESPONSIBILITY ZONE 167 MAIN ST
4	3:18 PM		ST. PETER'S CHURCH RD.
5	3:19 PM	3:20 PM	DOCK RD & BLACKLERS LANE
6	3:22 PM		26 HYNES LANE
7	3:23 PM		6 HYNES LANE
8	3:24 PM	3:25 PM	BACK HARBOUR RD & PEYTONS RD
9	3:27 PM	3:28 PM	223 MAIN ST
10	3:28 PM	3:29 PM	182 MAIN ST
11	3:30 PM		254 MAIN ST
12	3:32 PM		12 WILD COVE RD
13	3:34 PM		7 DRONG HILL
14	3:38 PM	3:39 PM	86 HIGHWAY 340 Ret: 2023-06-30
15	3:39 PM		111 HIGHWAY 340
16	3:40 PM		60 HIGHWAY 340
17	3:42 PM		264 MAIN ST
18	3:43 PM		1 PARK RD
19	3:43 PM		27 PARK RD

Route: SF 02 Run: TIE/JMOC 02 PM





## Route: SF 03 Run: TIE/JMOC 03 AM

**Route:** SF 03 **Operator:** NLESD (Central)  
**Vehicle:** 379-18  
**Description:**  
**Schools:** J. M. Olds Collegiate (201) , Twillingate Island Elementary (202)

**Run:** TIE/JMOC 03 AM **Description:**  
**Stops:** 21 **Start Time:** 8:08 AM **End Time:** 8:46 AM (39 min)  
**Schools:** J. M. Olds Collegiate, Twillingate Island Elementary

#	Arrival	Departure	Description
1		8:08 AM	Bus Turnaround (Blow Me Down)
2		8:09 AM	224 DURRELL ST
3		8:09 AM	208 DURRELL ST (BROWNIES COVE)
4		8:10 AM	186 DURRELL ST
5	8:12 AM	8:13 AM	139 DURRELL ST
6		8:14 AM	113 DURRELL ST
7		8:15 AM	Denture Clinic
8		8:17 AM	DURRELL ST & BLAKES HILL
9	8:17 AM	8:18 AM	37 DURRELL ST
10		8:21 AM	49 FARMERS ARM RD
11	8:25 AM	8:26 AM	Gilesporte Rd (Bus Turnaround)
12	8:27 AM	8:28 AM	14 GILESPORTE RD
13	8:29 AM	8:30 AM	PARSONS LANE TURNAROUND
14		8:30 AM	5 PARSONS LANE
15	8:33 AM	8:34 AM	FROUDES LANE & SKINNERS LANE
16		8:35 AM	OCHER PIT RD & CARTERS HEAD RD
17		8:38 AM	3 UPPER JENKINS COVE RD
18		8:39 AM	8 DURRELL ST
19		8:41 AM	COURTESY STOP FAMILY RESPONSIBILITY ZONE (SEASIDE VARIETY)
20	8:43 AM	8:44 AM	J. M. Olds Collegiate Driveway
21	8:45 AM	8:46 AM	Twillingate Island Elementary Driveway

Route: SF 03 Run: TIE/JMOC 03 AM



## Route: SF 03

Run: TIE/JMOC 03 PM

Stops: 21

Start Time: 2:59 PM

Description:

End Time: 3:42 PM (43 min)

Schools: Twillingate Island Elementary (202), J. M. Olds Collegiate (201)

#	Arrival	Departure	Description
1	2:59 PM	3:00 PM	Twillingate Island Elementary Driveway
2	3:00 PM	3:02 PM	J. M. Olds Collegiate Driveway
3	3:04 PM		COURTESY STOP FAMILY RESPONSIBILITY ZONE (SEASIDE VARIETY)
4	3:06 PM		8 DURRELL ST
5	3:07 PM	3:08 PM	3 UPPER JENKINS COVE RD
6	3:10 PM	3:11 PM	OCHER PIT RD & CARTERS HEAD RD
7	3:13 PM		FROUDES LANE & SKINNERS LANE
8	3:16 PM		5 PARSONS LANE
9	3:17 PM		PARSONS LANE TURNAROUND
10	3:19 PM	3:20 PM	14 GILSPORTER RD; TWILLINGATE; A0G
11	3:21 PM	3:22 PM	Gilesporte Rd (Bus Turnaround)
12	3:27 PM		49 FARMERS ARM RD
13	3:31 PM	3:32 PM	37 DURRELL ST
14	3:32 PM		DURRELL ST & BLAKES HILL
15	3:34 PM	3:35 PM	Denture Clinic
16	3:35 PM		113 DURRELL ST
17	3:36 PM	3:37 PM	139 DURRELL ST
18	3:38 PM	3:39 PM	186 DURRELL ST
19	3:39 PM	3:40 PM	208 DURRELL ST (BROWNIES COVE)
20	3:41 PM		224 DURRELL ST
21	3:41 PM	3:42 PM	Bus Turnaround (Blow Me Down)

Route: SF 03 Run: TIE/JMOC 03 PM

