

Route: 16-053-16 Run: 16-053-16 AM

Route: 16-053-16 **Operator:** 11110 Newfoundland Ltd.

Vehicle: 16-053-16

Description:

Schools: St. Francis School (269)

Run: 16-053-16 AM

Description:

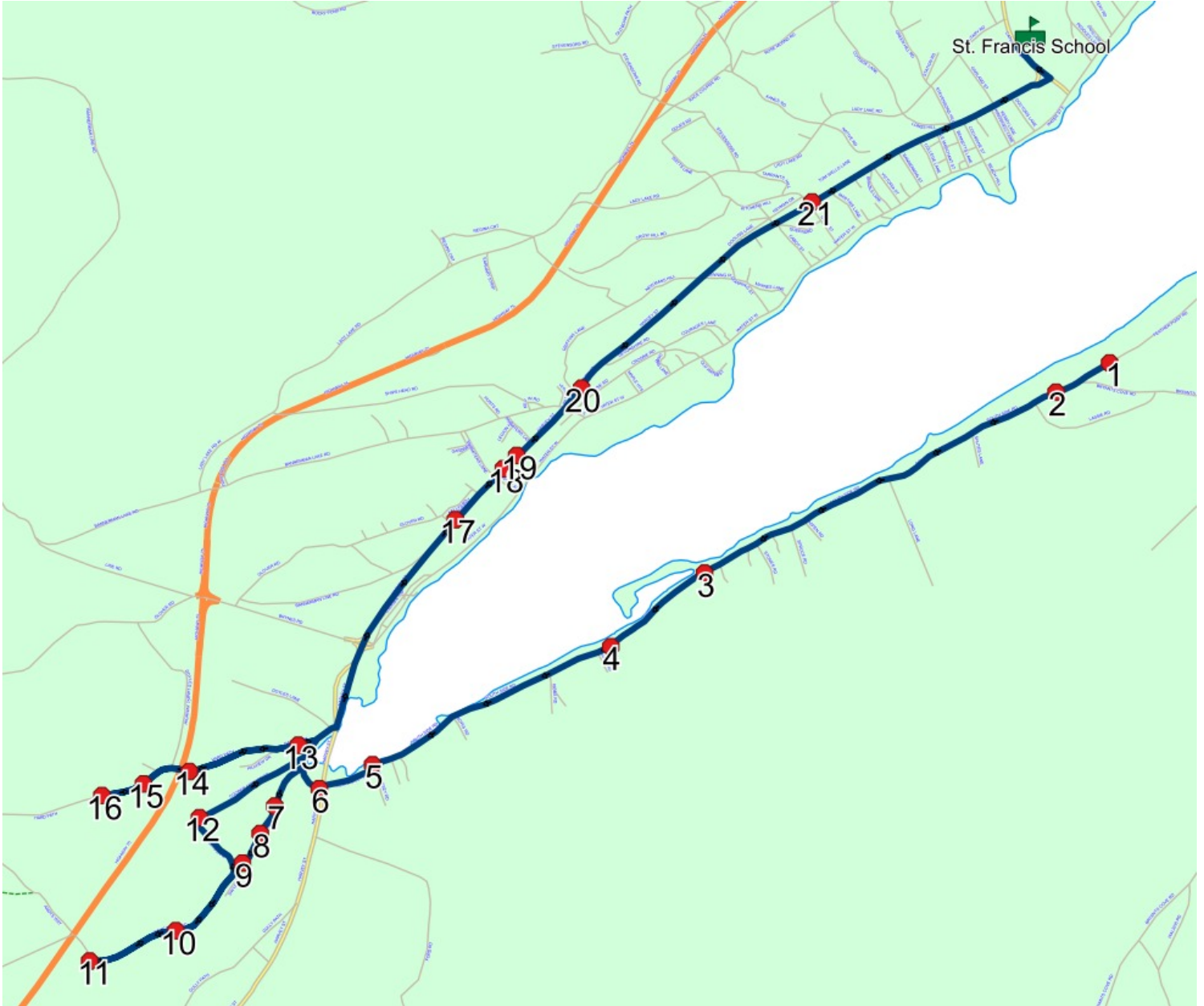
Schools: St. Francis School **Stops:** 22

Start Time: 7:18 AM

End Time: 7:57 AM (38 min)

#	Arrival	Departure	Description
1		7:18 AM	LOWE SOUTH SIDE RD
2		7:19 AM	459 SOUTH SIDE RD
3	7:23 AM	7:24 AM	280 SOUTH SIDE RD
4		7:25 AM	138 SOUTH SIDE RD
5		7:28 AM	SOUTH SIDE RD & MORRISSEY RD
6		7:30 AM	DANNY CLEARY DR
7		7:31 AM	34 FISHERMANS RD
8		7:32 AM	FISHERMANS RD
9	7:32 AM	7:33 AM	68 FISHERMANS RD
10	7:33 AM	7:34 AM	130 FISHERMANS RD
11		7:35 AM	FISHERMANS RD
12	7:38 AM	7:39 AM	78 COOPER CORNER RD
13	7:41 AM	7:42 AM	HARD PATH
14		7:43 AM	HARD PATH
15		7:43 AM	HARD PATH
16		7:44 AM	HARD PATH TURNAROUND
17	7:48 AM	7:49 AM	436 HARVEY ST
18	7:49 AM	7:50 AM	398 HARVEY ST
19		7:50 AM	390 HARVEY ST
20		7:51 AM	347 HARVEY ST
21	7:52 AM	7:53 AM	166 HARVEY ST
22	7:55 AM	7:57 AM	St. Francis School Driveway

Route: 16-053-16 Run: 16-053-16 AM



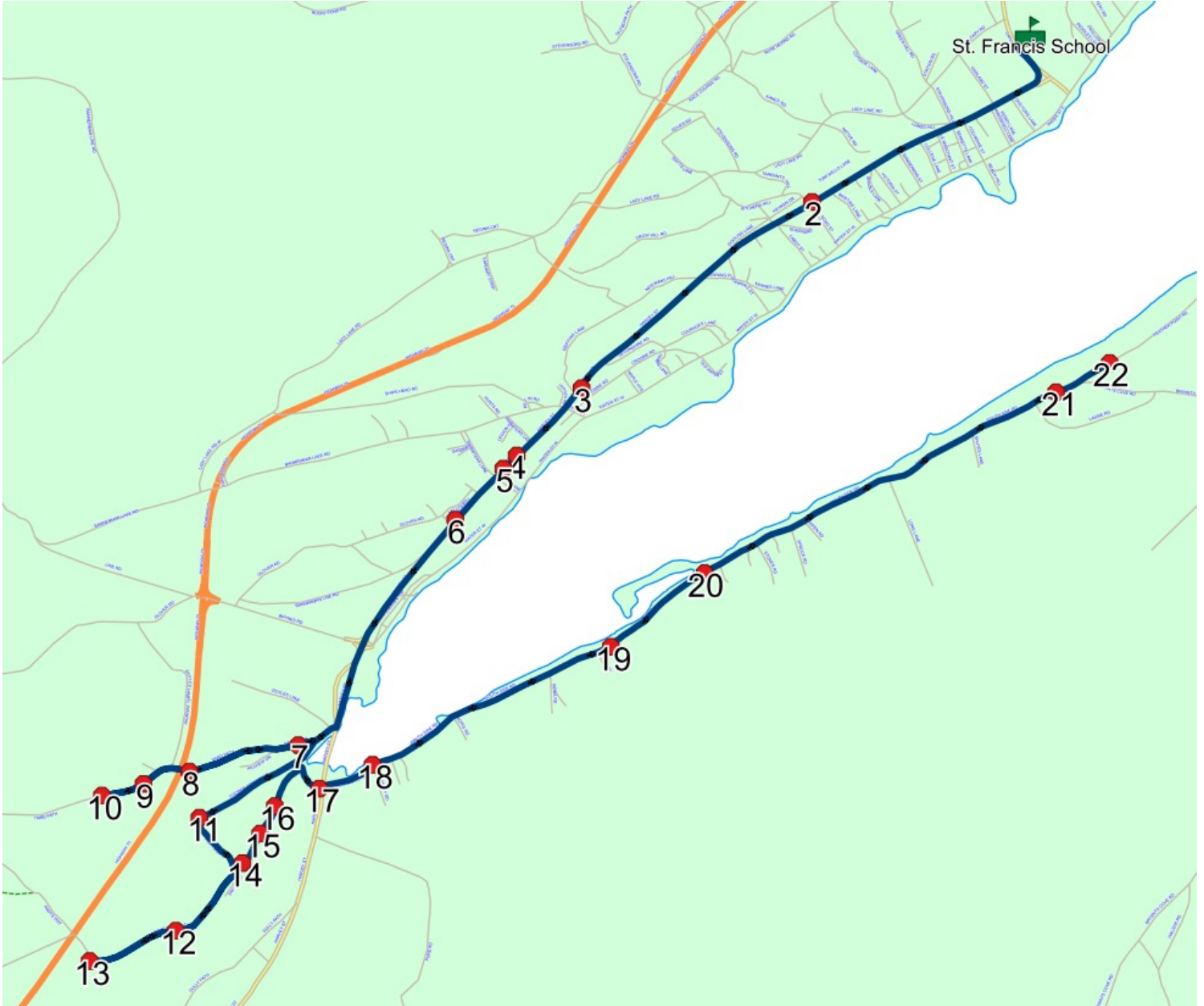
Route: 16-053-16 Run: 16-053-16 PM

Route: 16-053-16 **Operator:** 11110 Newfoundland Ltd.
Vehicle: 16-053-16
Description:
Schools: St. Francis School (269)

Run: 16-053-16 PM **Description:**
Schools: St. Francis School **Stops:** 22 **Start Time:** 2:05 PM **End Time:** 2:51 PM (46 min)

#	Arrival	Departure	Description
1	2:05 PM	2:15 PM	St. Francis School Driveway
2	2:16 PM	2:17 PM	166 HARVEY ST
3	2:18 PM	2:19 PM	347 HARVEY ST
4	2:19 PM	2:20 PM	390 HARVEY ST
5	2:20 PM	2:21 PM	398 HARVEY ST
6	2:21 PM	2:22 PM	436 HARVEY ST
7	2:24 PM		HARD PATH
8	2:25 PM		HARD PATH
9	2:26 PM		HARD PATH
10	2:26 PM		HARD PATH TURNAROUND
11	2:30 PM	2:31 PM	78 COOPER CORNER RD
12	2:33 PM	2:34 PM	130 FISHERMANS RD
13	2:34 PM	2:35 PM	FISHERMANS RD
14	2:37 PM		68 FISHERMANS RD
15	2:38 PM		FISHERMANS RD
16	2:38 PM	2:39 PM	34 FISHERMANS RD
17	2:40 PM		DANNY CLEARY DR
18	2:41 PM		SOUTH SIDE RD & MORRISSEY RD
19	2:44 PM	2:45 PM	138 SOUTH SIDE RD
20	2:46 PM		280 SOUTH SIDE RD
21	2:50 PM	2:51 PM	459 SOUTH SIDE RD
22	2:51 PM		LOWE SOUTH SIDE RD

Route: 16-053-16 Run: 16-053-16 PM



Route: 16-053-17

Route: 16-053-17

Operator: 11110 Newfoundland Ltd.

Vehicle: 16-053-17

Description:

Schools: St. Francis School (269)

Run: 16-053-17 AM

Stops: 20

Start Time: 7:21 AM

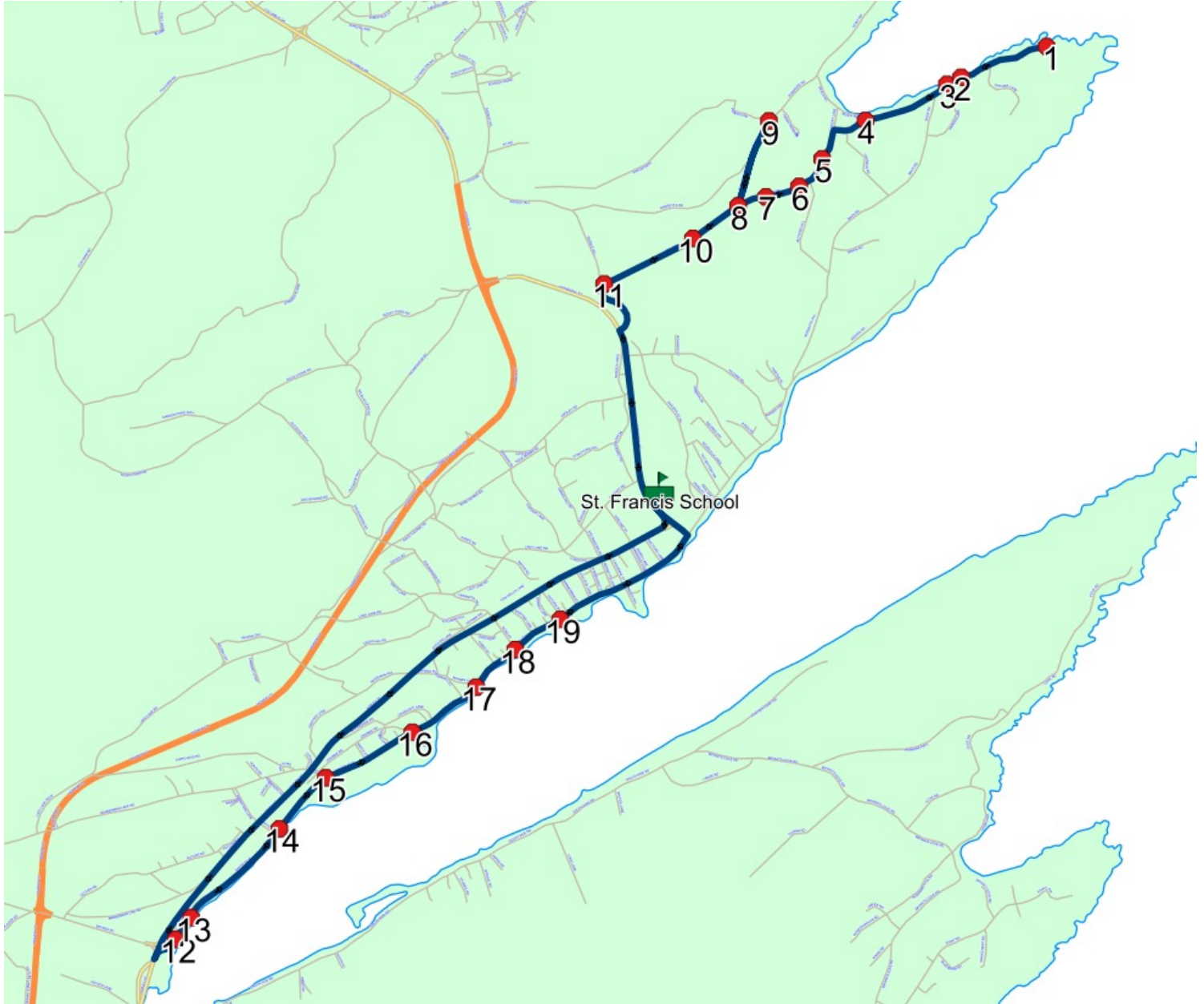
Description:

End Time: 7:57 AM (36 min)

Schools: St. Francis School (269)

#	Arrival	Departure	Description
1		7:21 AM	BRISTOLS HOPE TURNAROUND
2	7:22 AM	7:23 AM	STEEL SHED
3		7:23 AM	MAIN RD & HARRISS LANE
4		7:24 AM	2ND LAST HOUSE
5		7:26 AM	3 HOUSES ON LEFT (MIDDLE)
6		7:27 AM	MAIN RD
7		7:28 AM	BUS SHELTER
8	7:28 AM	7:29 AM	MAIN RD & PONDSIDE RD
9	7:30 AM	7:31 AM	PEDDLES RD & PONDSIDE RD
10		7:33 AM	MAIN RD
11	7:34 AM	7:35 AM	MAIN RD
12		7:43 AM	IRVING
13		7:44 AM	1ST HOUSE ON LEFT
14		7:46 AM	ROCK WALL
15		7:47 AM	WATER ST W & LEES LANE
16	7:48 AM	7:49 AM	WATER ST W & OLD WATER ST
17		7:50 AM	WATER ST W & MAYNES LANE
18	7:51 AM	7:52 AM	WATER ST W & NOAD ST
19		7:52 AM	POST OFFICE
20	7:55 AM	7:57 AM	St. Francis School Driveway

Route: 16-053-17



Route: 16-053-17

Run: 16-053-17 PM

Stops: 20

Start Time: 2:05 PM

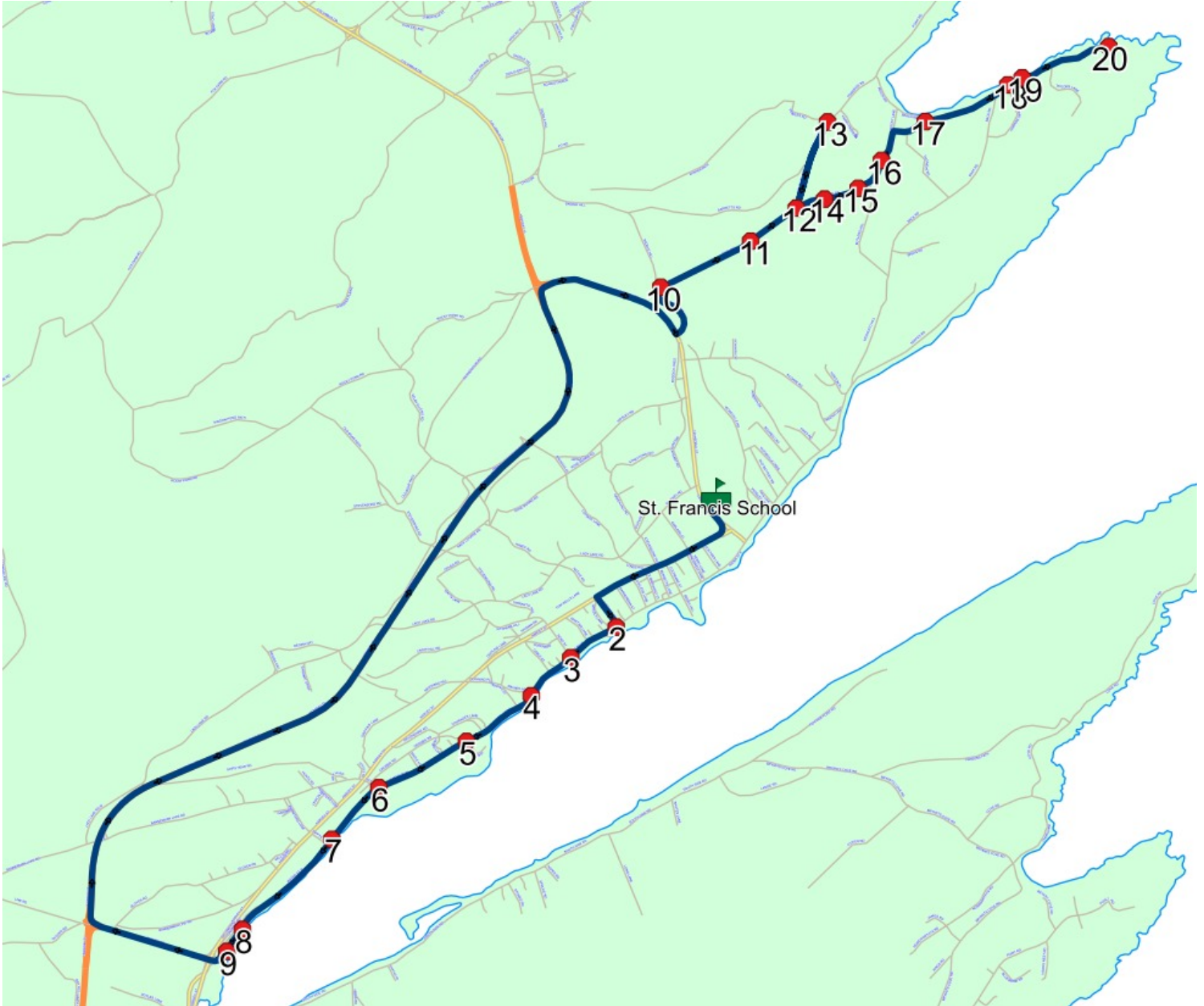
Description:

End Time: 2:51 PM (46 min)

Schools: St. Francis School (269)

#	Arrival	Departure	Description
1	2:05 PM	2:15 PM	St. Francis School Driveway
2	2:17 PM		POST OFFICE
3	2:18 PM	2:19 PM	WATER ST W & NOAD ST
4	2:19 PM	2:20 PM	WATER ST W & MAYNES LANE
5	2:21 PM	2:22 PM	WATER ST W & OLD WATER ST
6	2:23 PM		WATER ST W & LEES LANE
7	2:24 PM		ROCK WALL
8	2:26 PM		1ST HOUSE ON LEFT
9	2:27 PM		IRVING
10	2:36 PM		MAIN RD
11	2:37 PM	2:38 PM	MAIN RD
12	2:39 PM		MAIN RD & PONDSIDE RD
13	2:41 PM		PONDSIDE RD & PEDDLES RD
14	2:43 PM	2:44 PM	BUS SHELTER
15	2:44 PM	2:45 PM	MAIN RD
16	2:46 PM		3 HOUSES ON LEFT (MIDDLE)
17	2:47 PM	2:48 PM	2ND LAST HOUSE
18	2:49 PM		MAIN RD & HARRISS LANE
19	2:49 PM	2:50 PM	STEEL SHED
20	2:51 PM		BRISTOLS HOPE TURNAROUND

Route: 16-053-17



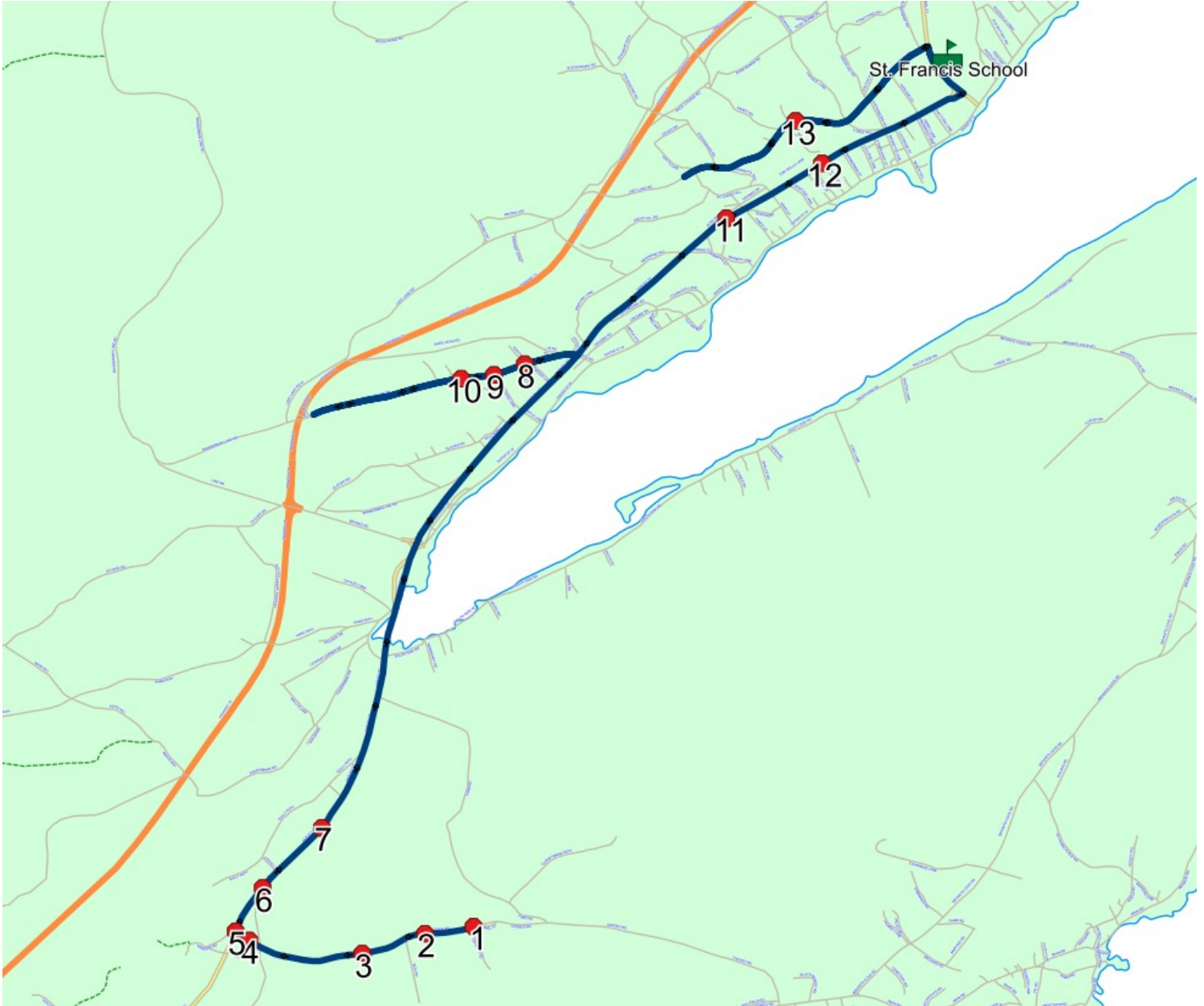
Route: 16-053-18 Run: 16-053-18 AM

Route: 16-053-18 **Operator:** 11110 Newfoundland Ltd.
Vehicle: 16-053-18
Description:
Schools: St. Francis School (269)

Run: 16-053-18 AM **Description:**
Schools: St. Francis School **Stops:** 14 **Start Time:** 7:23 AM **End Time:** 7:57 AM (34 min)

#	Arrival	Departure	Description
1		7:23 AM	THICKET RD & GALWAYS RD
2		7:24 AM	THICKET RD
3		7:25 AM	THICKET RD
4	7:26 AM	7:27 AM	THICKET RD
5		7:27 AM	THICKET RD & HARVEY ST
6		7:28 AM	HARVEY ST
7		7:29 AM	HARVEY ST
8		7:34 AM	BANNERMAN LAKE RD & HUNTS RD
9		7:35 AM	BANNERMAN LAKE RD & GARDINER PL
10	7:35 AM	7:36 AM	BANNERMAN LAKE RD
11	7:42 AM	7:43 AM	212 HARVEY ST
12		7:44 AM	HARVEY ST & VICTORIA ST
13	7:48 AM	7:49 AM	LADY LAKE RD
14	7:55 AM	7:57 AM	St. Francis School Driveway

Route: 16-053-18 Run: 16-053-18 AM



Route: 16-053-18 Run: 16-053-18 PM

Route: 16-053-18 **Operator:** 11110 Newfoundland Ltd.
Vehicle: 16-053-18
Description:
Schools: St. Francis School (269)

Run: 16-053-18 PM **Description:**
Schools: St. Francis School **Stops:** 14 **Start Time:** 2:00 PM **End Time:** 2:43 PM (43 min)

#	Arrival	Departure	Description
1	2:00 PM	2:10 PM	St. Francis School Driveway
2	2:13 PM		LADY LAKE RD
3	2:21 PM		HARVEY ST & VICTORIA ST
4	2:21 PM	2:22 PM	212 HARVEY ST
5	2:24 PM	2:25 PM	BANNERMAN LAKE RD & HUNTS RD
6	2:25 PM	2:26 PM	BANNERMAN LAKE RD & GARDINER PL
7	2:26 PM	2:27 PM	BANNERMAN LAKE RD
8	2:35 PM	2:36 PM	HARVEY ST
9	2:36 PM	2:37 PM	HARVEY ST
10	2:37 PM	2:38 PM	THICKET RD & HARVEY ST
11	2:38 PM	2:39 PM	THICKET RD
12	2:40 PM		THICKET RD
13	2:41 PM	2:42 PM	THICKET RD
14	2:42 PM	2:43 PM	THICKET RD & GALWAYS RD

Route: 16-053-18 Run: 16-053-18 PM

