

Route: 17-138A-6 Run: 17-138A-6A AM

Route: 17-138A-6

Operator: Dave Gulliver Cabs Ltd.

Vehicle: 17-138A-6

Description:

Schools: St. Francis of Assisi Elementary (317)

Run: 17-138A-6A AM

Description:

Stops: 19 **Schools:** St. Francis of Assisi Elementary

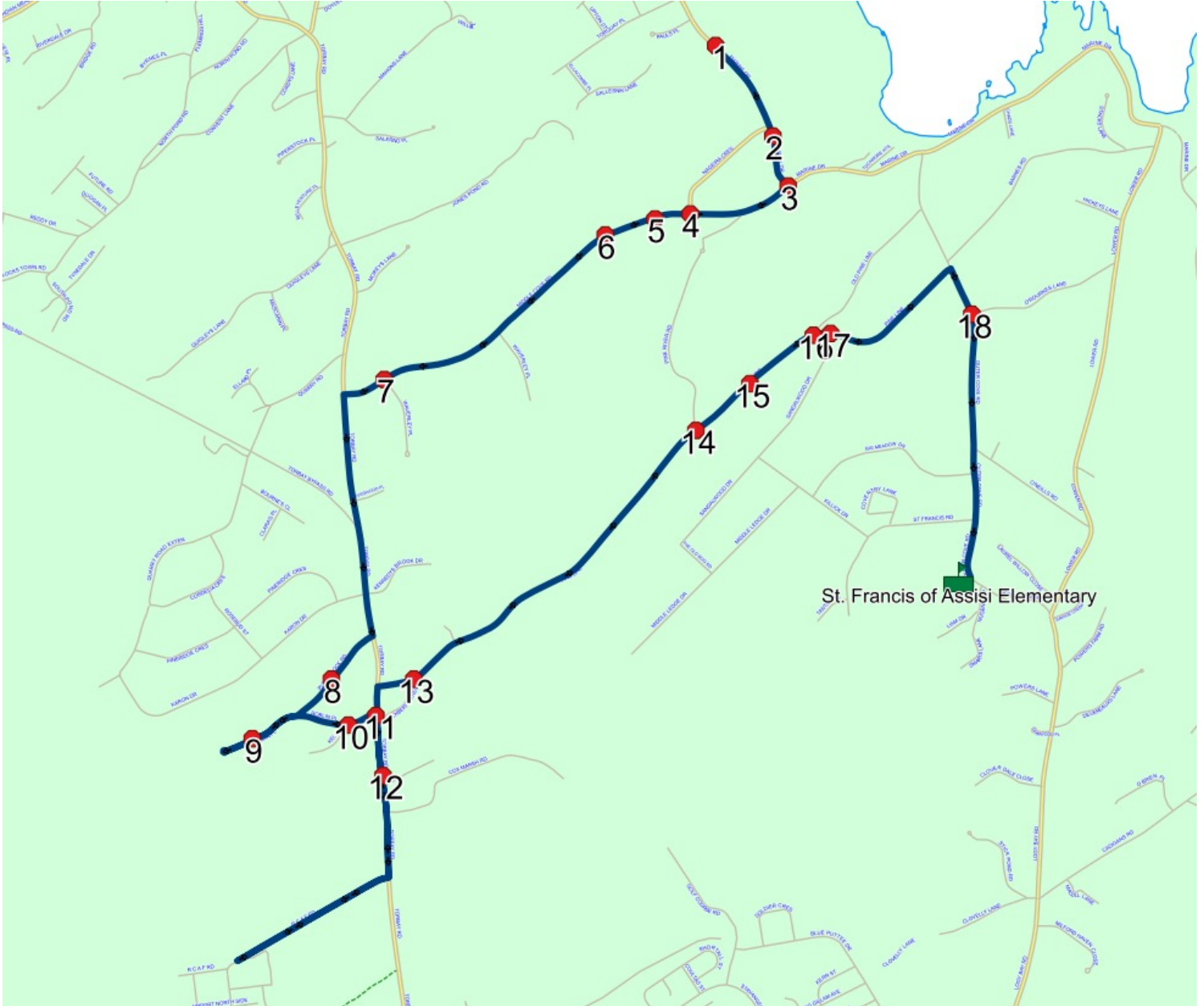
Start Time: 7:34 AM

End Time: 8:02 AM (28 min)

Distance: 11.64 km

#	Arrival	Departure	Description
1		7:34 AM	868 MARINE DR
2		7:35 AM	#834 Marine Dr
3		7:35 AM	Marine Dr @ Middle Cove Rd
4	7:36 AM	7:37 AM	Middle Cove Rd @ Nageira Cres
5		7:37 AM	101 MIDDLE COVE RD
6		7:38 AM	126 MIDDLE COVE RD
7		7:40 AM	MIDDLE COVE RD & WAVERLEY PL; LOGY BAY-MIDDLE COVE-OUTER COVE Eff: 2021-09-15
8		7:43 AM	#26 Pulpit Rock Rd
9	7:45 AM	7:46 AM	50 ROBLIN PL
10	7:46 AM	7:47 AM	Roblin Pl @ Kellys Lane
11	7:47 AM	7:48 AM	907 TORBAY RD
12		7:52 AM	#884 Torbay Rd
13	7:53 AM	7:54 AM	BLACKBERRY CRES & PINE LINE
14	7:55 AM	7:56 AM	Pine Line @ Pine River Rd
15		7:56 AM	#109 Pine Line
16		7:57 AM	Pine Line @ Old Pine Line
17	7:57 AM	7:58 AM	SANDALWOOD DR & PINE LINE
18		7:59 AM	COURTESY STOP / FAMILY RESPONSIBILITY ZONE OUTER COVE RD & O'ROURKES LANE
19	8:00 AM	8:02 AM	St. Francis of Assisi Elementary Driveway

Route: 17-138A-6 Run: 17-138A-6A AM



Route: 17-138A-6 Run: 17-138A-6A PM

Route: 17-138A-6 **Operator:** Dave Gulliver Cabs Ltd.

Vehicle: 17-138A-6

Description:

Schools: St. Francis of Assisi Elementary (317)

Run: 17-138A-6A PM

Description:

Stops: 19 **Schools:** St. Francis of Assisi Elementary

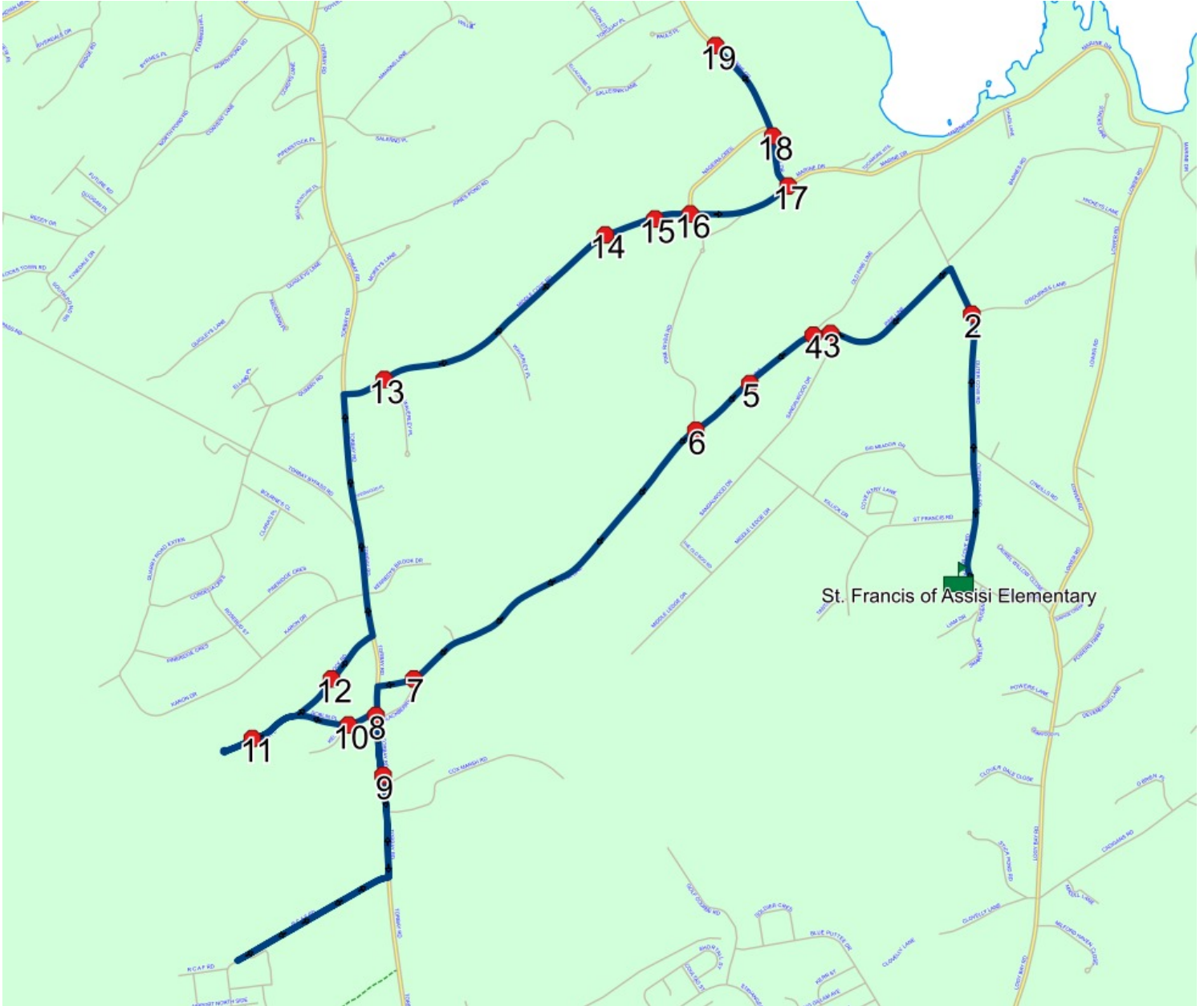
Start Time: 2:10 PM

End Time: 2:49 PM (39 min)

Distance: 11.64 km

#	Arrival	Departure	Description
1	2:10 PM	2:20 PM	St. Francis of Assisi Elementary Driveway
2	2:21 PM		COURTESY STOP / FAMILY RESPONSIBILITY ZONE OUTER COVE RD & O'ROURKES LANE
3	2:23 PM		SANDALWOOD DR & PINE LINE
4	2:23 PM	2:24 PM	Pine Line @ Old Pine Line
5	2:24 PM	2:25 PM	#109 Pine Line
6	2:25 PM	2:26 PM	Pine Line @ Pine River Rd
7	2:27 PM	2:28 PM	BLACKBERRY CRES & PINE LINE
8	2:29 PM		907 TORBAY RD
9	2:34 PM		#884 Torbay Rd
10	2:35 PM		Roblin Pl @ Kellys Lane
11	2:36 PM	2:37 PM	50 ROBLIN PL
12	2:39 PM	2:40 PM	#26 Pulpit Rock Rd
13	2:42 PM	2:43 PM	MIDDLE COVE RD & WAVERLEY PL; LOGY BAY-MIDDLE COVE-OUTER COVE
14	2:44 PM	2:45 PM	126 MIDDLE COVE RD
15	2:45 PM	2:46 PM	101 MIDDLE COVE RD
16	2:46 PM		Middle Cove Rd @ Nageira Cres
17	2:47 PM		Marine Dr @ Middle Cove Rd
18	2:48 PM		#834 Marine Dr
19	2:49 PM		868 MARINE DR

Route: 17-138A-6 Run: 17-138A-6A PM



Route: 17-138A-7 Run: 17-138A-7A AM

Route: 17-138A-7

Operator: Dave Gulliver Cabs Ltd.

Vehicle: 17-138A-7

Description:

Schools: St. Francis of Assisi Elementary (317)

Run: 17-138A-7A AM

Description:

Stops: 16

Start Time: 7:43 AM

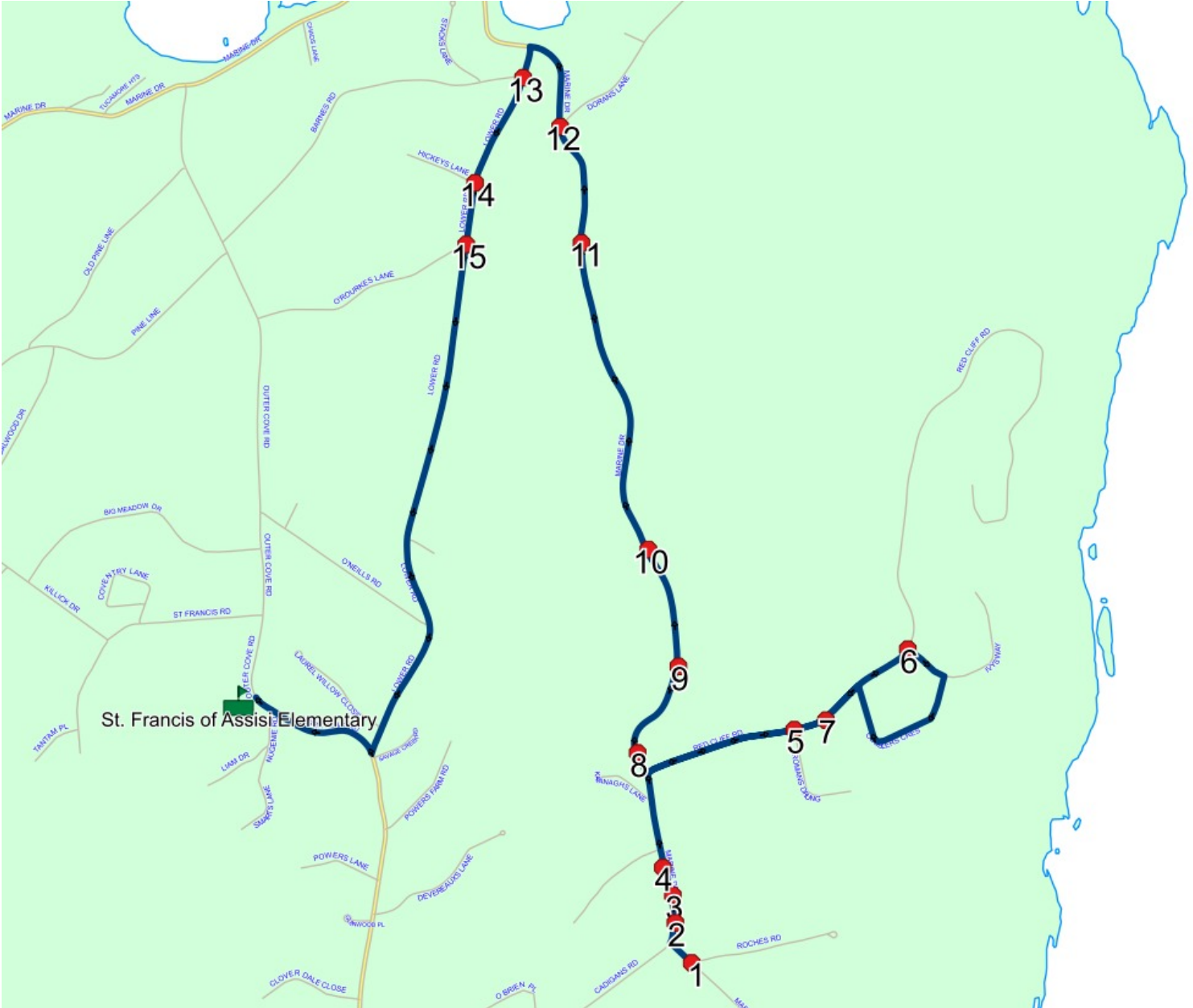
End Time: 8:02 AM (19 min)

Distance: 6.93 km

Schools: St. Francis of Assisi Elementary

#	Arrival	Departure	Description
1	7:43 AM	7:44 AM	Marine Dr @ Roches Rd
2	7:44 AM	7:45 AM	386 MARINE DR
3		7:45 AM	390 MARINE DR
4	7:45 AM	7:46 AM	405 MARINE DR Ret: 2022-06-30
5		7:47 AM	Red Cliff Rd @ Romans Drung
6		7:48 AM	Red Cliff Rd @ Ivys Way
7		7:50 AM	50 RED CLIFF RD
8	7:51 AM	7:52 AM	446 MARINE DR
9		7:52 AM	476 MARINE DR
10		7:53 AM	512 MARINE DR
11		7:54 AM	#616 Marine Dr
12		7:55 AM	MARINE DR & DORANS LANE
13	7:56 AM	7:57 AM	Marine Dr @ Barnes Rd
14		7:57 AM	Lower Rd @ Hickey's Lane
15		7:58 AM	LOWER RD & O'ROURKES LANE
16	8:00 AM	8:02 AM	St. Francis of Assisi Elementary Driveway

Route: 17-138A-7 Run: 17-138A-7A AM



Route: 17-138A-7 Run: 17-138A-7A PM

Route: 17-138A-7

Operator: Dave Gulliver Cabs Ltd.

Vehicle: 17-138A-7

Description:

Schools: St. Francis of Assisi Elementary (317)

Run: 17-138A-7A PM

Description:

Stops: 16

Start Time: 2:10 PM

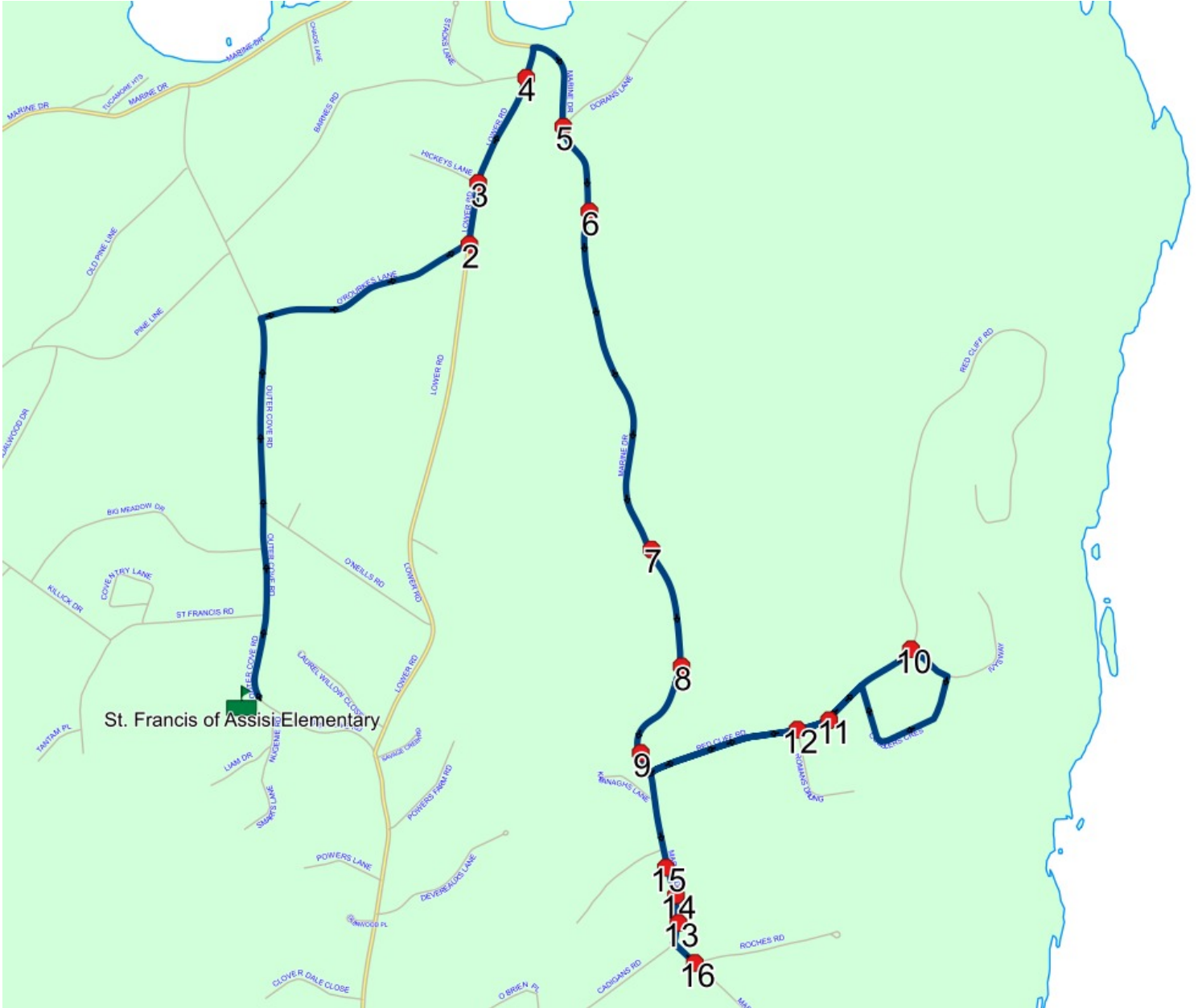
End Time: 2:40 PM (30 min)

Distance: 6.77 km

Schools: St. Francis of Assisi Elementary

#	Arrival	Departure	Description
1	2:10 PM	2:20 PM	St. Francis of Assisi Elementary Driveway
2	2:22 PM	2:23 PM	LOWER RD & O'ROURKES LANE
3	2:23 PM	2:24 PM	Lower Rd @ Hickey's Lane
4	2:24 PM	2:25 PM	Marine Dr @ Barnes Rd
5	2:26 PM		MARINE DR & DORANS LANE
6	2:26 PM	2:27 PM	616 MARINE DR
7	2:28 PM	2:29 PM	512 MARINE DR
8	2:29 PM		476 MARINE DR
9	2:29 PM	2:30 PM	446 MARINE DR
10	2:31 PM	2:32 PM	Red Cliff Rd @ Ivys Way
11	2:34 PM		50 RED CLIFF RD
12	2:34 PM	2:35 PM	Red Cliff Rd @ Romans Drung
13	2:38 PM	2:39 PM	405 MARINE DR Ret: 2022-06-30
14	2:38 PM		#390 Marine Dr
15	2:37 PM		386 MARINE DR
16	2:39 PM	2:40 PM	Marine Dr @ Roches Rd

Route: 17-138A-7 Run: 17-138A-7A PM



Route: 17-138A-8 Run: 17-138A-8A AM

Route: 17-138A-8

Operator: Dave Gulliver Cabs Ltd.

Vehicle: 17-138A-8

Description:

Schools: St. Francis of Assisi Elementary (317)

Run: 17-138A-8A AM

Description:

Stops: 16

Start Time: 7:33 AM

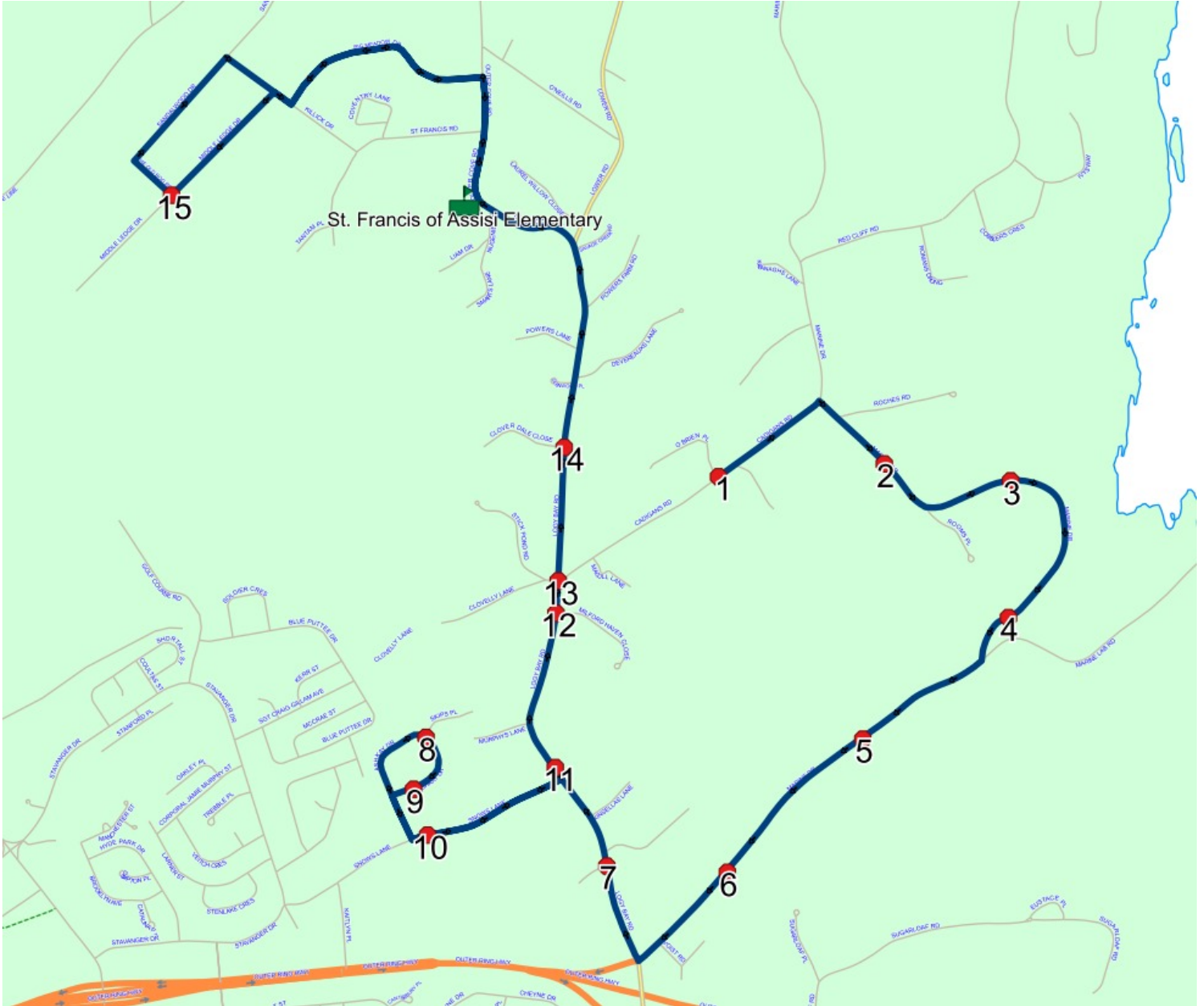
End Time: 8:02 AM (29 min)

Distance: 11.89 km

Schools: St. Francis of Assisi Elementary

#	Arrival	Departure	Description
1	7:33 AM	7:34 AM	CADIGANS RD; LOGY BAY-MIDDLE COVE-OUTER COVE & O'BRIEN PL; LOGY BAY-MIDDLE COVE-OUTER COVE
2		7:35 AM	#340 Marine Dr
3		7:36 AM	#285 Marine Dr
4		7:37 AM	#219 Marine Dr
5	7:38 AM	7:39 AM	100 MARINE DR
6		7:40 AM	#40 Marine Dr
7	7:41 AM	7:42 AM	Logy Bay Rd @ Jenny's Way
8	7:44 AM	7:45 AM	Ashkay Dr @ Skips Pl
9		7:45 AM	#3 Ashkay Dr
10		7:47 AM	#55 Snows Lane
11		7:48 AM	628 LOGY BAY RD
12		7:49 AM	Logy Bay Rd @ Milford Haven Cl
13	7:49 AM	7:50 AM	Logy Bay Rd @ Cadigans Rd
14		7:50 AM	COURTESY STOP / FAMILY RESPONSIBILITY ZONE LOGY BAY RD & CLOVER DALE CLOSE
15	7:55 AM	7:56 AM	THE OLD BOG RD & MIDDLE LEDGE DR
16	8:00 AM	8:02 AM	St. Francis of Assisi Elementary Driveway

Route: 17-138A-8 Run: 17-138A-8A AM



Route: 17-138A-8 Run: 17-138A-8A PM

Route: 17-138A-8

Operator: Dave Gulliver Cabs Ltd.

Vehicle: 17-138A-8

Description:

Schools: St. Francis of Assisi Elementary (317)

Run: 17-138A-8A PM

Description:

Stops: 16

Start Time: 2:10 PM

End Time: 2:48 PM (38 min)

Distance: 11.89 km

Schools: St. Francis of Assisi Elementary

#	Arrival	Departure	Description
1	2:10 PM	2:20 PM	St. Francis of Assisi Elementary Driveway
2	2:24 PM		THE OLD BOG RD & MIDDLE LEDGE DR
3	2:30 PM		COURTESY STOP / FAMILY RESPONSIBILITY ZONE LOGY BAY RD & CLOVER DALE CLOSE
4	2:30 PM	2:31 PM	Logy Bay Rd @ Cadigans Rd
5	2:31 PM	2:32 PM	Logy Bay Rd @ Milford Haven Cl
6	2:32 PM	2:33 PM	628 LOGY BAY RD
7	2:34 PM		#55 Snows Lane
8	2:35 PM		#3 Ashkay Dr
9	2:35 PM	2:36 PM	Ashkay Dr @ Skips Pl
10	2:38 PM	2:39 PM	Logy Bay Rd @ Jenny's Way
11	2:40 PM	2:41 PM	#40 Marine Dr
12	2:42 PM		100 MARINE DR
13	2:44 PM		#219 Marine Dr
14	2:45 PM		#285 Marine Dr
15	2:46 PM		#340 Marine Dr
16	2:48 PM		Cadigans Rd @ O'Brien Pl

Route: 17-138A-8 Run: 17-138A-8A PM

