

Route: 21-096-1 Run: 21-096-1 AM

Route: 21-096-1 Operator: Chris Blackmore

Vehicle: 21-096-1

Description:

Schools: Leo Burke Academy (402)

Run: 21-096-1 AM

Stops: 2

Start Time: 8:19 AM

Description:

End Time: 8:36 AM (16 min)

Distance: 14.10 km

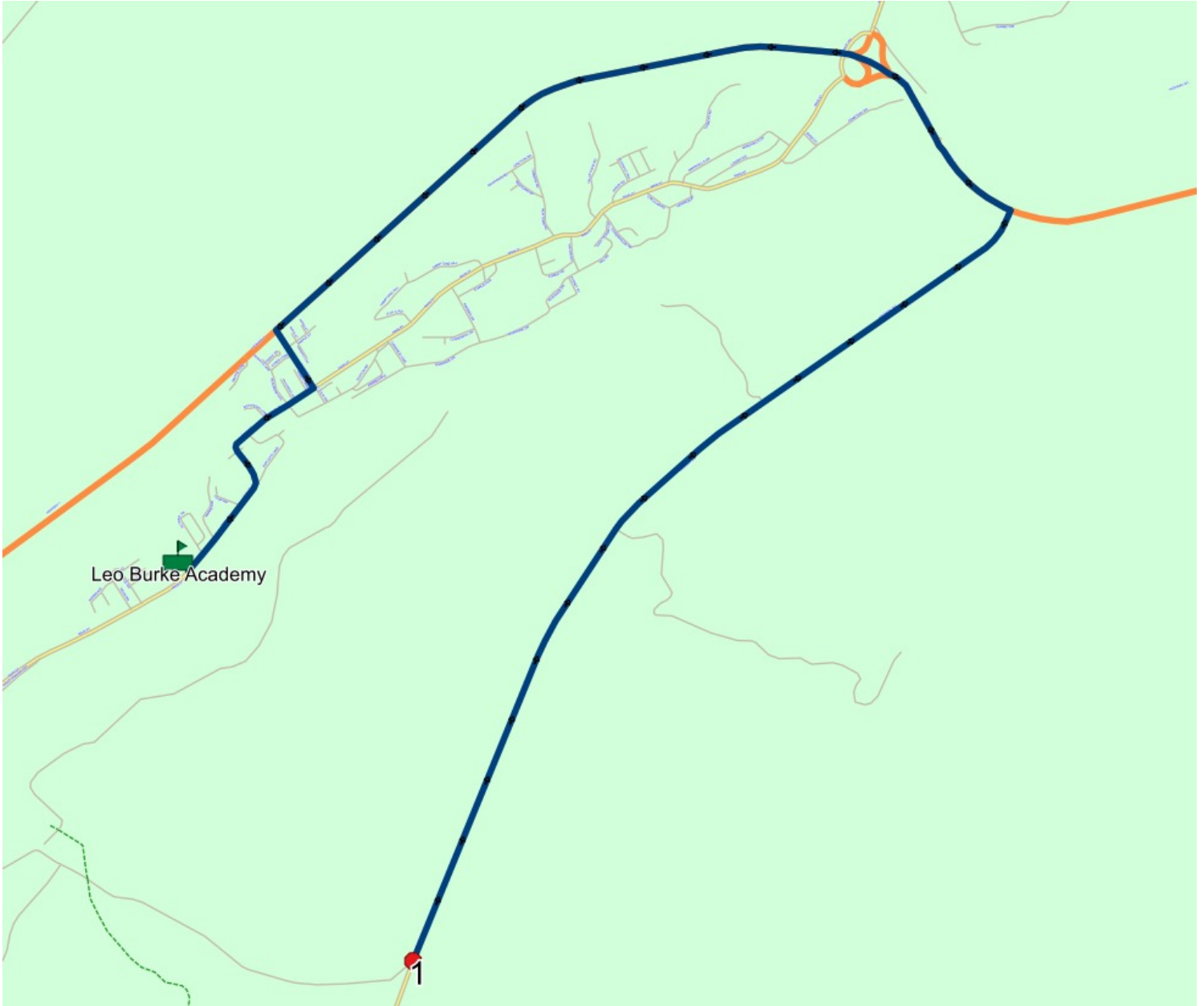
Schools: Leo Burke Academy

Eff: 2021-09-01

Ret: 2022-06-30

#	Arrival	Departure	Description
1	8:19 AM	8:20 AM	HIGHWAY 360 & MAX SIMMS RD
2	8:35 AM	8:36 AM	Leo Burke Academy Driveway

Route: 21-096-1 Run: 21-096-1 AM



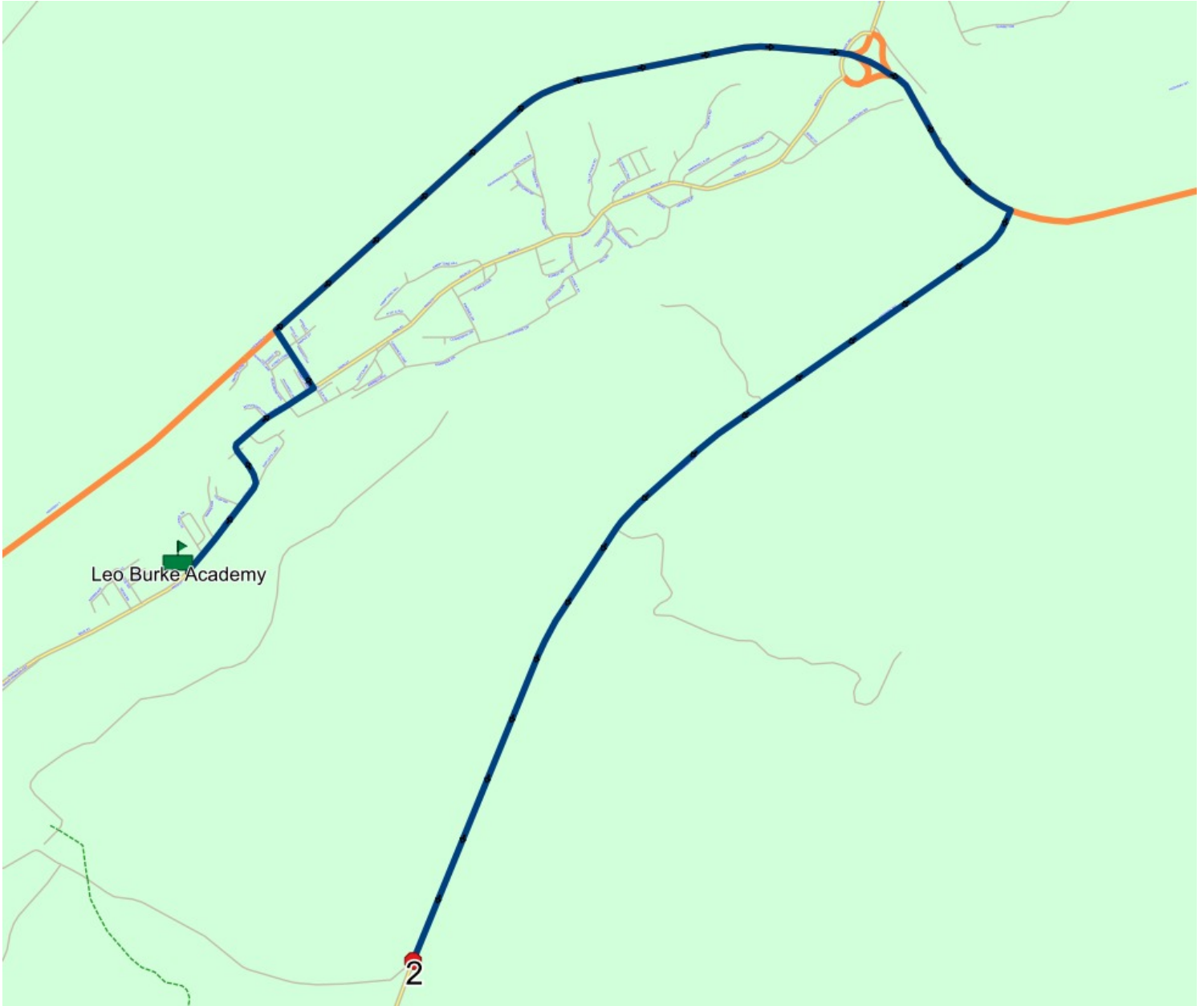
Route: 21-096-1 Run: 21-096-1 PM

Route: 21-096-1 **Operator:** Chris Blackmore
Vehicle: 21-096-1
Description:
Schools: Leo Burke Academy (402)

Run: 21-096-1 PM **Description:**
Stops: 2 **Start Time:** 2:45 PM **End Time:** 3:16 PM (31 min) **Distance:** 14.10 km
Schools: Leo Burke Academy
Eff: 2021-09-01 **Ret:** 2022-06-30

#	Arrival	Departure	Description
1	2:45 PM	3:00 PM	Leo Burke Academy Driveway
2	3:15 PM	3:16 PM	HIGHWAY 360 & MAX SIMMS RD

Route: 21-096-1 Run: 21-096-1 PM



Route: GFW 01 Run: LB 01B AM

Route: GFW 01 **Operator:** NLESD (Central)
Vehicle: 203-11
Description:
Schools: Leo Burke Academy (402)

Run: LB 01B AM **Description:**
Stops: 10 **Start Time:** 8:10 AM **End Time:** 8:37 AM (27 min) **Distance:** 10.74 km
Schools: Leo Burke Academy

#	Arrival	Departure	Description
1	8:10 AM	8:11 AM	EXPLOITS VALLEY MOTEL
2	8:16 AM	8:17 AM	13 COUNTRY RD
3	8:18 AM	8:19 AM	54 COUNTRY RD
4	8:20 AM	8:21 AM	MAIN ST & COUNTRY RD
5	8:22 AM	8:23 AM	NEWTOWN RD & MAIN ST
6		8:26 AM	NEWTOWN RD MAIL BOX
7		8:27 AM	NEWTOWN RD STOP SIGN
8		8:29 AM	ANGLICAN CHURCH
9		8:32 AM	COURTESY STOP FAMILY RESPONSIBILITY ZONE (BEAUMONT HTS/MAIN ST)
10	8:35 AM	8:37 AM	Leo Burke Academy Driveway

Route: GFW 01 Run: LB 01B AM



Route: GFW 01 Run: LB 01B PM

Route: GFW 01 **Operator:** NLESD (Central)
Vehicle: 203-11
Description:
Schools: Leo Burke Academy (402)

Run: LB 01B PM **Description:**
Stops: 10 **Start Time:** 2:58 PM **End Time:** 3:26 PM (28 min) **Distance:** 10.37 km
Schools: Leo Burke Academy

#	Arrival	Departure	Description
1	2:58 PM	3:00 PM	Leo Burke Academy Driveway
2	3:03 PM		COURTESY STOP FAMILY RESPONSIBILITY ZONE - BEAUMONT HTS & MAIN ST
3	3:06 PM	3:07 PM	ANGLICAN CHURCH
4	3:09 PM		NEWTOWN RD STOP SIGN
5	3:10 PM		NEWTOWN RD MAIL BOX
6	3:12 PM	3:13 PM	NEWTOWN RD & MAIN ST
7	3:15 PM	3:16 PM	MAIN ST & COUNTRY RD
8	3:16 PM	3:17 PM	13 COUNTRY RD
9	3:18 PM	3:19 PM	54 COUNTRY RD
10	3:26 PM		EXPLOITS VALLEY MOTEL

Route: GFW 01 Run: LB 01B PM



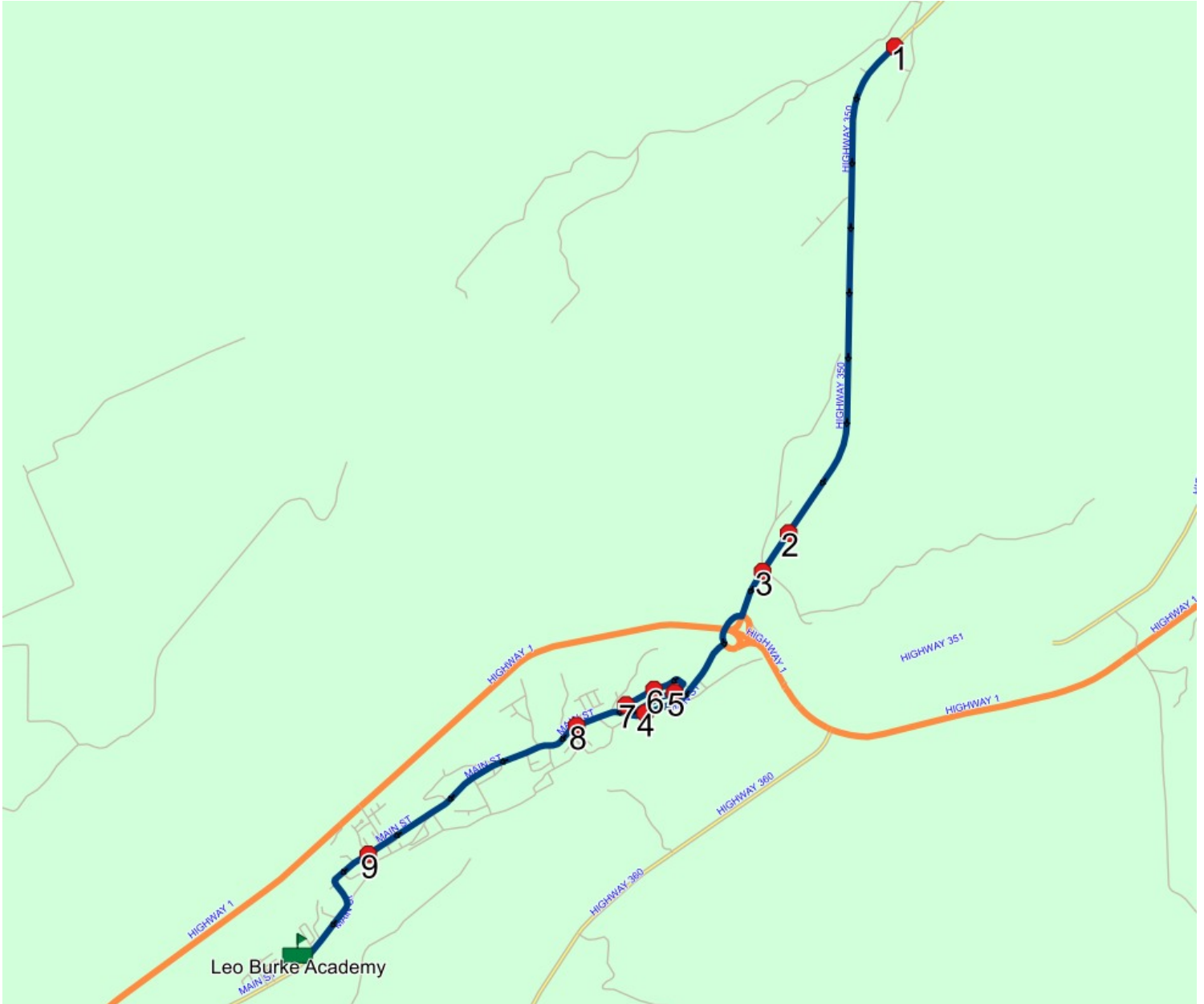
Route: GFW 02 Run: LB 02B AM

Route: GFW 02 **Operator:** NLESD (Central)
Vehicle: 454-21
Description:
Schools: Leo Burke Academy (402)

Run: LB 02B AM **Description:**
Stops: 10 **Start Time:** 8:09 AM **End Time:** 8:37 AM (28 min) **Distance:** 13.40 km
Schools: Leo Burke Academy

#	Arrival	Departure	Description
1		8:09 AM	FARM
2		8:15 AM	BEAUTIFUL FLOWERS
3	8:16 AM	8:17 AM	13 MILE CROSSING
4	8:20 AM	8:21 AM	574 MAIN ST
5	8:22 AM	8:23 AM	46 LOWER AVE
6		8:24 AM	31 MARSHALLS DR
7		8:25 AM	61 MARSHALLS DR
8	8:27 AM	8:28 AM	MAIN ST & KINGS RD
9		8:32 AM	COURTESY STOP FAMILY RESPONSIBILITY ZONE (BEAUMONT HTS/MAIN ST)
10	8:35 AM	8:37 AM	Leo Burke Academy Driveway

Route: GFW 02 Run: LB 02B AM



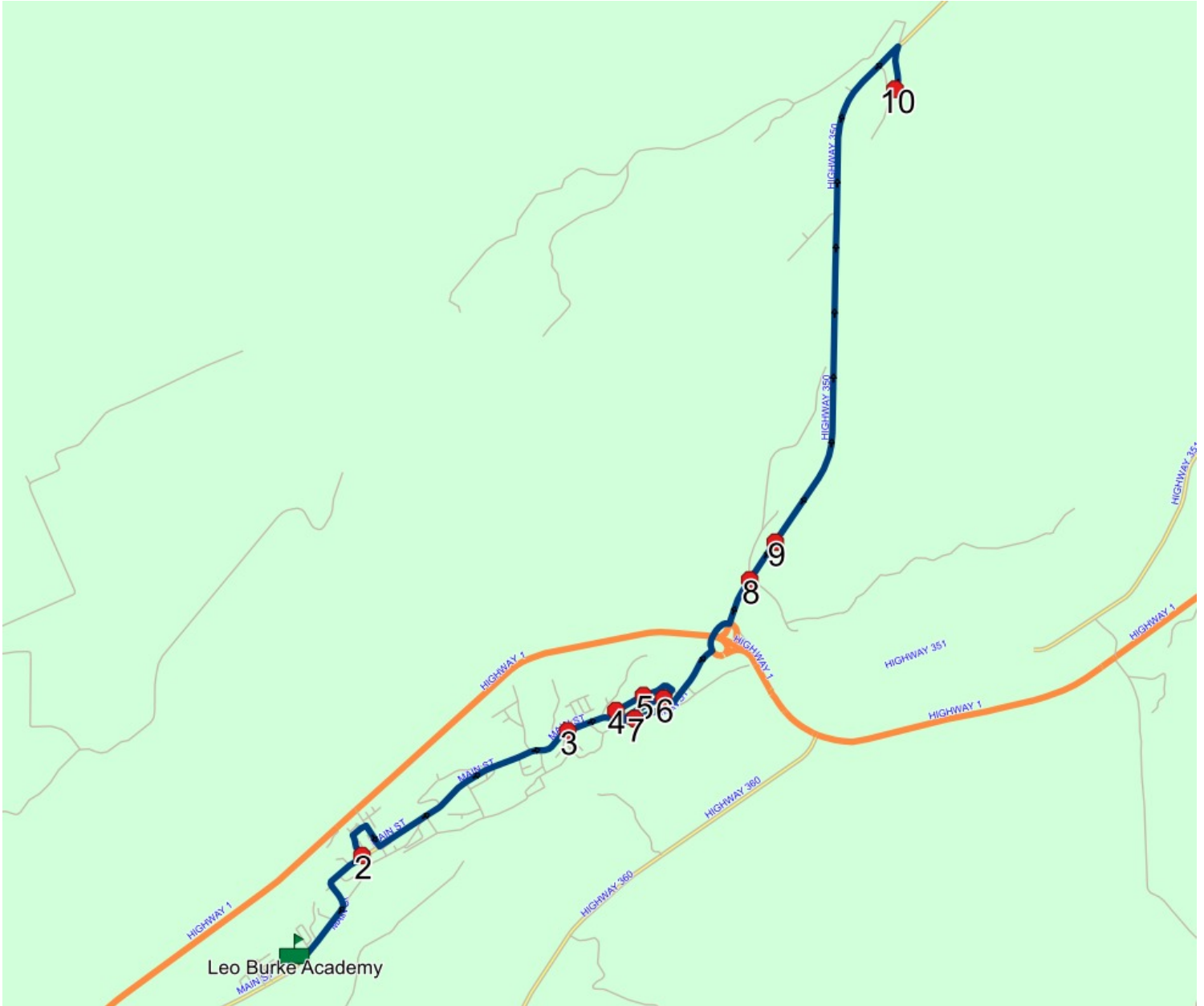
Route: GFW 02 Run: LB 02B PM

Route: GFW 02 **Operator:** NLESD (Central)
Vehicle: 454-21
Description:
Schools: Leo Burke Academy (402)

Run: LB 02B PM **Description:**
Stops: 10 **Start Time:** 2:45 PM **End Time:** 3:31 PM (46 min) **Distance:** 14.60 km
Schools: Leo Burke Academy

#	Arrival	Departure	Description
1	2:45 PM	3:00 PM	Leo Burke Academy Driveway
2	3:03 PM		COURTESY STOP FAMILY RESPONSIBILITY ZONE (BEAUMONT HTS/MAIN ST)
3	3:10 PM	3:11 PM	MAIN ST & KINGS RD
4	3:12 PM	3:13 PM	61 MARSHALLS DR
5	3:14 PM		31 MARSHALLS DR
6	3:15 PM	3:16 PM	46 LOWER AVE
7	3:18 PM		574 MAIN ST
8	3:22 PM	3:23 PM	13 MILE CROSSING INTERSECTION
9	3:24 PM		BEAUTIFUL FLOWERS
10	3:31 PM		FARM

Route: GFW 02 Run: LB 02B PM



Route: GFW 03 Run: LB 03B AM

Route: GFW 03 **Operator:** NLESD (Central)
Vehicle: 247-13
Description:
Schools: Leo Burke Academy (402)

Run: LB 03B AM **Description:**
Stops: 8 **Start Time:** 8:15 AM **End Time:** 8:37 AM (21 min) **Distance:** 8.10 km
Schools: Leo Burke Academy

#	Arrival	Departure	Description
1	8:15 AM	8:17 AM	MAIN ST & KINSMEN DR
2		8:18 AM	CANNINGS LANE & MAIN ST
3		8:19 AM	336 MAIN ST
4	8:21 AM	8:22 AM	7 HYNES LANE (TOP OF MIDDLE ACCESS RD)
5		8:23 AM	COURTESY STOP FAMILY RESPONSIBILITY ZONE (BEAUMONT HTS/MAIN ST)
6		8:30 AM	14 MAIN ST, (LUCKY FORTUNE RESTAURANT)
7	8:31 AM	8:32 AM	46 MAIN ST
8	8:35 AM	8:37 AM	Leo Burke Academy Driveway

Route: GFW 03 Run: LB 03B PM

Route: GFW 03 **Operator:** NLESD (Central)
Vehicle: 247-13
Description:
Schools: Leo Burke Academy (402)

Run: LB 03B PM **Description:**
Stops: 8 **Start Time:** 2:45 PM **End Time:** 3:20 PM (35 min) **Distance:** 8.10 km
Schools: Leo Burke Academy

#	Arrival	Departure	Description
1	2:45 PM	3:00 PM	Leo Burke Academy Driveway
2	3:04 PM	3:05 PM	14 MAIN ST, (LUCKY FORTUNE RESTAURANT)
3	3:06 PM		46 MAIN ST
4	3:13 PM		COURTESY STOP FAMILY RESPONSIBILITY ZONE (BEAUMONT HTS/MAIN ST)
5	3:14 PM	3:15 PM	7 HYNES LANE (TOP OF MIDDLE ACCESS RD)
6	3:16 PM	3:17 PM	336 MAIN ST
7	3:18 PM		CANNINGS LANE & MAIN ST
8	3:19 PM	3:20 PM	MAIN ST & KINSMEN DR

Route: GFW 03 Run: LB 03B PM

