

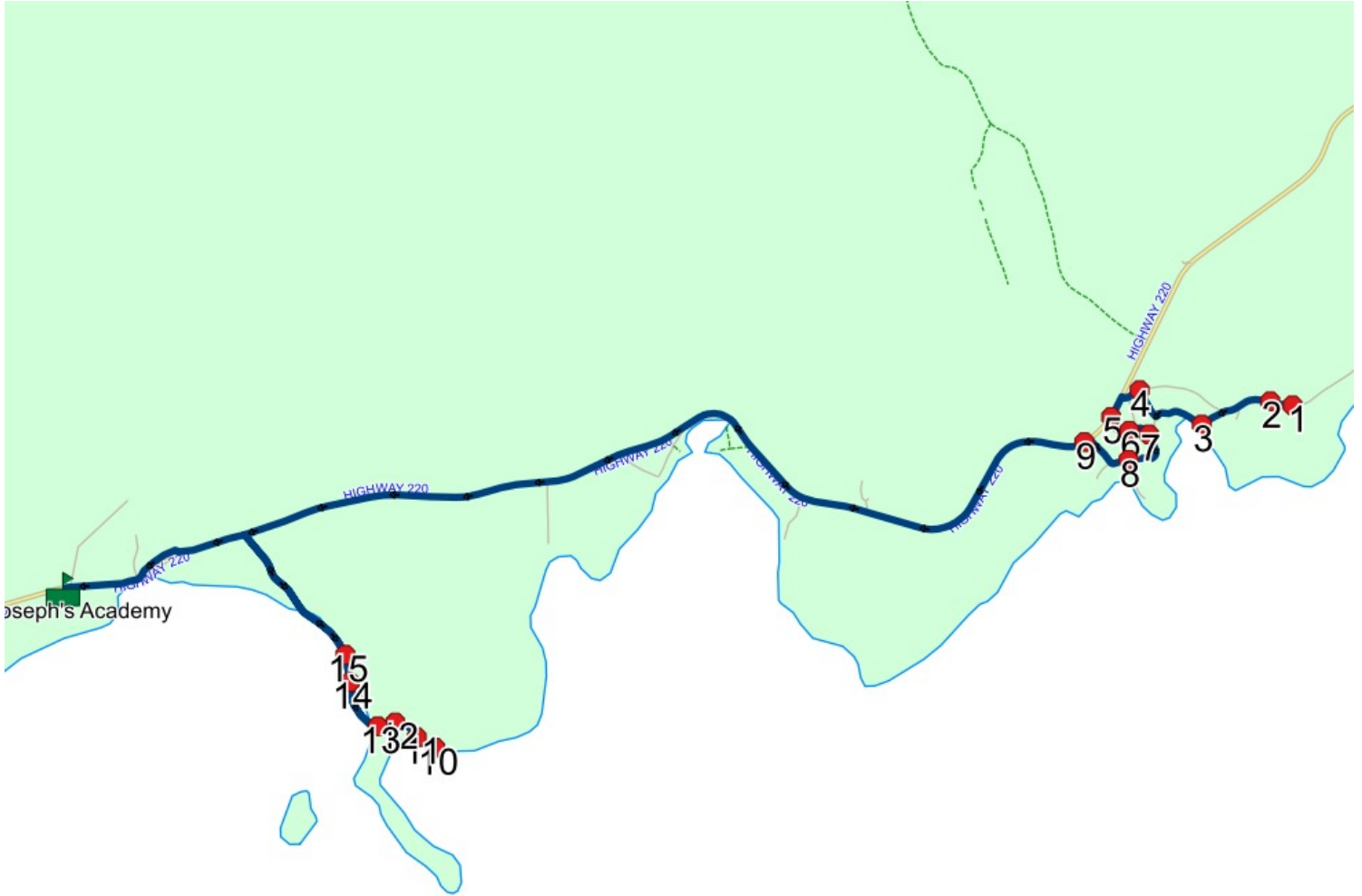
Route: BP 10 Run: SJAC 10 AM

Route: BP 10 **Operator:** NLESD (Central)
Vehicle: 421-20
Description:
Schools: St. Joseph's Academy (218)

Run: SJAC 10 AM **Description:**
Schools: St. Joseph's Academy **Stops:** 16 **Start Time:** 8:08 AM **End Time:** 8:41 AM (33 min) **Distance:** 16.93 km

#	Arrival	Departure	Description
1		8:08 AM	BACK RD (new turn around)
2		8:08 AM	BACK RD, LORDS COVE
3	8:09 AM	8:10 AM	POND RD, LORDS COVE
4		8:11 AM	RAYBECKS RD & BACK RD, LORDS COVE
5		8:13 AM	PANTRY
6		8:14 AM	LOOP RD, LORDS COVE
7	8:14 AM	8:15 AM	LOOP RD, LORDS COVE
8		8:16 AM	LOOP RD (RC CHURCH), LORDS COVE
9		8:18 AM	12 MAIN RD, LORDS COVE
10		8:30 AM	END OF ROAD, POINT AU GAUL
11		8:31 AM	71 MAIN RD, POINT AU GAUL
12		8:32 AM	57 MAIN RD, POINT AU GAUL
13		8:32 AM	24 MAIN RD, POINT AU GAUL
14	8:33 AM	8:34 AM	19 MAIN RD, POINT AU GAUL
15		8:34 AM	LAST HOUSE MAIN RD, POINT AU GAUL
16	8:40 AM	8:41 AM	St. Joseph's Academy Driveway

Route: BP 10 Run: SJAC 10 AM



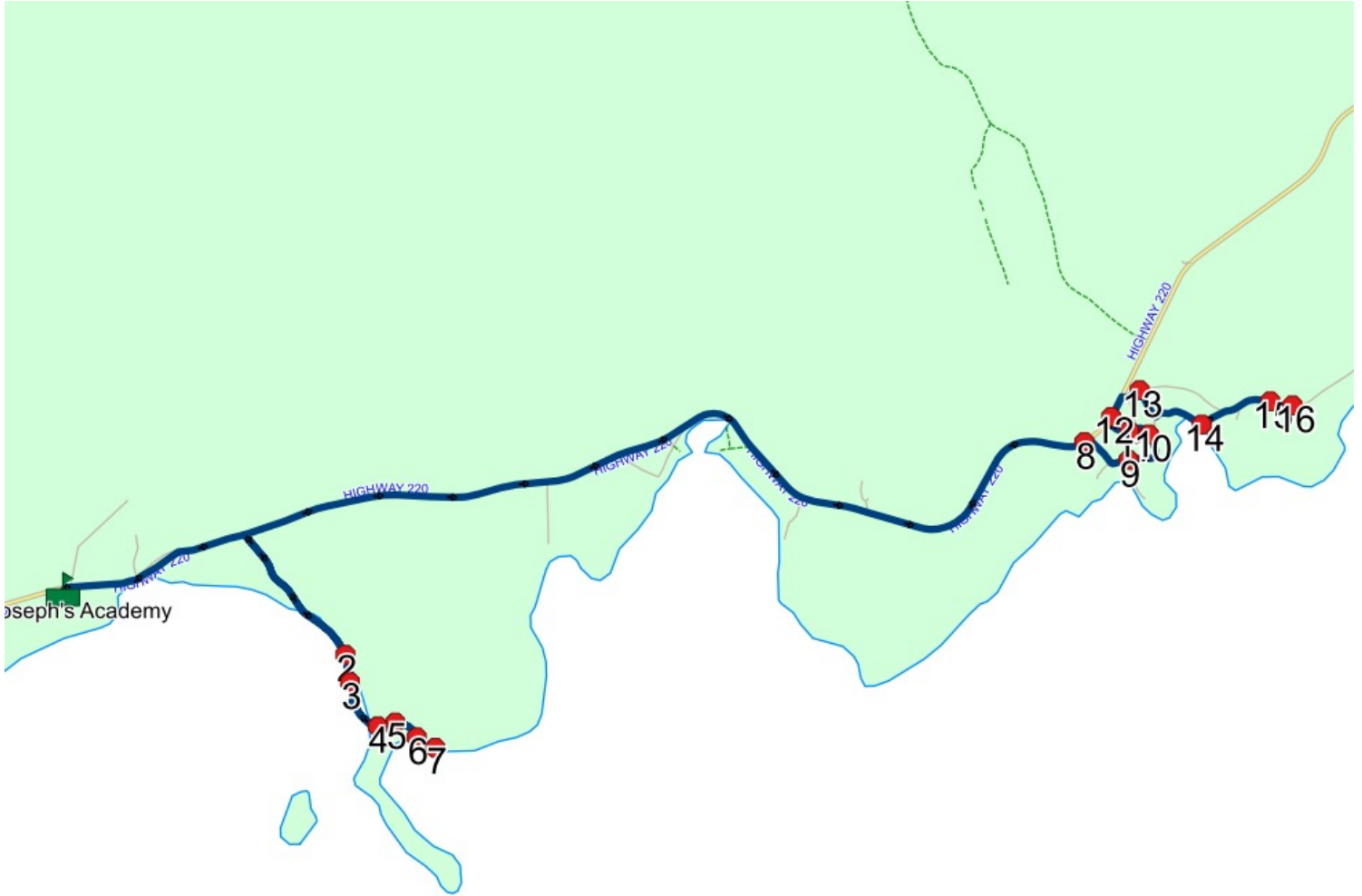
Route: BP 10 Run: SJAC 10 PM

Route: BP 10 **Operator:** NLESD (Central)
Vehicle: 421-20
Description:
Schools: St. Joseph's Academy (218)

Run: SJAC 10 PM **Description:**
Schools: St. Joseph's Academy **Stops:** 16 **Start Time:** 3:09 PM **End Time:** 3:42 PM (33 min) **Distance:** 16.93 km

#	Arrival	Departure	Description
1	3:09 PM	3:10 PM	St. Joseph's Academy Driveway
2	3:15 PM	3:16 PM	LAST HOUSE MAIN RD, POINT AU GAUL
3	3:16 PM		19 MAIN RD, POINT AU GAUL
4	3:17 PM	3:18 PM	24 MAIN RD, POINT AU GAUL
5	3:18 PM		57 MAIN RD, POINT AU GAUL
6	3:19 PM		71 MAIN RD, POINT AU GAUL
7	3:20 PM		END OF ROAD, POINT AU GAUL
8	3:32 PM		12 MAIN RD, LORDS COVE
9	3:33 PM	3:34 PM	LOOP RD (RC CHURCH), LORDS COVE
10	3:35 PM		LOOP RD, LORDS COVE
11	3:36 PM		LOOP RD, LORDS COVE
12	3:37 PM		PANTRY
13	3:38 PM		RAYBECKS RD & BACK RD, LORDS COVE
14	3:40 PM	3:41 PM	POND RD, LORDS COVE
15	3:42 PM		BACK RD, LORDS COVE
16	3:42 PM		BACK RD (new turn around)

Route: BP 10 Run: SJAC 10 PM



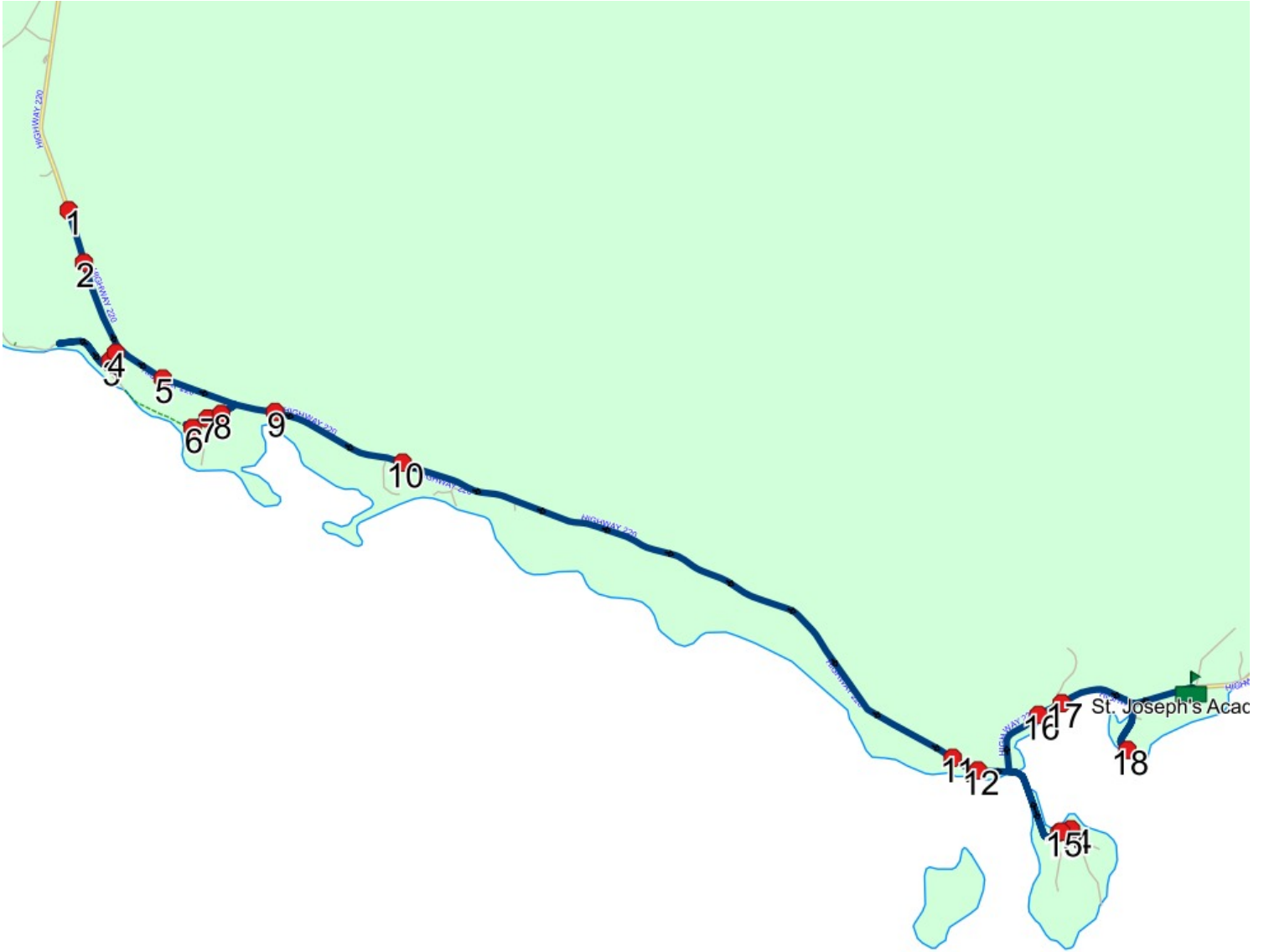
Route: BP 11 Run: SJAC 11A AM

Route: BP 11 **Operator:** NLESD (Central)
Vehicle: 352-16
Description:
Schools: St. Joseph's Academy (218)

Run: SJAC 11A AM **Description:**
Schools: St. Joseph's Academy **Stops:** 19 **Start Time:** 7:52 AM **End Time:** 8:46 AM (54 min) **Distance:** 23.36 km

#	Arrival	Departure	Description
1	7:52 AM	7:53 AM	374 HIGHWAY 220
2		7:53 AM	261 HIGHWAY 220
3	7:55 AM	7:56 AM	32 MICKS COVE RD
4		8:00 AM	23 MICKS COVE RD
5		8:01 AM	120 HIGHWAY 220
6	8:04 AM	8:05 AM	1 CEMETERY RD Ret: 2022-06-30
7	8:06 AM	8:07 AM	47 MAIN RD
8	8:07 AM	8:08 AM	73 MAIN RD Ret: 2030-06-30
9	8:09 AM	8:13 AM	55 HIGHWAY 220 Ret: 2030-06-30
10		8:15 AM	3 CALMER RD Ret: 2023-06-30
11	8:22 AM	8:23 AM	488 HIGHWAY 220
12	8:23 AM	8:24 AM	454 HIGHWAY 220
13		8:27 AM	ALLANS ISLAND RD & AMERICAN RD
14		8:28 AM	ALLANS ISLAND RD & DOYLES LANE
15		8:30 AM	RC CHURCH - ALLANS ISLAND
16	8:34 AM	8:35 AM	324 HIGHWAY 220
17		8:35 AM	POST OFFICE, LAMALINE
18	8:37 AM	8:38 AM	BOTTOM OF MUDDY HOLE
19	8:40 AM	8:46 AM	St. Joseph's Academy Driveway

Route: BP 11 Run: SJAC 11A AM



Route: BP 11 Run: SJAC 11A PM

Route: BP 11 **Operator:** NLESD (Central)
Vehicle: 352-16
Description:
Schools: St. Joseph's Academy (218)

Run: SJAC 11A PM **Description:**
Schools: St. Joseph's Academy **Stops:** 19 **Start Time:** 3:04 PM **End Time:** 4:02 PM (58 min) **Distance:** 23.36 km

#	Arrival	Departure	Description
1	3:04 PM	3:10 PM	St. Joseph's Academy Driveway
2	3:12 PM	3:13 PM	BOTTOM OF MUDDY HOLE
3	3:16 PM		POST OFFICE, LAMALINE
4	3:16 PM		324 HIGHWAY 220
5	3:21 PM		RC CHURCH - ALLANS ISLAND
6	3:22 PM		ALLANS ISLAND RD & DOYLES LANE
7	3:24 PM	3:25 PM	ALLANS ISLAND RD & AMERICAN RD
8	3:28 PM	3:29 PM	454 HIGHWAY 220
9	3:29 PM		488 HIGHWAY 220
10	3:37 PM		3 CALMER RD Ret: 2023-06-30
11	3:39 PM	3:43 PM	55 HIGHWAY 220 Ret: 2030-06-30
12	3:45 PM		73 MAIN RD Ret: 2030-06-30
13	3:46 PM		47 MAIN RD
14	3:48 PM		1 CEMETERY RD Ret: 2022-06-30
15	3:52 PM		120 HIGHWAY 220
16	3:53 PM	3:54 PM	23 MICKS COVE RD
17	3:58 PM		32 MICKS COVE RD
18	4:00 PM	4:01 PM	261 HIGHWAY 220
19	4:01 PM	4:02 PM	374 HIGHWAY 220

Route: BP 11 Run: SJAC 11A PM

