

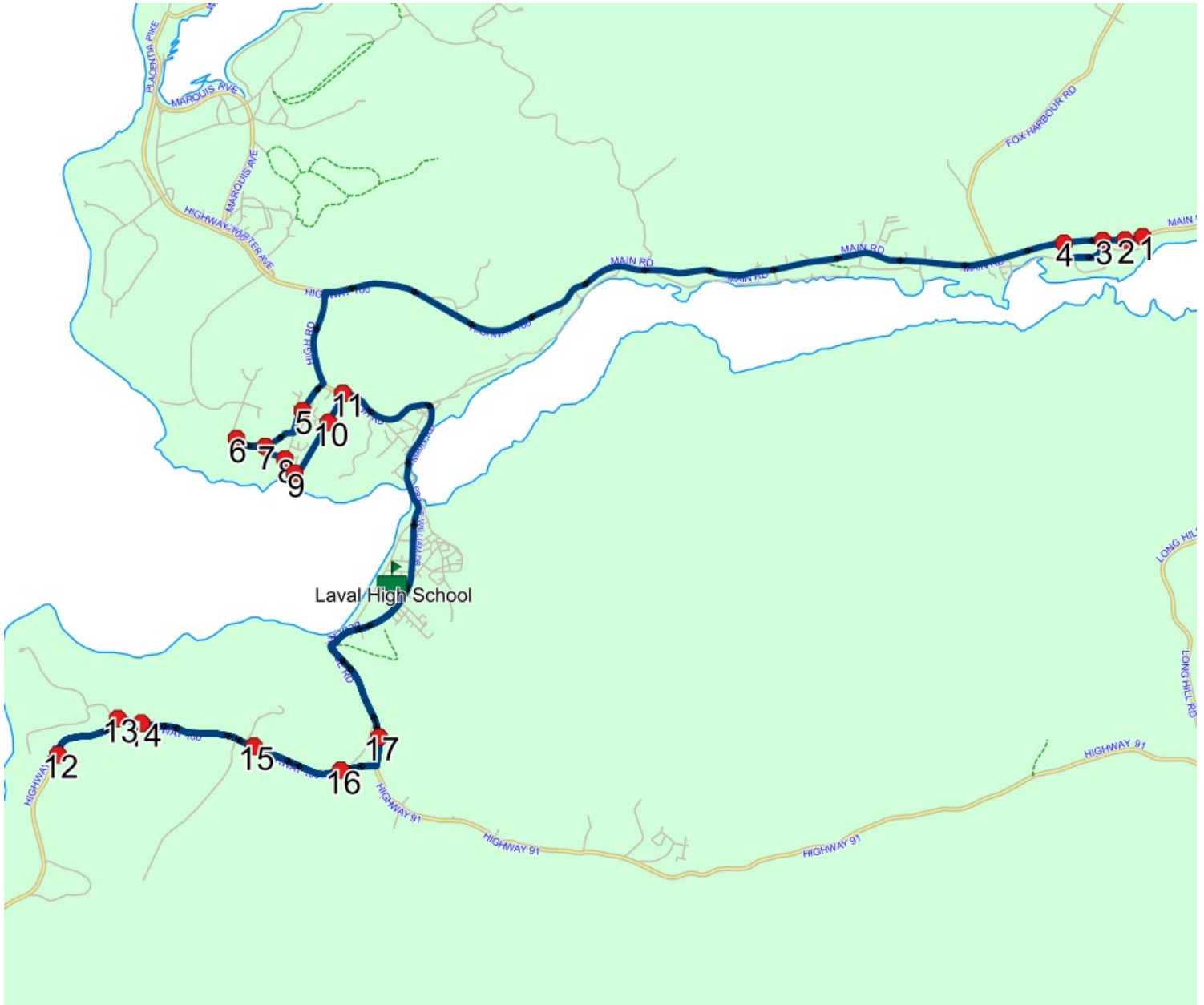
Route: 19-035-1 Run: 19-035-1 AM

Route: 19-035-1 **Operator:** Provincial Ready Mix
Vehicle: 19-035-1
Description:
Schools: Laval High School (280)

Run: 19-035-1 AM **Description:**
Schools: Laval High School **Stops:** 18 **Start Time:** 7:43 AM **End Time:** 8:32 AM (50 min) **Distance:** 27.80 km
Eff: 2019-09-01 **Ret:** 2024-06-30

#	Arrival	Departure	Description
1		7:43 AM	835 MAIN RD
2	7:43 AM	7:44 AM	MAIN RD & HUNTS RD
3	7:44 AM	7:45 AM	MAIN RD & FRECKER PL
4		7:48 AM	941 MAIN RD
5	7:58 AM	7:59 AM	MAIN RD & NEW SETTLEMENT HILL
6		8:02 AM	OLD SETTLEMENT HILL BUS SHELTER
7	8:02 AM	8:03 AM	BLACK PATH RD & OLD SETTLEMENT HILL
8	8:04 AM	8:05 AM	FRESHWATER CRES & BLACK PATH RD
9	8:05 AM	8:06 AM	3 ST & BROOK RD
10	8:07 AM	8:08 AM	3 ST & NEW SETTLEMENT HILL
11	8:08 AM	8:09 AM	HIGH RD & 3 ST
12		8:20 AM	POINT VERDE TURNAROUND
13		8:21 AM	HIGHWAY 100 & LIGHTHOUSE RD
14		8:22 AM	HIGHWAY 100 & WILLIES LANE
15		8:24 AM	16 HIGHWAY 100
16		8:25 AM	6 HIGHWAY 100
17		8:26 AM	120 BONDS PATH
18	8:30 AM	8:32 AM	Laval High School Driveway

Route: 19-035-1 Run: 19-035-1 AM



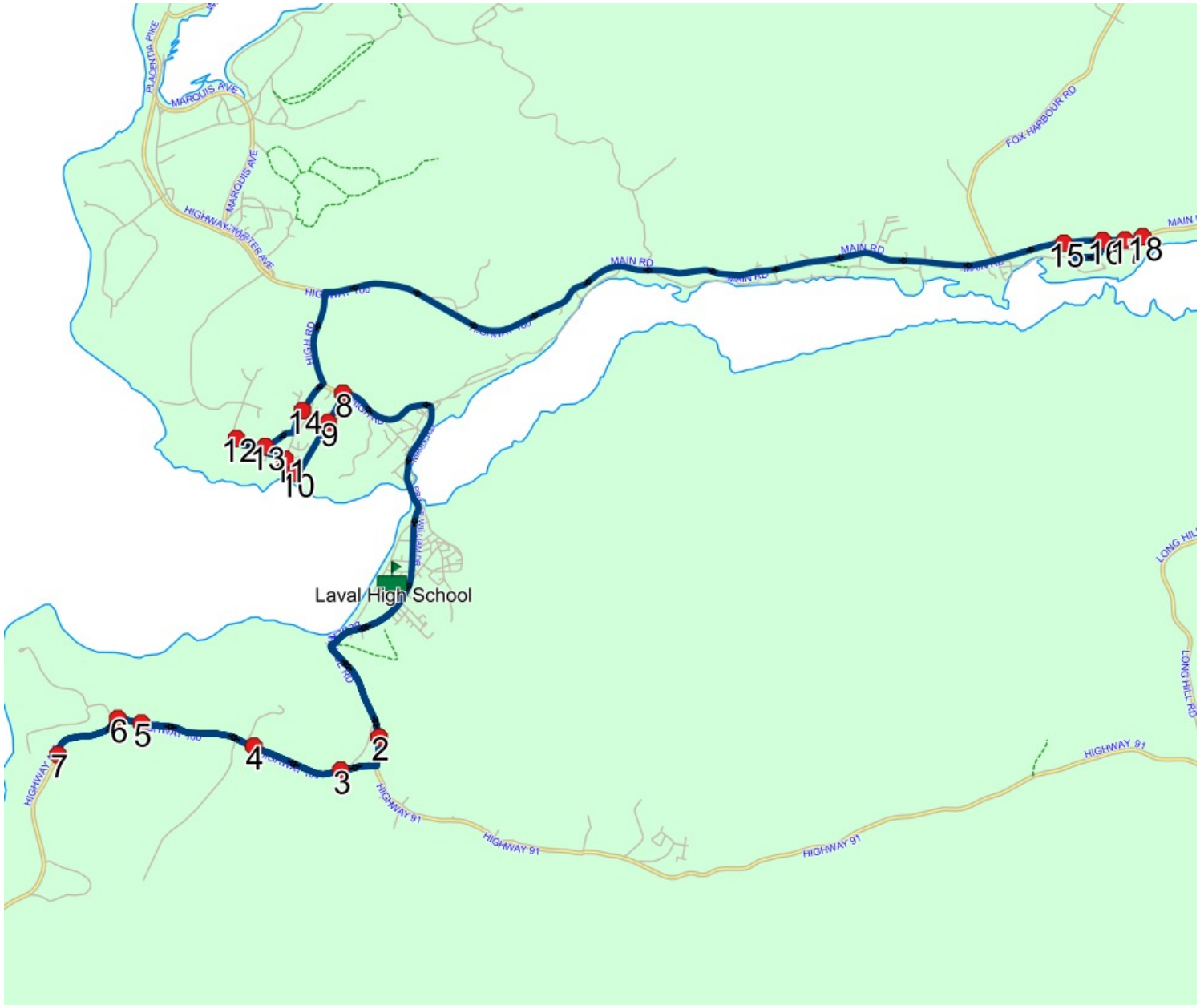
Route: 19-035-1 Run: 19-035-1 PM

Route: 19-035-1 **Operator:** Provincial Ready Mix
Vehicle: 19-035-1
Description:
Schools: Laval High School (280)

Run: 19-035-1 PM **Description:**
Schools: Laval High School **Stops:** 18 **Start Time:** 2:55 PM **End Time:** 4:00 PM (65 min) **Distance:** 27.80 km
Eff: 2019-09-01 **Ret:** 2024-06-30

#	Arrival	Departure	Description
1	2:55 PM	3:10 PM	Laval High School Driveway
2	3:14 PM	3:15 PM	120 BONDS PATH
3	3:16 PM		6 HIGHWAY 100
4	3:16 PM	3:17 PM	16 HIGHWAY 100
5	3:18 PM	3:19 PM	HIGHWAY 100 & WILLIES LANE
6	3:19 PM	3:20 PM	HIGHWAY 100 & LIGHTHOUSE RD
7	3:21 PM		POINT VERDE TURNAROUND
8	3:32 PM	3:33 PM	HIGH RD & 3 ST
9	3:34 PM	3:35 PM	3 ST & NEW SETTLEMENT HILL
10	3:36 PM		3 ST & BROOK RD
11	3:37 PM	3:38 PM	FRESHWATER CRES & BLACK PATH RD
12	3:40 PM		OLD SETTLEMENT HILL BUS SHELTER
13	3:41 PM	3:42 PM	BLACK PATH RD & OLD SETTLEMENT HILL
14	3:44 PM		MAIN RD & NEW SETTLEMENT HILL
15	3:54 PM	3:55 PM	941 MAIN RD
16	3:55 PM	3:56 PM	MAIN RD & FRECKER PL
17	3:59 PM		MAIN RD & HUNTS RD
18	3:59 PM	4:00 PM	835 MAIN RD

Route: 19-035-1 Run: 19-035-1 PM



Route: 19-035-2 Run: 19-035-2 AM

Route: 19-035-2 **Operator:** Provincial Ready Mix
Vehicle: 19-035-2
Description:
Schools: Laval High School (280)

Run: 19-035-2 AM **Description:**
Schools: Laval High School **Stops:** 23 **Start Time:** 7:30 AM **End Time:** 8:33 AM (63 min) **Distance:** 39.53 km
Eff: 2019-09-01 **Ret:** 2024-06-30

#	Arrival	Departure	Description
1		7:30 AM	SHIP HARBOUR RD
2		7:32 AM	Ship Harbour
3		7:43 AM	SHIP HARBOUR RD & GREEN RD
4	7:43 AM	7:44 AM	FOX HARBOUR RD & SEAVIEW LN
5		7:45 AM	46 FOX HARBOUR RD
6	7:48 AM	7:49 AM	57 SOUTHSIDE RD
7		7:52 AM	102 FOX HARBOUR RD
8	8:01 AM	8:02 AM	92 FOX HARBOUR RD
9	8:02 AM	8:03 AM	20 FOX HARBOUR RD
10		8:04 AM	MAIN RD & TRAILER PK
11		8:06 AM	1113 MAIN RD
12	8:06 AM	8:07 AM	MAIN RD & FOLLETTS LANE
13	8:07 AM	8:08 AM	MAIN RD & VILLA MARIE DR
14		8:08 AM	MAIN RD & HARBOUR DR
15		8:09 AM	MAIN RD & STATION RD
16		8:10 AM	MAIN RD & BARONS LANE
17	8:11 AM	8:12 AM	BACKLAND RD & MAIN RD
18	8:12 AM	8:13 AM	1603 MAIN RD
19		8:16 AM	194 FERNDALE RD
20		8:19 AM	HIGH RD & HUMPHREY ST
21		8:20 AM	FORT LOUIS RD & HIGH RD
22		8:28 AM	COURTESY STOP/FAMILY RESPONSIBILITY ZONE SUPER 1 STOP
23	8:30 AM	8:32 AM	Laval High School Driveway

Route: 19-035-2 Run: 19-035-2 AM



Route: 19-035-2 Run: 19-035-2 PM

Route: 19-035-2 **Operator:** Provincial Ready Mix
Vehicle: 19-035-2
Description:
Schools: Laval High School (280)

Run: 19-035-2 PM **Description:**
Schools: Laval High School **Stops:** 23 **Start Time:** 2:55 PM **End Time:** 4:13 PM (78 min) **Distance:** 39.09 km
Eff: 2019-09-01 **Ret:** 2024-06-30

#	Arrival	Departure	Description
1	2:55 PM	3:10 PM	Laval High School Driveway
2	3:13 PM		COURTESY STOP/FAMILY RESPONSIBILITY ZONE SUPER 1 STOP
3	3:14 PM	3:15 PM	HIGH RD & HUMPHREY ST
4	3:15 PM	3:16 PM	FORT LOUIS RD & HIGH RD
5	3:25 PM		194 FERNDALE RD
6	3:28 PM	3:29 PM	1603 MAIN RD
7	3:30 PM		BACKLAND RD & MAIN RD
8	3:31 PM	3:32 PM	MAIN RD & BARONS LANE
9	3:32 PM	3:33 PM	MAIN RD & STATION RD
10	3:33 PM	3:34 PM	MAIN RD & HARBOUR DR
11	3:34 PM	3:35 PM	MAIN RD & VILLA MARIE DR
12	3:35 PM	3:36 PM	MAIN RD & FOLLETTS LANE
13	3:36 PM	3:37 PM	1113 MAIN RD
14	3:37 PM	3:38 PM	MAIN RD & TRAILER PK
15	3:39 PM		20 FOX HARBOUR RD
16	3:40 PM		92 FOX HARBOUR RD
17	3:50 PM		102 FOX HARBOUR RD
18	3:53 PM	3:54 PM	57 SOUTHSIDE RD
19	3:57 PM	3:58 PM	46 FOX HARBOUR RD
20	3:59 PM		FOX HARBOUR RD & SEAVIEW LN
21	3:59 PM		SHIP HARBOUR RD & GREEN RD
22	4:10 PM	4:11 PM	Ship Harbour
23	4:13 PM		SHIP HARBOUR RD

Route: 19-035-2 Run: 19-035-2 PM



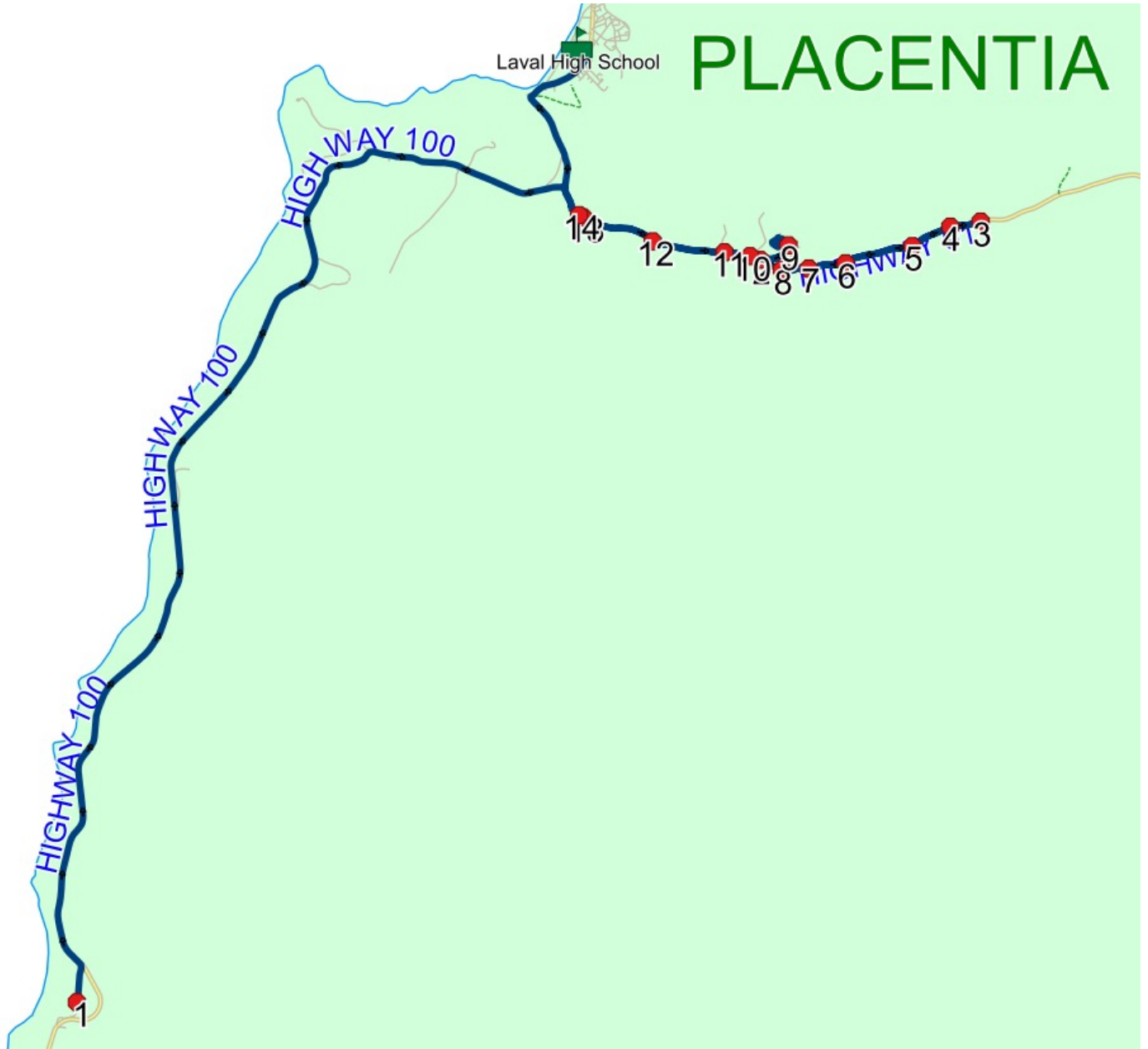
Route: 19-035-3 Run: 19-035-3 AM

Route: 19-035-3 **Operator:** Provincial Ready Mix
Vehicle: 19-035-3
Description:
Schools: Laval High School (280)

Run: 19-035-3 AM **Description:**
Schools: Laval High School **Stops:** 15 **Start Time:** 7:44 AM **End Time:** 8:33 AM (48 min) **Distance:** 31.76 km
Eff: 2019-09-01 **Ret:** 2024-06-30

#	Arrival	Departure	Description
1		7:44 AM	2 OLD RD
2		8:05 AM	HIGHWAY 91 & KINGS LANE
3		8:08 AM	553 HIGHWAY 91
4		8:09 AM	501 HIGHWAY 91
5		8:10 AM	424 HIGHWAY 91
6	8:11 AM	8:12 AM	314 HIGHWAY 91
7	8:12 AM	8:13 AM	251 HIGHWAY 91
8	8:13 AM	8:14 AM	205 HIGHWAY 91
9	8:15 AM	8:16 AM	KINGS LANE & MILLERS RD
10		8:20 AM	SHAWS LANE & HIGHWAY 91
11		8:21 AM	102 HIGHWAY 91
12		8:23 AM	BONDS PATH & SMELT RIVER LANE
13	8:24 AM	8:25 AM	BONDS PATH & LANNON PL
14	8:25 AM	8:26 AM	200 BONDS PATH
15	8:30 AM	8:33 AM	Laval High School Driveway

Route: 19-035-3 Run: 19-035-3 AM



Route: 19-035-3 Run: 19-035-3 PM

Route: 19-035-3 **Operator:** Provincial Ready Mix
Vehicle: 19-035-3
Description:
Schools: Laval High School (280)

Run: 19-035-3 PM **Description:**
Schools: Laval High School **Stops:** 15 **Start Time:** 2:55 PM **End Time:** 3:59 PM (64 min) **Distance:** 31.76 km
Eff: 2019-09-01 **Ret:** 2024-06-30

#	Arrival	Departure	Description
1	2:55 PM	3:10 PM	Laval High School Driveway
2	3:15 PM		200 BONDS PATH
3	3:16 PM		BONDS PATH & LANNON PL
4	3:17 PM	3:18 PM	BONDS PATH & SMELT RIVER LANE
5	3:19 PM	3:20 PM	102 HIGHWAY 91
6	3:20 PM	3:21 PM	SHAWS LANE & HIGHWAY 91
7	3:21 PM		HIGHWAY 91 & KINGS LANE
8	3:23 PM	3:24 PM	KINGS LANE & MILLERS RD
9	3:28 PM	3:29 PM	205 HIGHWAY 91
10	3:29 PM	3:30 PM	251 HIGHWAY 91
11	3:30 PM	3:31 PM	314 HIGHWAY 91
12	3:32 PM	3:33 PM	424 HIGHWAY 91
13	3:33 PM	3:34 PM	501 HIGHWAY 91
14	3:34 PM		553 HIGHWAY 91
15	3:58 PM	3:59 PM	2 OLD RD

Route: 19-035-3 Run: 19-035-3 PM

