

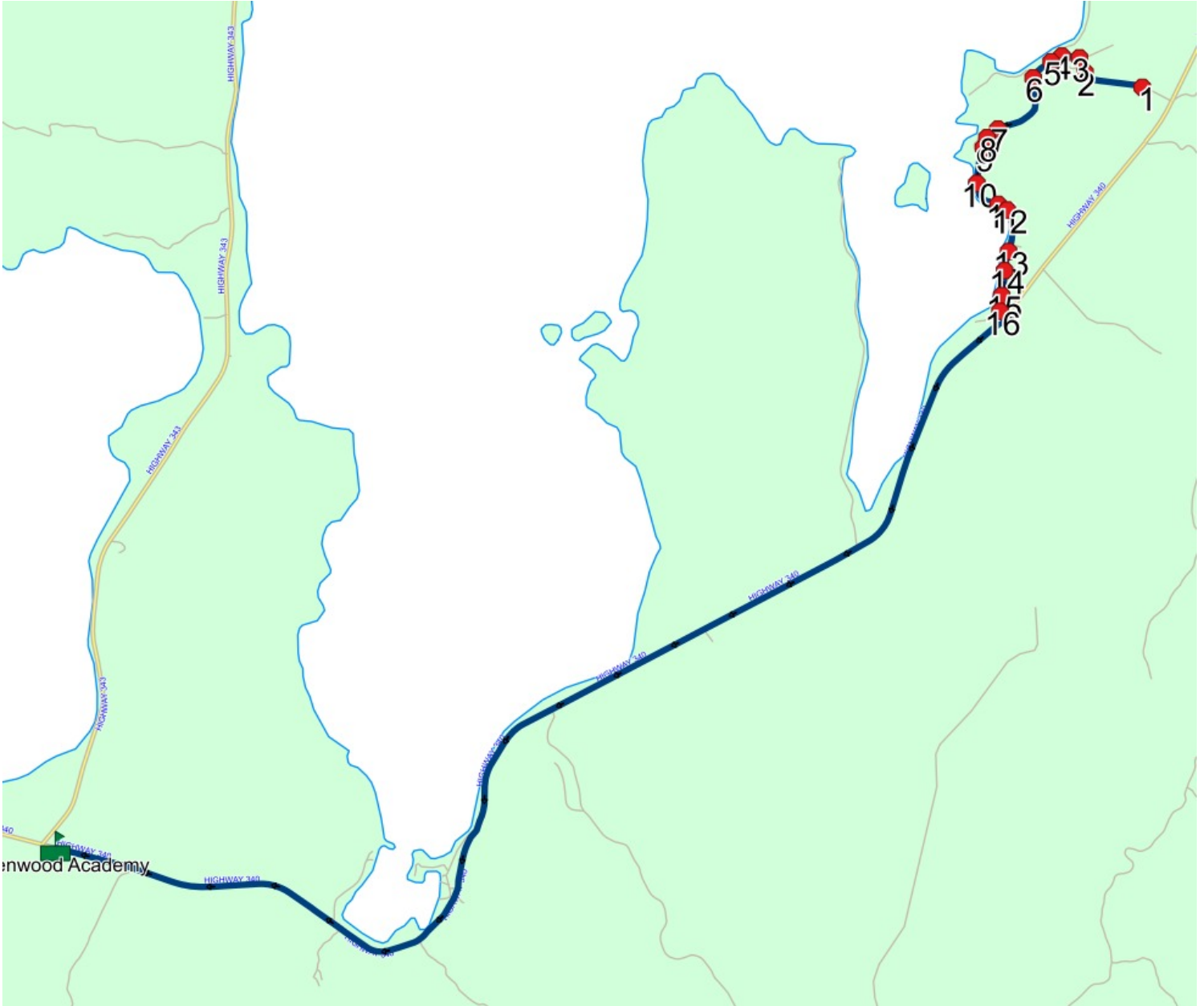
Route: LP 03 Run: GWA 03 AM

Route: LP 03 **Operator:** NLESD (Central)
Vehicle: 359-18
Description:
Schools: Greenwood Academy (177)

Run: GWA 03 AM **Description:**
Schools: Greenwood Academy **Stops:** 17 **Start Time:** 8:13 AM **End Time:** 8:47 AM (34 min) **Distance:** 20.44 km

#	Arrival	Departure	Description
1	8:13 AM	8:14 AM	446 MAIN ST
2		8:15 AM	391 MAIN ST
3	8:15 AM	8:16 AM	MAPLE ST & MAIN ST
4		8:17 AM	PINE CRES & MAIN ST
5	8:18 AM	8:19 AM	351 MAIN ST
6	8:19 AM	8:20 AM	ASPEN COVE RD & MAIN ST
7		8:22 AM	244 MAIN ST - PENTECOSTAL CHURCH
8		8:22 AM	231 MAIN ST
9		8:23 AM	220 MAIN ST
10		8:24 AM	175 MAIN ST
11		8:25 AM	134 MAIN ST
12		8:25 AM	115 MAIN ST
13		8:27 AM	66 MAIN ST
14		8:27 AM	39 MAIN ST
15		8:28 AM	15 MAIN ST
16		8:29 AM	WILLOW ST & MAIN ST
17	8:45 AM	8:47 AM	Greenwood Academy

Route: LP 03 Run: GWA 03 AM



Route: LP 03 Run: GWA 03 PM_s1

Route: LP 03 **Operator:** NLESD (Central)

Vehicle: 359-18

Description:

Schools: Greenwood Academy (177)

Transfers: Lewisporte Collegiate (190)

Run: GWA 03 PM_s1

Description:

Schools: Greenwood Academy

Stops: 20

Start Time: 2:58 PM

End Time: 3:36 PM (38 min)

Distance: 20.44 km

Transfers: Lewisporte Collegiate

#	Arrival	Departure	Description
1	2:58 PM	3:00 PM	Greenwood Academy
2	3:00 PM	3:01 PM	190 Transfer @ Greenwood Academy LP 06 to LP 03
3	3:17 PM		WILLOW ST & MAIN ST
4	3:18 PM		15 MAIN ST
5	3:19 PM	3:20 PM	39 MAIN ST
6	3:20 PM		50 MAIN ST - BIRCHY BAY
7	3:21 PM		66 MAIN ST
8	3:22 PM		115 MAIN ST
9	3:23 PM		134 MAIN ST
10	3:23 PM	3:24 PM	175 MAIN ST - BIRCHY BAY
11	3:25 PM		220 MAIN ST
12	3:26 PM		231 MAIN ST
13	3:26 PM		244 MAIN ST - PENTECOSTAL CHURCH
14	3:28 PM		ASPEN COVE RD & MAIN ST
15	3:29 PM	3:30 PM	351 MAIN ST
16	3:30 PM	3:31 PM	PINE CRES & MAIN ST
17	3:31 PM	3:32 PM	MAPLE ST & MAIN ST
18	3:33 PM		391 MAIN ST
19	3:34 PM	3:35 PM	433 MAIN ST - BIRCHY BAY
20	3:35 PM	3:36 PM	446 MAIN ST

Route: LP 03 Run: GWA 03 PM_s1



Route: LP 04 Run: GWA 04 AM

Route: LP 04 **Operator:** NLESD (Central)
Vehicle: 343-16
Description:
Schools: Greenwood Academy (177)

Run: GWA 04 AM **Description:**
Schools: Greenwood Academy **Stops:** 11 **Start Time:** 8:21 AM **End Time:** 8:46 AM (25 min) **Distance:** 16.82 km

#	Arrival	Departure	Description
1	8:21 AM	8:22 AM	13 WHITES LANE
2		8:23 AM	HIGHWAY 343 & MEMORIAL DR
3	8:23 AM	8:24 AM	HIGHWAY 343 & WELLS LANE
4		8:26 AM	MEMORIAL DR & CHURCH RD
5	8:29 AM	8:30 AM	COOPERS HILL
6		8:31 AM	HOPPERS PLACE
7		8:34 AM	TURTLE CREEK
8		8:36 AM	98 HIGHWAY 343
9		8:43 AM	HAMILTON SOUND
10		8:44 AM	COURTESY STOP FAMILY RESPONSIBILITY ZONE JUST BEFORE ROAD TO THE ISLES
11	8:45 AM	8:46 AM	Greenwood Academy Driveway

Route: LP 04 Run: GWA 04 AM



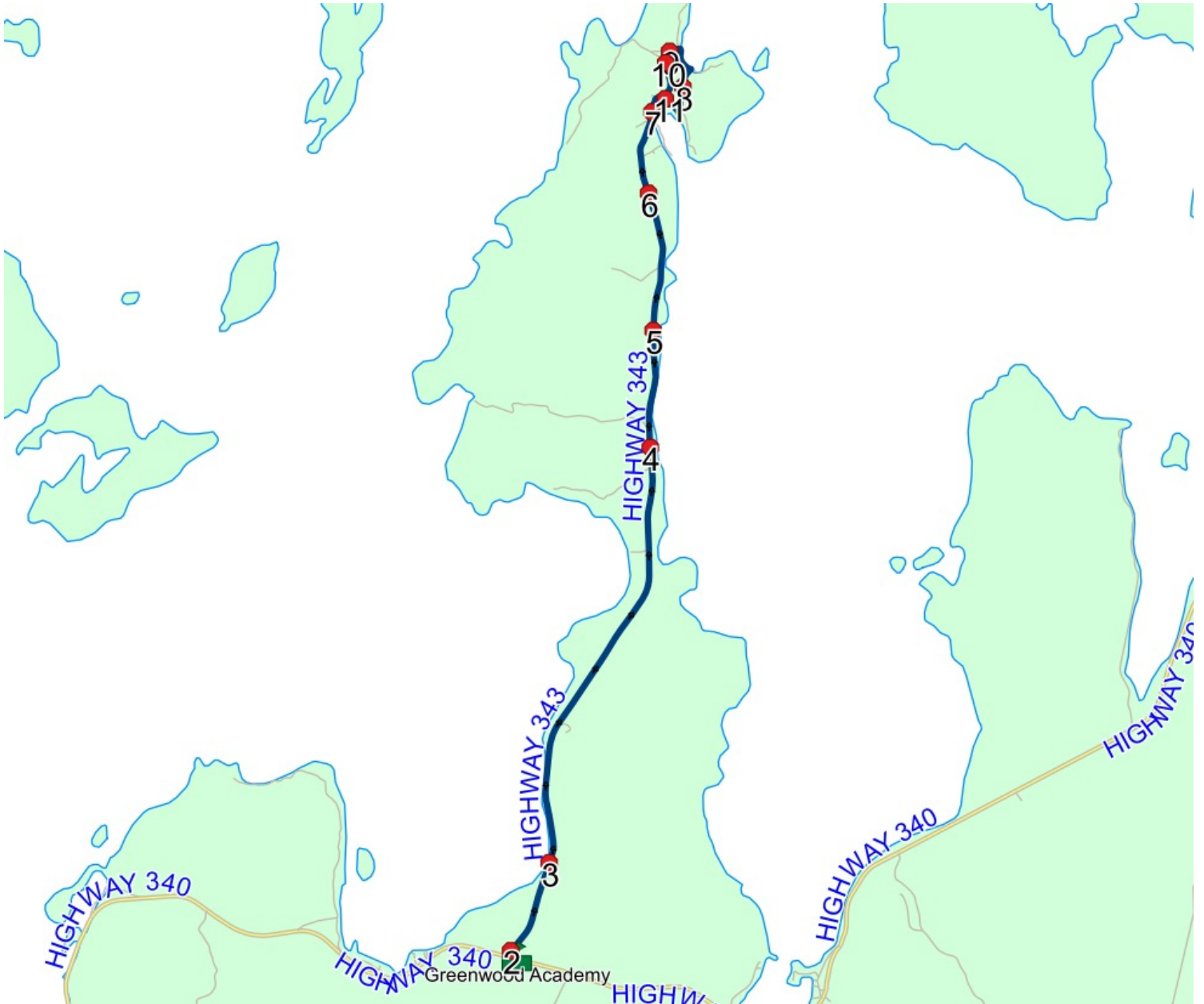
Route: LP 04 Run: GWA 04 PM

Route: LP 04 **Operator:** NLESD (Central)
Vehicle: 343-16
Description:
Schools: Greenwood Academy (177)

Run: GWA 04 PM **Description:**
Schools: Greenwood Academy **Stops:** 11 **Start Time:** 2:45 PM **End Time:** 3:25 PM (40 min) **Distance:** 16.82 km

#	Arrival	Departure	Description
1	2:45 PM	3:00 PM	Greenwood Academy Driveway
2	3:01 PM		COURTESY STOP FAMILY RESPONSIBILITY ZONE JUST BEFORE ROAD TO THE ISLES
3	3:02 PM		HAMILTON SOUND
4	3:09 PM		98 HIGHWAY 343
5	3:11 PM		TURTLE CREEK
6	3:13 PM	3:14 PM	HOPPERS PLACE
7	3:15 PM	3:16 PM	COOPERS HILL
8	3:19 PM	3:20 PM	MEMORIAL DR & CHURCH RD
9	3:22 PM	3:23 PM	HIGHWAY 343 & WELLS LANE
10	3:23 PM	3:24 PM	HIGHWAY 343 & MEMORIAL DR
11	3:25 PM		13 WHITES LANE

Route: LP 04 Run: GWA 04 PM



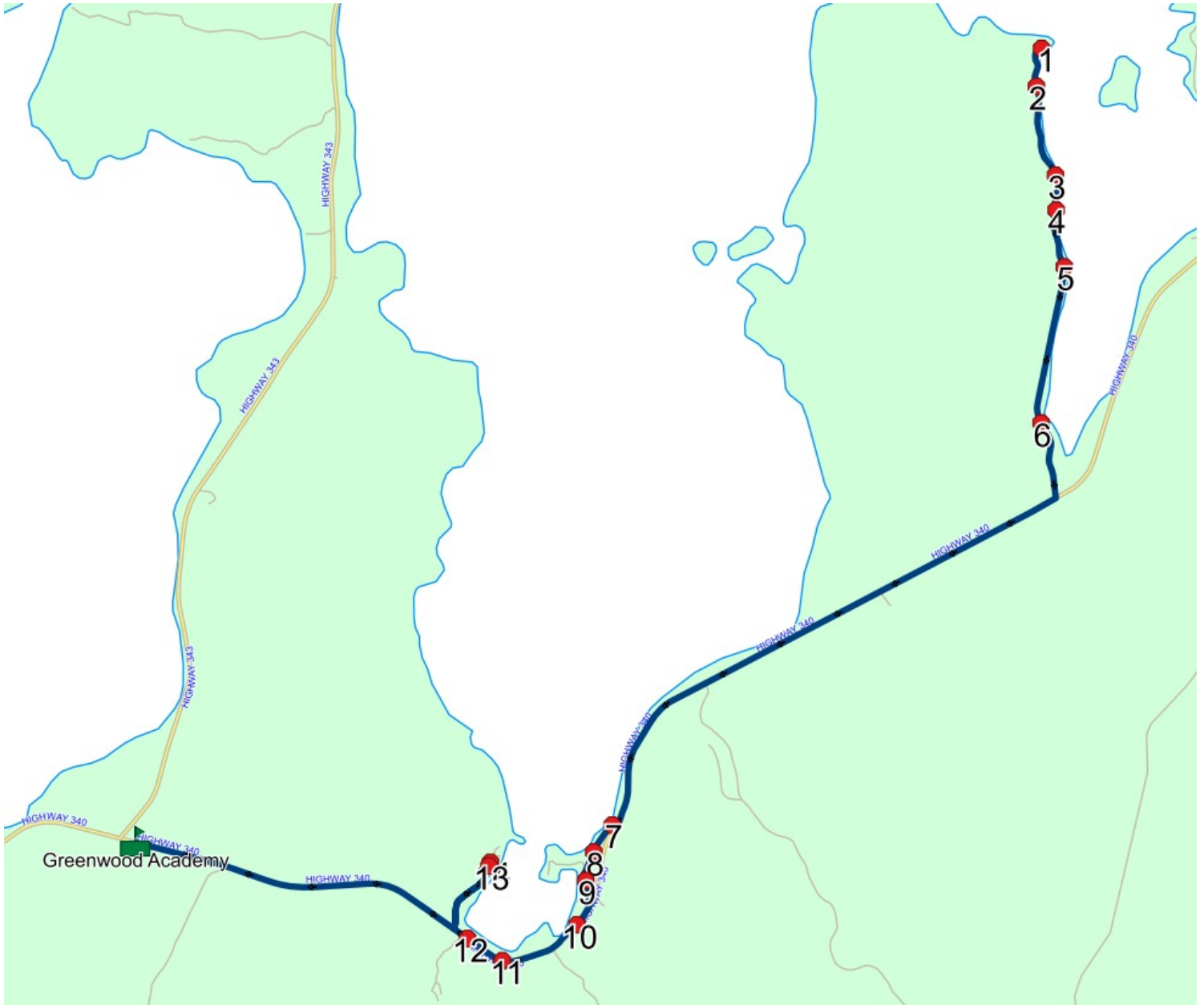
Route: LP 05 Run: GWA 05B AM

Route: LP 05 **Operator:** NLESD (Central)
Vehicle: 465-21
Description:
Schools: Greenwood Academy (177)

Run: GWA 05B AM **Description:**
Schools: Greenwood Academy **Stops:** 15 **Start Time:** 8:12 AM **End Time:** 8:47 AM (34 min) **Distance:** 18.68 km

#	Arrival	Departure	Description
1		8:12 AM	1 MAIN ST
2		8:13 AM	38 MAIN ST - BAYTONA
3	8:15 AM	8:16 AM	118 MAIN ST - BAYTONA
4	8:16 AM	8:17 AM	JUST BEFORE ANGLICAN CHURCH
5		8:18 AM	198 MAIN ST
6		8:22 AM	333 MAIN ST
7		8:31 AM	1 BAYVIEW DR - LOON BAY
8		8:31 AM	8 BAYVIEW DR - LOON BAY
9		8:33 AM	44 BAYVIEW DR - LOON BAY
10		8:35 AM	136 HIGHWAY 340 Ret: 2022-06-30
11		8:36 AM	JUST BEFORE UNITED CHURCH - LOON BAY
12	8:36 AM	8:37 AM	22 ROAD TO THE ISLES
13		8:39 AM	73 N SHORE RD Ret: 2022-06-30
14	8:39 AM	8:40 AM	NEAR THE END OF NORTH SHORE RD
15	8:45 AM	8:47 AM	Greenwood Academy

Route: LP 05 Run: GWA 05B AM



Route: LP 05 Run: GWA 05B PM

Route: LP 05 **Operator:** NLESD (Central)

Vehicle: 465-21

Description:

Schools: Greenwood Academy (177)

Transfers: Lewisporte Collegiate (190)

Run: GWA 05B PM

Description:

Schools: Greenwood Academy

Stops: 20

Start Time: 2:54 PM

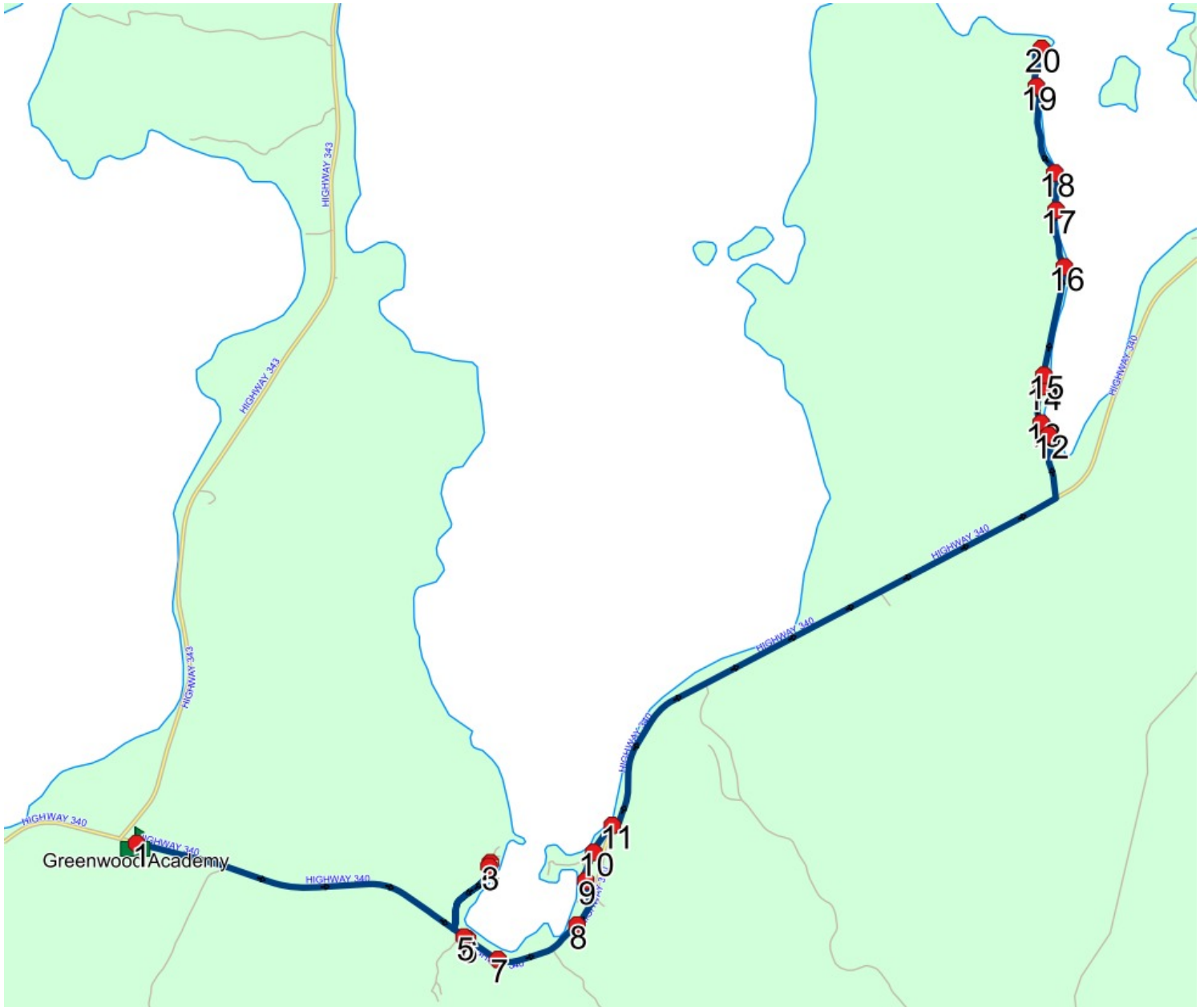
End Time: 3:42 PM (48 min)

Distance: 18.68 km

Transfers: Lewisporte Collegiate

#	Arrival	Departure	Description
1	2:54 PM	2:58 PM	190 Transfer @ Greenwood Academy LP 06 to LP 05
2	2:58 PM	3:00 PM	Greenwood Academy
3	3:06 PM		73 N SHORE RD Ret: 2022-06-30
4	3:06 PM	3:07 PM	NEAR THE END OF NORTH SHORE RD
5	3:09 PM		32 ROAD TO THE ISLES - LOON BAY
6	3:09 PM	3:10 PM	22 ROAD TO THE ISLES
7	3:10 PM		JUST BEFORE UNITED CHURCH - LOON BAY
8	3:11 PM		136 HIGHWAY 340 Ret: 2022-06-30
9	3:13 PM		44 BAYVIEW DR - LOON BAY
10	3:14 PM	3:15 PM	8 BAYVIEW DR - LOON BAY
11	3:16 PM		1 BAYVIEW DR - LOON BAY
12	3:24 PM	3:25 PM	346 MAIN ST - BAYTONA
13	3:25 PM	3:26 PM	333 MAIN ST
14	3:27 PM	3:31 PM	302 MAIN ST Ret: 2027-06-30
15	3:31 PM	3:32 PM	292 MAIN ST - BAYTONA
16	3:34 PM	3:35 PM	198 MAIN ST - BAYTONA
17	3:36 PM		JUST BEFORE ANGLICAN CHURCH
18	3:37 PM	3:38 PM	116 MAIN ST - BAYTONA
19	3:40 PM		38 MAIN ST - BAYTONA
20	3:41 PM	3:42 PM	TURNAROUND END OF MAIN ST - BAYTONA

Route: LP 05 Run: GWA 05B PM



Route: LP 06 Run: GWA 06B AM

Route: LP 06 **Operator:** NLESD (Central)
Vehicle: 381-18
Description:
Schools: Greenwood Academy (177)

Run: GWA 06B AM **Description:**
Schools: Greenwood Academy **Stops:** 15 **Start Time:** 8:11 AM **End Time:** 8:46 AM (35 min) **Distance:** 16.20 km

#	Arrival	Departure	Description
1		8:11 AM	5TH HOUSE IN ON MAIN ST - MICHAELS HARBOUR
2		8:13 AM	28 MAIN ST- MAICHAELS HARBOUR ('F' ON HOUSE)
3		8:13 AM	8 MAIN ST - MICHAELS HARBOUR
4	8:18 AM	8:19 AM	38 HARBOUR VIEW HILL
5	8:22 AM	8:23 AM	155 BOB CLARK DR
6		8:24 AM	215 BOB CLARK DR
7		8:27 AM	35 BIRCHY POINT RD
8	8:29 AM	8:30 AM	136 BIRCHY POINT RD
9		8:35 AM	145 BOB CLARK DR
10	8:35 AM	8:36 AM	120 BOB CLARK DR
11	8:39 AM	8:40 AM	TOWN HALL - CAMPBELLTON
12		8:41 AM	33 INDIAN ARM RD
13		8:43 AM	201 MAIN RD - CAMPBELLTON
14		8:44 AM	271 HIGHWAY 340 CAMPBELLTON - COURTESY STOP
15	8:45 AM	8:46 AM	Greenwood Academy

Route: LP 06 Run: GWA 06B AM



Route: LP 06 Run: GWA 06B PM_s1

Route: LP 06 **Operator:** NLESD (Central)

Vehicle: 381-18

Description:

Schools: Lewisporte Collegiate (190) , Greenwood Academy (177)

Run: GWA 06B PM_s1

Description:

Stops: 21

Start Time: 2:20 PM

End Time: 3:29 PM (69 min)

Distance: 37.44 km

Schools: Lewisporte Collegiate, Greenwood Academy

#	Arrival	Departure	Description
1	2:20 PM	2:25 PM	Lewisporte Collegiate Driveway
2	2:32 PM	2:33 PM	HIGHWAY 340 & CARSON PL
3	2:48 PM	2:52 PM	190 Transfer @ Greenwood Academy LP 06 to LP 05
4	2:52 PM	2:53 PM	190 Transfer @ Greenwood Academy LP 06 to LP 03
5	2:53 PM	2:54 PM	Greenwood Academy
6	2:56 PM		271 HIGHWAY 340 CAMPBELLTON - COURTESY STOP
7	2:56 PM	2:57 PM	201 MAIN RD - CAMPBELLTON
8	2:58 PM	2:59 PM	33 INDIAN ARM RD
9	3:00 PM		TOWN HALL - CAMPBELLTON
10	3:02 PM		PENTECOSTAL CHURCH -CAMPBELLTON
11	3:04 PM	3:05 PM	120 BOB CLARK DR
12	3:05 PM		145 BOB CLARK DR
13	3:06 PM		169 BOB CLARK DR
14	3:11 PM		136 BIRCHY POINT RD
15	3:13 PM	3:14 PM	35 BIRCHY POINT RD
16	3:17 PM		215 BOB CLARK DR
17	3:18 PM		155 BOB CLARK DR
18	3:21 PM	3:22 PM	38 HARBOUR VIEW HILL
19	3:27 PM		8 MAIN ST - MICHAELS HARBOUR
20	3:27 PM		28 MAIN ST- MAICHAELS HARBOUR ('F' ON HOUSE)
21	3:28 PM	3:29 PM	5TH HOUSE IN ON MAIN ST - MICHAELS HARBOUR

Route: LP 06 Run: GWA 06B PM_s1

