

Route: BP 05 (M) Run: CTK 05A AM (M)

Route: BP 05 Operator: NLESD (Central)

Vehicle: 388-19

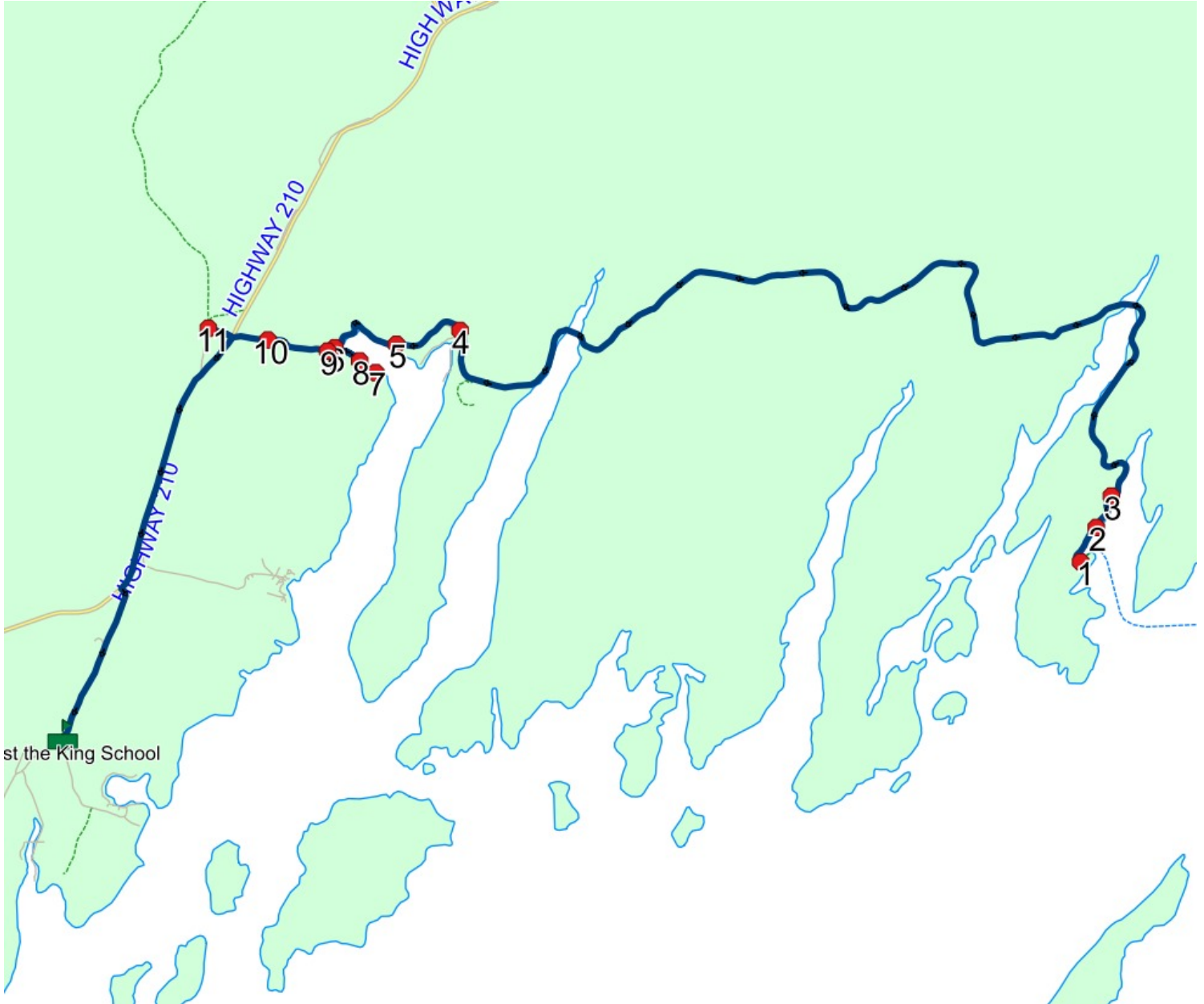
Description:

Schools: Christ the King School (223) , Christ the King School (223)

Run: CTK 05A AM (M) Description: Variation: M
 Schools: Christ the King School Stops: 12 Start Time: 7:29 AM End Time: 8:35 AM (66 min) Distance: 37.36 km

#	Arrival	Departure	Description
1		7:29 AM	WHARF - PETIT FORTE
2	7:30 AM	7:31 AM	COMMUNITY CENTRE - PETIT FORTE
3	7:31 AM	7:32 AM	1 MAIN RD - PETIT FORTE
4		7:57 AM	BROOKSIDE
5		7:58 AM	FIRST HOUSE ON LEFT AFTER BROOKSIDE
6	8:00 AM	8:01 AM	BRIDGE INTERSECTION - BOAT HARBOUR
7		8:03 AM	SAUNDERS TURNAROUND - BOAT HARBOUR
8		8:04 AM	WALTERS OLD STORE - BOAT HARBOUR
9		8:06 AM	WALTERS STORAGE SHEDS - BOAT HARBOUR
10	8:07 AM	8:20 AM	10 MAIN RD Ret: 2021-06-30
11		8:22 AM	ACROSS HWY, END OF ROAD - BOAT HARBOUR
12	8:30 AM	8:35 AM	Christ the King School Driveway

Route: BP 05 (M) Run: CTK 05A AM (M)



Route: BP 05 (TWRF) Run: CTK 05A AM (TWRF)

Route: BP 05

Operator: NLESD (Central)

Vehicle: 388-19

Description:

Schools: Christ the King School (223) , Christ the King School (223)

Run: CTK 05A AM (TWRF)

Description:

Variation: TWRF

Schools: Christ the King School

Stops: 11

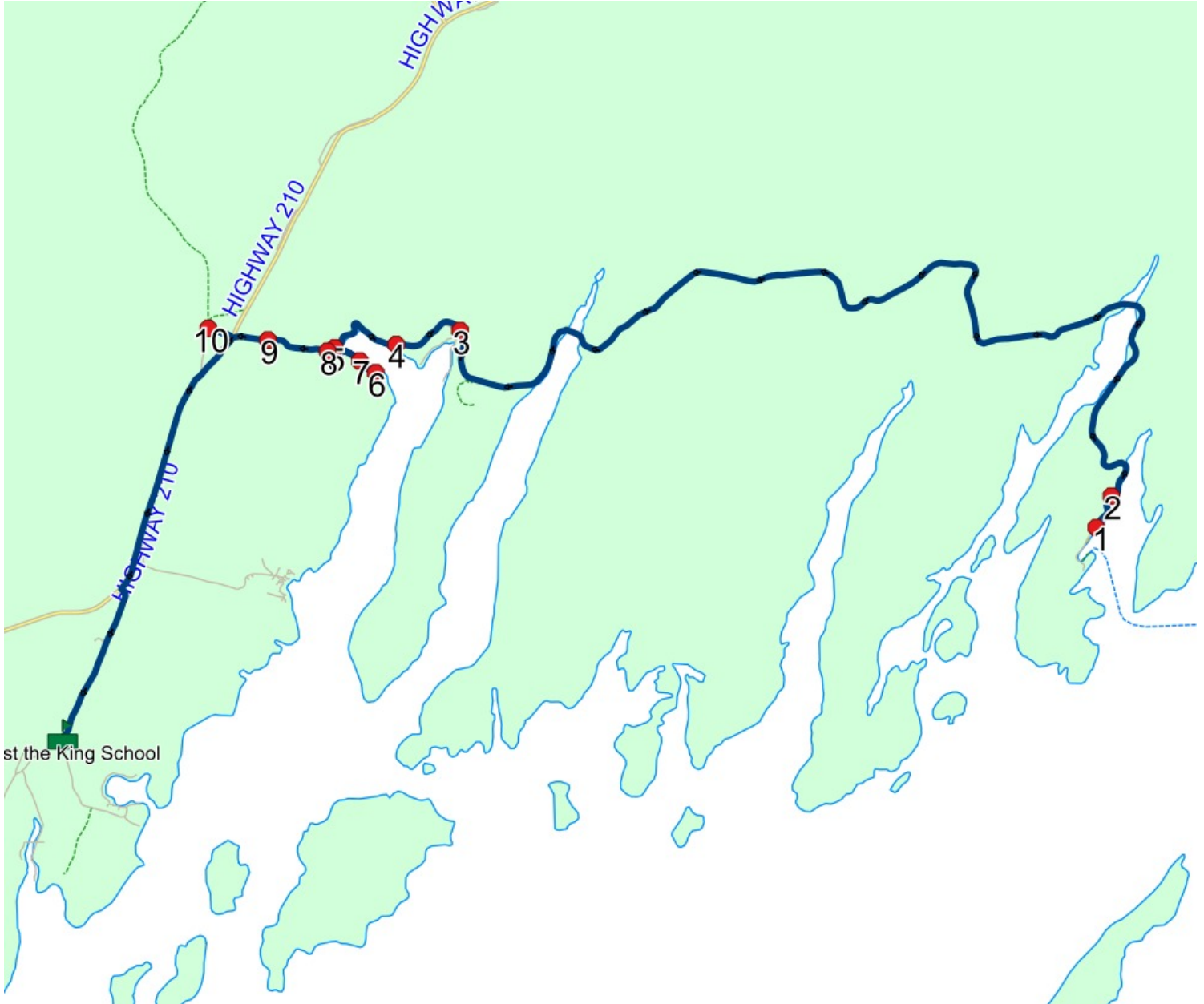
Start Time: 7:30 AM

End Time: 8:35 AM (65 min)

Distance: 36.59 km

#	Arrival	Departure	Description
1	7:30 AM	7:31 AM	COMMUNITY CENTRE - PETIT FORTE
2	7:31 AM	7:32 AM	1 MAIN RD - PETIT FORTE
3		7:57 AM	BROOKSIDE
4		7:58 AM	FIRST HOUSE ON LEFT AFTER BROOKSIDE
5	8:00 AM	8:01 AM	BRIDGE INTERSECTION - BOAT HARBOUR
6		8:03 AM	SAUNDERS TURNAROUND - BOAT HARBOUR
7		8:04 AM	WALTERS OLD STORE - BOAT HARBOUR
8		8:06 AM	WALTERS STORAGE SHEDS - BOAT HARBOUR
9	8:07 AM	8:20 AM	10 MAIN RD Ret: 2021-06-30
10		8:22 AM	ACROSS HWY, END OF ROAD - BOAT HARBOUR
11	8:30 AM	8:35 AM	Christ the King School Driveway

Route: BP 05 (TWRP) Run: CTK 05A AM (TWRP)



Route: BP 05 (MTWR) Run: CTK 05A PM (MTWR)

Route: BP 05

Operator: NLESD (Central)

Vehicle: 388-19

Description:

Schools: Christ the King School (223)

Run: CTK 05A PM (MTWR)

Description:

Variation: MTWR

Schools: Christ the King School

Stops: 10

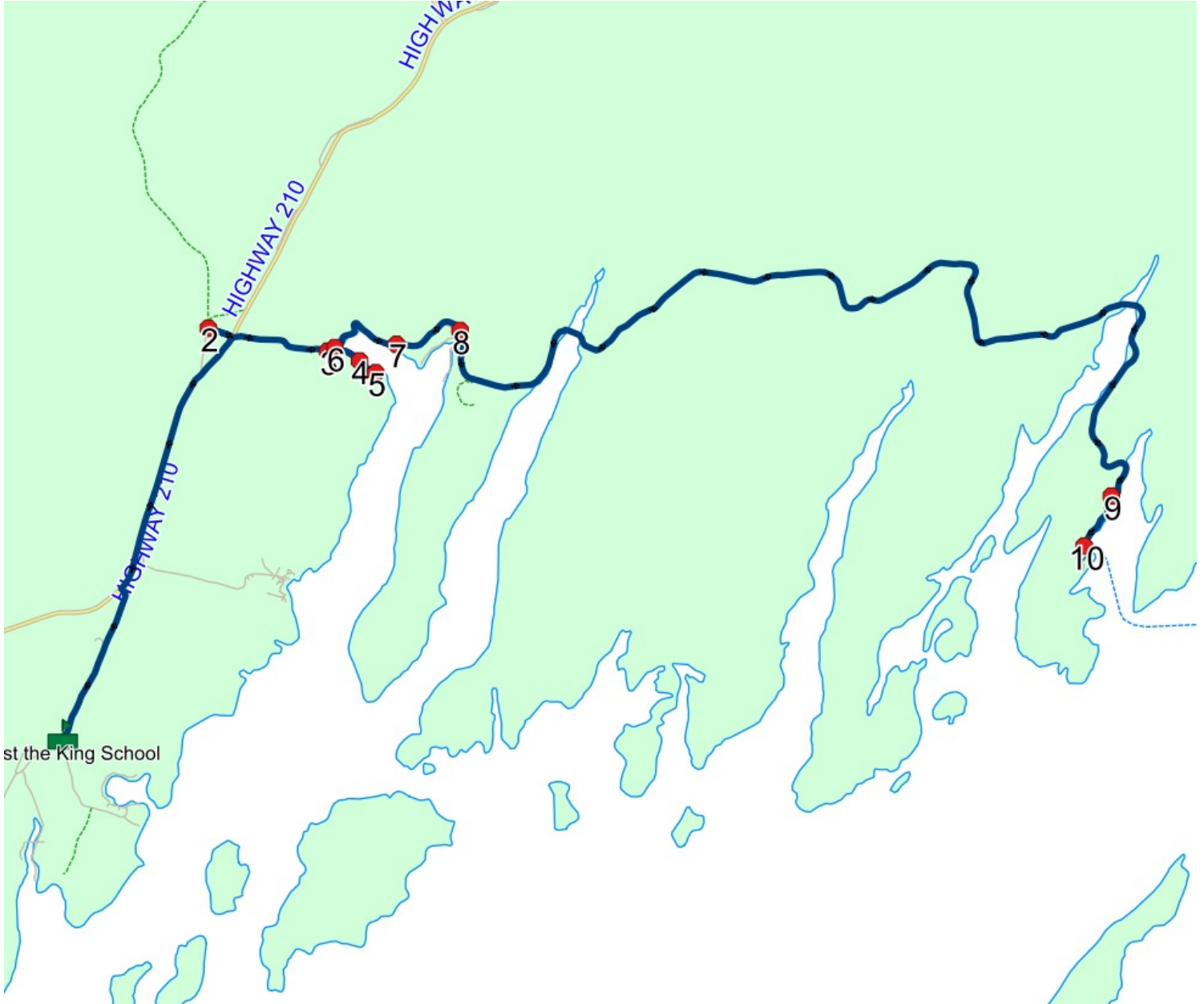
Start Time: 2:55 PM

End Time: 3:58 PM (63 min)

Distance: 36.99 km

#	Arrival	Departure	Description
1	2:55 PM	3:10 PM	Christ the King School Driveway
2	3:18 PM	3:19 PM	ACROSS HWY, END OF ROAD - BOAT HARBOUR
3	3:22 PM		WALTERS STORAGE SHEDS - BOAT HARBOUR
4	3:24 PM		WALTERS OLD STORE - BOAT HARBOUR
5	3:24 PM		SAUNDERS TURNAROUND - BOAT HARBOUR
6	3:27 PM		BRIDGE INTERSECTION - BOAT HARBOUR
7	3:29 PM		LAST HOUSE ON RIGHT BEFORE BROOKSIDE
8	3:31 PM		BROOKSIDE
9	3:56 PM		1 MAIN RD - PETIT FORTE
10	3:57 PM	3:58 PM	COMMUNITY CENTRE - PETITE FORTE

Route: BP 05 (MTWR) Run: CTK 05A PM (MTWR)



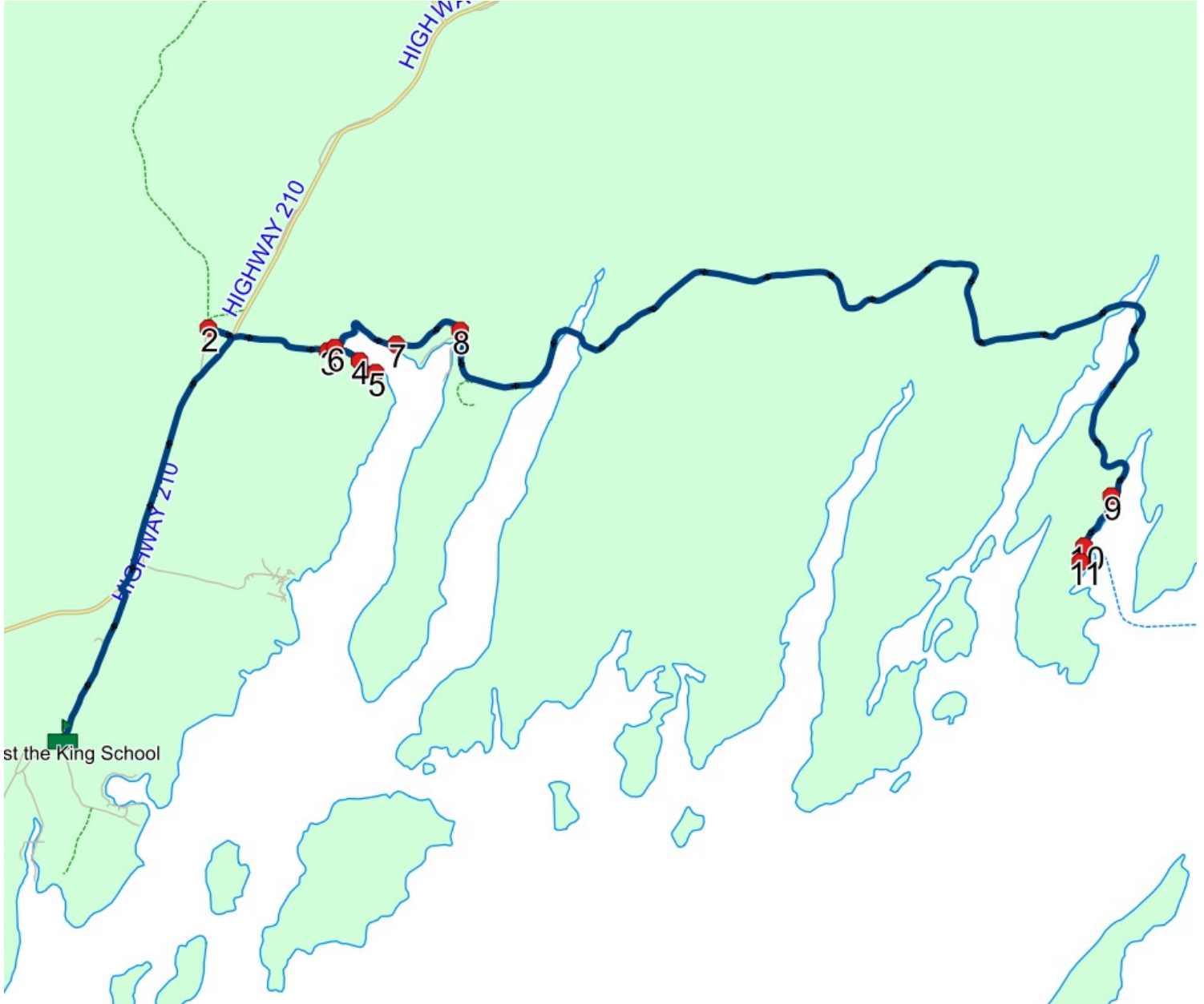
Route: BP 05 (F) Run: CTK 05A PM (F)

Route: BP 05 **Operator:** NLESD (Central)
Vehicle: 388-19
Description:
Schools: Christ the King School (223)

Run: CTK 05A PM (F) **Description:** **Variation:** F
Schools: Christ the King School **Stops:** 11 **Start Time:** 2:55 PM **End Time:** 3:59 PM (64 min) **Distance:** 37.36 km

#	Arrival	Departure	Description
1	2:55 PM	3:10 PM	Christ the King School Driveway
2	3:18 PM	3:19 PM	ACROSS HWY, END OF ROAD - BOAT HARBOUR
3	3:22 PM		WALTERS STORAGE SHEDS - BOAT HARBOUR
4	3:24 PM		WALTERS OLD STORE - BOAT HARBOUR
5	3:24 PM		SAUNDERS TURNAROUND - BOAT HARBOUR
6	3:27 PM		BRIDGE INTERSECTION - BOAT HARBOUR
7	3:29 PM		LAST HOUSE ON RIGHT BEFORE BROOKSIDE
8	3:31 PM		BROOKSIDE
9	3:56 PM		1 MAIN RD - PETIT FORTE
10	3:57 PM	3:58 PM	COMMUNITY CENTRE - PETITE FORTE
11	3:58 PM	3:59 PM	WHARF - PETIT FORTE

Route: BP 05 (F) Run: CTK 05A PM (F)



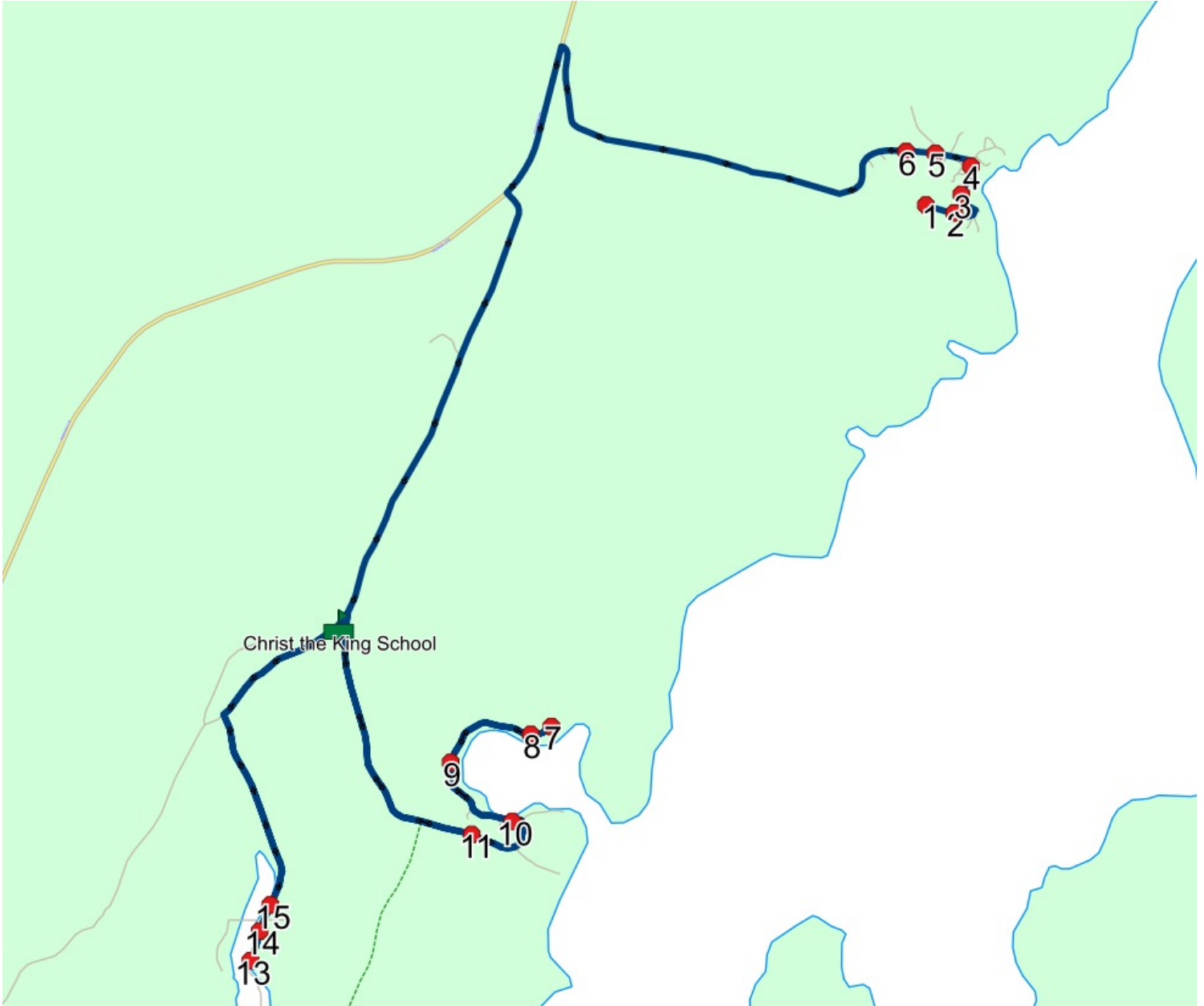
Route: BP 06 Run: CTK 06 AM

Route: BP 06 **Operator:** NLESD (Central)
Vehicle: 336-15
Description:
Schools: Christ the King School (223) , Christ the King School (223)

Run: CTK 06 AM **Description:**
Stops: 16 **Start Time:** 7:43 AM **End Time:** 8:32 AM (49 min) **Distance:** 20.03 km
Schools: Christ the King School, Christ the King School

#	Arrival	Departure	Description
1		7:43 AM	TOP OF HILL/END OF ROAD PARKERS COVE
2		7:44 AM	11 OLD BRANCH RD Ret: 2022-06-30
3		7:46 AM	BIG ROCK PARKERS COVE
4		7:47 AM	STORE PARKERS COVE
5	7:48 AM	7:49 AM	JUST BEFORE BRANCH EXT - PARKERS COVE
6		7:49 AM	OCEANVIEW RD - PARKERS COVE
7	8:08 AM	8:09 AM	END OF BAINE HARBOUR - TURN AROUND
8		8:09 AM	CHURCH ROAD INTERSECTION - BAINE HARBOUR
9		8:10 AM	35 MAIN RD - BAINE HARBOUR
10	8:12 AM	8:13 AM	INTERSECTION HILL RD - BAINE HARBOUR
11	8:14 AM	8:15 AM	STEEL SHED - BAINE HARBOUR
12	8:19 AM	8:20 AM	Christ the King School Driveway
13	8:24 AM	8:25 AM	CLIFF ROAD INTERSECTION - RUSHOON Ret: 2023-06-30
14	8:25 AM	8:26 AM	198 MAIN RD
15		8:26 AM	PLAYGROUND INTERSECTION - RUSHOON
16	8:30 AM	8:32 AM	Christ the King School Driveway

Route: BP 06 Run: CTK 06 AM



Route: BP 06 Run: CTK 06 PM_s1

Route: BP 06 **Operator:** NLESD (Central)
Vehicle: 336-15
Description:
Schools: Christ the King School (223) , Christ the King School (223)

Run: CTK 06 PM_s1 **Description:**
Stops: 16 **Start Time:** 2:55 PM **End Time:** 3:57 PM (62 min) **Distance:** 20.13 km
Schools: Christ the King School, Christ the King School

#	Arrival	Departure	Description
1	2:55 PM	3:10 PM	Christ the King School Driveway
2	3:14 PM	3:15 PM	PLAYGROUND INTERSECTION - RUSHOON
3	3:15 PM		198 MAIN RD
4	3:16 PM		CLIFF ROAD INTERSECTION - RUSHOON Ret: 2023-06-30
5		3:21 PM	Christ the King School Driveway
6	3:25 PM	3:26 PM	STEEL SHED - BAINE HARBOUR
7	3:28 PM	3:29 PM	INTERSECTION HILL RD - BAINE HARBOUR
8	3:30 PM		35 MAIN RD - BAINE HARBOUR
9	3:31 PM		CHURCH ROAD INTERSECTION - BAINE HARBOUR
10	3:32 PM		END OF BAINE HARBOUR - TURN AROUND
11	3:51 PM		OCEANVIEW RD - PARKERS COVE
12	3:52 PM		JUST BEFORE BRANCH EXT - PARKERS COVE
13	3:53 PM	3:54 PM	STORE PARKERS COVE
14	3:54 PM		BIG ROCK PARKERS COVE
15	3:56 PM		11 OLD BRANCH RD Ret: 2022-06-30
16	3:56 PM	3:57 PM	TOP OF HILL/END OF ROAD PARKERS COVE

Route: BP 06 Run: CTK 06 PM_s1

