

Route: 15-070-1 Run: 15-070-1 AM

Route: 15-070-1 **Operator:** Buckle's Busing

Vehicle: 15-070-1

Description:

Schools: Canon Richards High School (027)

Run: 15-070-1 AM

Stops: 10

Start Time: 8:00 AM

Description:

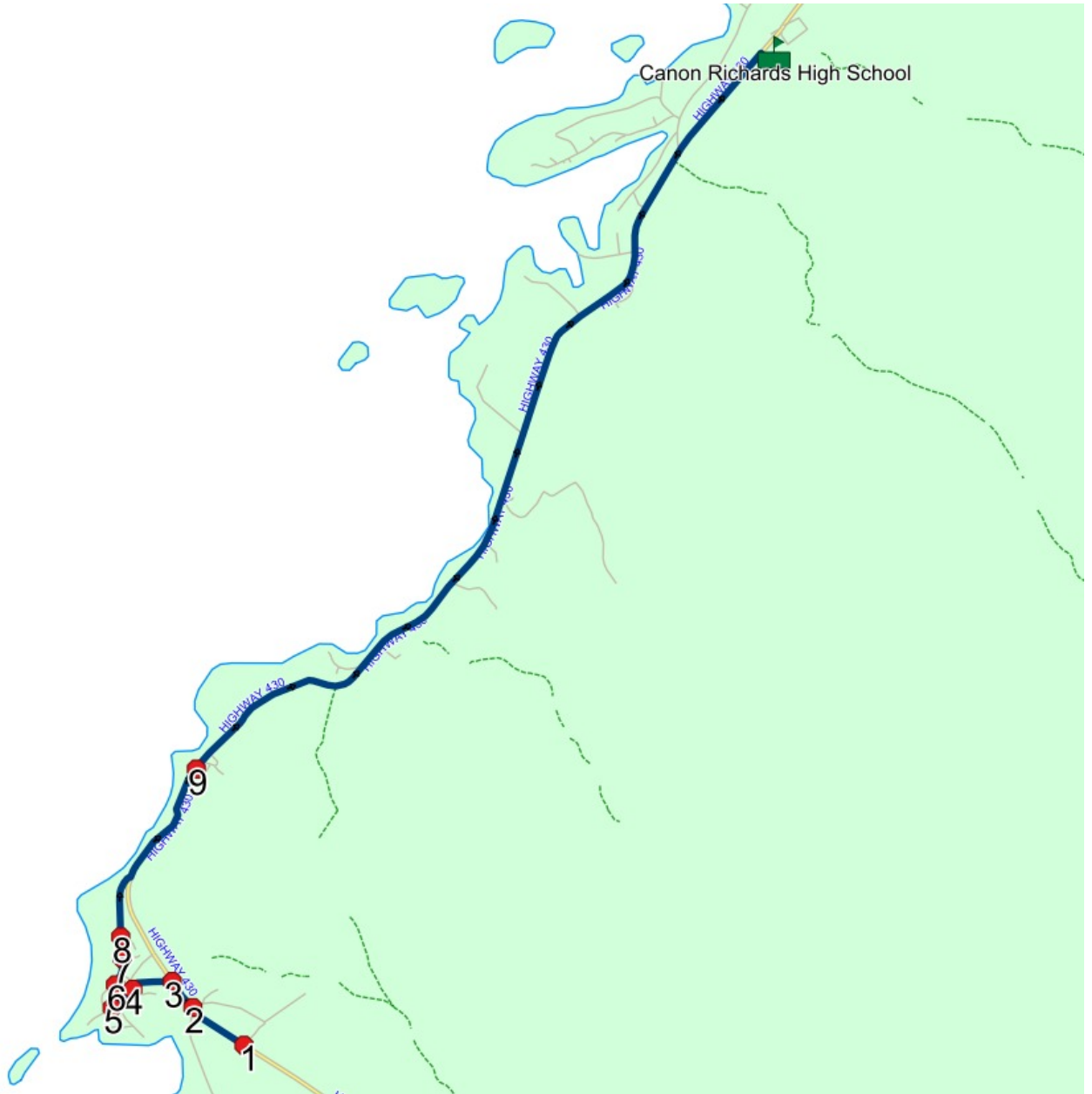
End Time: 8:22 AM (22 min)

Distance: 11.73 km

Schools: Canon Richards High School

| # | Arrival | Departure | Description |
|----|---------|-----------|-------------------------------------|
| 1 | 8:00 AM | 8:01 AM | HIGHWAY 430 & SUBDIVISION RD |
| 2 | 8:01 AM | 8:02 AM | HIGHWAY 430 & SUBDIVISION RD |
| 3 | | 8:03 AM | HIGHWAY 430 & LOOP ROAD |
| 4 | | 8:05 AM | MAIN ST & TEACHERS LANE |
| 5 | | 8:06 AM | MAIN ST & SOUTH ST |
| 6 | | 8:07 AM | WHARF RD & NORTH STREET |
| 7 | | 8:08 AM | LOOP ROAD & WIZARD ST |
| 8 | 8:08 AM | 8:09 AM | LOOP ROAD & OCEANVIEW DRIVE |
| 9 | | 8:12 AM | 5 HIGHWAY 430 |
| 10 | 8:20 AM | 8:22 AM | Canon Richards High School Driveway |

Route: 15-070-1 Run: 15-070-1 AM



Route: 15-070-1 Run: 15-070-1 PM_s1

Route: 15-070-1

Operator: Buckle's Busing

Vehicle: 15-070-1

Description:

Schools: Canon Richards High School (027)

Run: 15-070-1 PM_s1

Stops: 10

Start Time: 3:00 PM

Description:

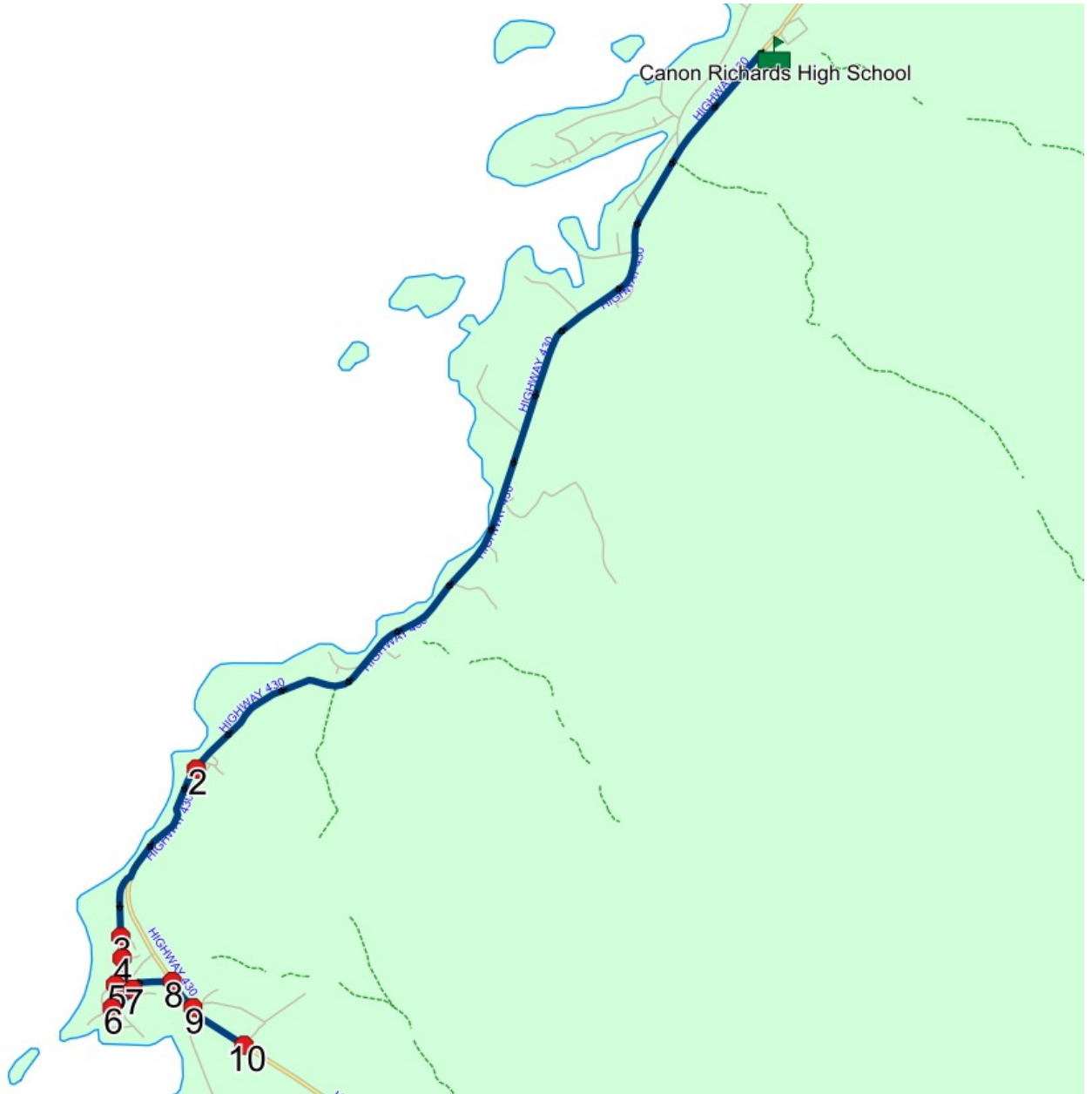
End Time: 3:36 PM (36 min)

Distance: 11.73 km

Schools: Canon Richards High School

| # | Arrival | Departure | Description |
|----|---------|-----------|-------------------------------------|
| 1 | 3:00 PM | 3:15 PM | Canon Richards High School Driveway |
| 2 | 3:23 PM | | 5 HIGHWAY 430 |
| 3 | 3:26 PM | 3:27 PM | LOOP ROAD & OCEANVIEW DRIVE |
| 4 | 3:27 PM | 3:28 PM | LOOP ROAD & WIZARD ST |
| 5 | 3:28 PM | 3:29 PM | WHARF RD & NORTH STREET |
| 6 | 3:29 PM | 3:30 PM | MAIN ST & SOUTH ST |
| 7 | 3:31 PM | | MAIN ST & TEACHERS LANE |
| 8 | 3:32 PM | 3:33 PM | HIGHWAY 430 & LOOP ROAD |
| 9 | 3:33 PM | 3:34 PM | HIGHWAY 430 & SUBDIVISION RD |
| 10 | 3:35 PM | 3:36 PM | HIGHWAY 430 & SUBDIVISION RD |

Route: 15-070-1 Run: 15-070-1 PM_s1



Route: 15-070-2 Run: 15-070-2 AM

Route: 15-070-2 **Operator:** Buckle's Busing
Vehicle: 15-070-2
Description:
Schools: Canon Richards High School (027)

Run: 15-070-2 AM **Description:**
Stops: 10 **Start Time:** 7:52 AM **End Time:** 8:22 AM (29 min) **Distance:** 12.72 km
Schools: Canon Richards High School

| # | Arrival | Departure | Description |
|----|---------|-----------|-------------------------------------|
| 1 | 7:52 AM | 7:53 AM | BEAR COVE |
| 2 | | 7:54 AM | HIGHWAY 430 & CHAMBERS BRANCH |
| 3 | | 7:58 AM | HIGHWAY 430 & BURKES RD |
| 4 | | 7:59 AM | 104 HIGHWAY 430 |
| 5 | | 8:00 AM | HIGHWAY 430 & WAYS ST |
| 6 | | 8:05 AM | MAIN ST & CROSS ST |
| 7 | | 8:06 AM | 51 CANON RICHARDS RD |
| 8 | | 8:11 AM | 89 GRENFELL AVE |
| 9 | 8:14 AM | 8:15 AM | NAMELESS COVE |
| 10 | 8:20 AM | 8:22 AM | Canon Richards High School Driveway |

Route: 15-070-2 Run: 15-070-2 AM



Route: 15-070-2 Run: 15-070-2 PM

Route: 15-070-2 **Operator:** Buckle's Busing
Vehicle: 15-070-2
Description:
Schools: Canon Richards High School (027)

Run: 15-070-2 PM **Description:**
Stops: 10 **Start Time:** 3:00 PM **End Time:** 3:43 PM (43 min) **Distance:** 12.72 km
Schools: Canon Richards High School

| # | Arrival | Departure | Description |
|----|---------|-----------|-------------------------------------|
| 1 | 3:00 PM | 3:15 PM | Canon Richards High School Driveway |
| 2 | 3:20 PM | 3:21 PM | NAMELESS COVE |
| 3 | 3:24 PM | | 89 GRENFELL AVE |
| 4 | 3:29 PM | | 51 CANON RICHARDS RD |
| 5 | 3:30 PM | | MAIN ST & CROSS ST |
| 6 | 3:35 PM | | HIGHWAY 430 & WAYS ST |
| 7 | 3:35 PM | 3:36 PM | 104 HIGHWAY 430 |
| 8 | 3:37 PM | 3:38 PM | HIGHWAY 430 & BURKES RD |
| 9 | 3:41 PM | 3:42 PM | HIGHWAY 430 & CHAMBERS BRANCH |
| 10 | 3:42 PM | 3:43 PM | BEAR COVE |

Route: 15-070-2 Run: 15-070-2 PM



Route: 15-070-3 Run: 15-070-3 AM

Route: 15-070-3

Operator: Buckle's Busing

Vehicle: 15-070-3

Description:

Schools: Canon Richards High School (027)

Run: 15-070-3 AM

Description:

Stops: 3

Start Time: 8:07 AM

End Time: 8:22 AM (15 min)

Distance: 6.79 km

Schools: Canon Richards High School

| # | Arrival | Departure | Description |
|---|---------|-----------|-------------------------------------|
| 1 | 8:07 AM | 8:08 AM | SANDY COVE |
| 2 | 8:12 AM | 8:13 AM | SAVAGE COVE |
| 3 | 8:20 AM | 8:22 AM | Canon Richards High School Driveway |

Route: 15-070-3 Run: 15-070-3 AM



Route: 15-070-3 Run: 15-070-3 PM

Route: 15-070-3

Operator: Buckle's Busing

Vehicle: 15-070-3

Description:

Schools: Canon Richards High School (027)

Run: 15-070-3 PM

Description:

Stops: 3

Start Time: 3:00 PM

End Time: 3:29 PM (29 min)

Distance: 7.00 km

Schools: Canon Richards High School

| # | Arrival | Departure | Description |
|---|---------|-----------|-------------------------------------|
| 1 | 3:00 PM | 3:15 PM | Canon Richards High School Driveway |
| 2 | 3:21 PM | 3:22 PM | SAVAGE COVE |
| 3 | 3:28 PM | 3:29 PM | SANDY COVE |

Route: 15-070-3 Run: 15-070-3 PM



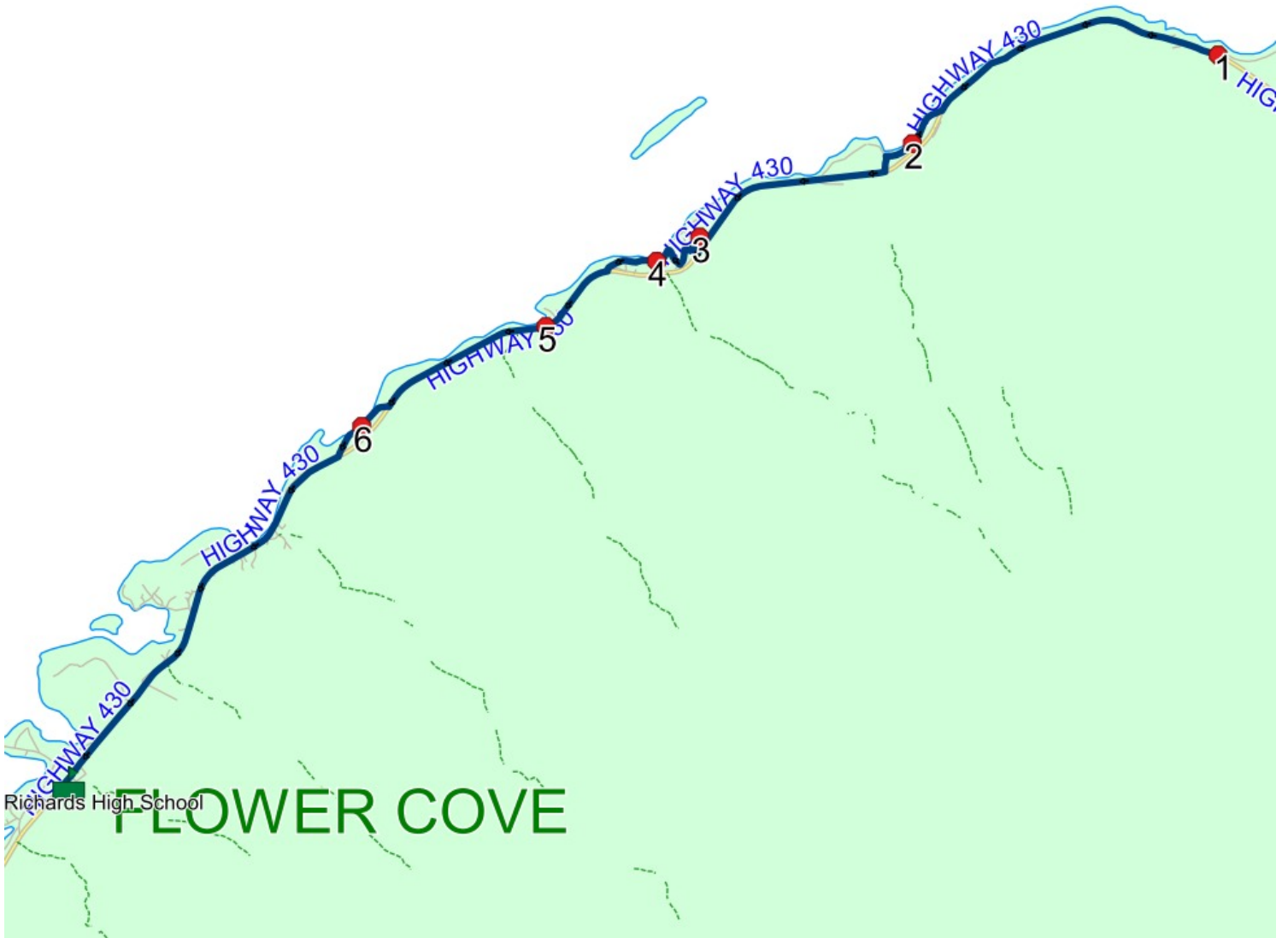
Route: 15-070-4 Run: 15-070-4 AM

Route: 15-070-4 **Operator:** Buckle's Busing
Vehicle: 15-070-4
Description:
Schools: Canon Richards High School (027)

Run: 15-070-4 AM **Description:**
Stops: 7 **Start Time:** 7:43 AM **End Time:** 8:21 AM (38 min) **Distance:** 25.40 km
Schools: Canon Richards High School

| # | Arrival | Departure | Description |
|---|---------|-----------|-------------------------------------|
| 1 | | 7:43 AM | EDDIES COVE |
| 2 | 7:50 AM | 7:51 AM | GREEN ISLAND BROOK |
| 3 | | 7:58 AM | GREEN ISLAND COVE |
| 4 | 8:02 AM | 8:03 AM | MAIN ST |
| 5 | 8:06 AM | 8:07 AM | PINES COVE |
| 6 | | 8:11 AM | SHOAL COVE EAST |
| 7 | 8:20 AM | 8:21 AM | Canon Richards High School Driveway |

Route: 15-070-4 Run: 15-070-4 AM



Route: 15-070-4 Run: 15-070-4 PM

Route: 15-070-4 **Operator:** Buckle's Busing
Vehicle: 15-070-4
Description:
Schools: Canon Richards High School (027)

Run: 15-070-4 PM **Description:**
Stops: 7 **Start Time:** 3:00 PM **End Time:** 3:54 PM (54 min) **Distance:** 25.40 km
Schools: Canon Richards High School

| # | Arrival | Departure | Description |
|---|---------|-----------|-------------------------------------|
| 1 | 3:00 PM | 3:15 PM | Canon Richards High School Driveway |
| 2 | 3:24 PM | 3:25 PM | SHOAL COVE EAST |
| 3 | 3:29 PM | 3:30 PM | PINES COVE |
| 4 | 3:33 PM | 3:34 PM | MAIN ST |
| 5 | 3:38 PM | | |
| 6 | 3:46 PM | 3:47 PM | GREEN ISLAND BROOK |
| 7 | 3:54 PM | | EDDIES COVE |

Route: 15-070-4 Run: 15-070-4 PM

