

## Route: SF 12 Run: RWA 12 AM

**Route:** SF 12 **Operator:** NLESD (Central)  
**Vehicle:** 192-11  
**Description:**  
**Schools:** Riverwood Academy (206)

**Run:** RWA 12 AM **Description:**  
**Stops:** 22 **Start Time:** 7:51 AM **End Time:** 8:42 AM (51 min)  
**Schools:** Riverwood Academy

#	Arrival	Departure	Description
1		7:51 AM	PORT ALBERT
2	7:51 AM	7:52 AM	19 MAIN ST - PORT ALBERT
3		7:52 AM	32 MAIN ST - PORT ALBERT
4		7:56 AM	MAIN RD & FOGO FERRY RD
5		8:07 AM	1ST HOUSE IN STONEVILLE
6	8:07 AM	8:08 AM	202 STONEVILLE
7		8:08 AM	197 STONEVILLE
8	8:08 AM	8:09 AM	178 STONEVILLE
9		8:09 AM	CEMETARY - STONEVILLE
10		8:09 AM	BROWN HOUSE BEFORE TRUCK BOX
11	8:10 AM	8:11 AM	88 STONEVILLE
12	8:11 AM	8:12 AM	74 STONEVILLE MAIN
13		8:12 AM	44 STONEVILLE MAIN
14		8:12 AM	MAIN RD & HARBOURVIEW DR
15		8:15 AM	HARBOURVIEW TURNAROUND
16		8:15 AM	23 HARBOURVIEW DR
17	8:15 AM	8:16 AM	HARBOURVIEW DR & TULKS POINT RD
18		8:16 AM	1ST RED HOUSE - HARBOURVIEW DRIVE
19	8:17 AM	8:18 AM	22 MAIN RD
20	8:18 AM	8:19 AM	MAIN RD & RIDGE RD
21		8:19 AM	GAS STATION - STONEVILLE MAIN
22	8:40 AM	8:42 AM	Riverwood Academy Driveway

Route: SF 12 Run: RWA 12 AM



## Route: SF 12 Run: RWA 12 PM

**Route:** SF 12 **Operator:** NLESD (Central)  
**Vehicle:** 192-11  
**Description:**  
**Schools:** Riverwood Academy (206)

**Run:** RWA 12 PM **Description:**  
**Stops:** 21 **Start Time:** 3:00 PM **End Time:** 3:59 PM (59 min)  
**Schools:** Riverwood Academy

#	Arrival	Departure	Description
1	3:00 PM	3:10 PM	Riverwood Academy Driveway
2	3:31 PM		GAS STATION - STONEVILLE MAIN
3	3:31 PM	3:32 PM	MAIN RD & RIDGE RD
4	3:32 PM	3:33 PM	22 HIGHWAY 335
5	3:33 PM	3:34 PM	MAIN RD & HARBOURVIEW DR
6	3:34 PM		1ST RED HOUSE - HARBOURVIEW DRIVE
7	3:35 PM		23 HARBOURVIEW DR
8	3:36 PM		HARBOURVIEW TURNAROUND
9	3:38 PM		44 STONEVILLE MAIN
10	3:38 PM	3:39 PM	74 STONEVILLE MAIN
11	3:39 PM	3:40 PM	88 STONEVILLE
12	3:40 PM		BROWN HOUSE BEFORE TRUCK BOX
13	3:40 PM		CEMETARY - STONEVILLE
14	3:40 PM	3:41 PM	178 HIGHWAY 335
15	3:41 PM	3:42 PM	197 STONEVILLE
16	3:42 PM	3:43 PM	202 STONEVILLE
17	3:43 PM		1ST HOUSE IN STONEVILLE
18	3:54 PM		HIGHWAY 335 & FOGO FERRY RD
19	3:57 PM		32 MAIN ST - PORT ALBERT
20	3:57 PM	3:58 PM	19 MAIN ST - PORT ALBERT
21	3:59 PM		PORT ALBERT

Route: SF 12 Run: RWA 12 PM



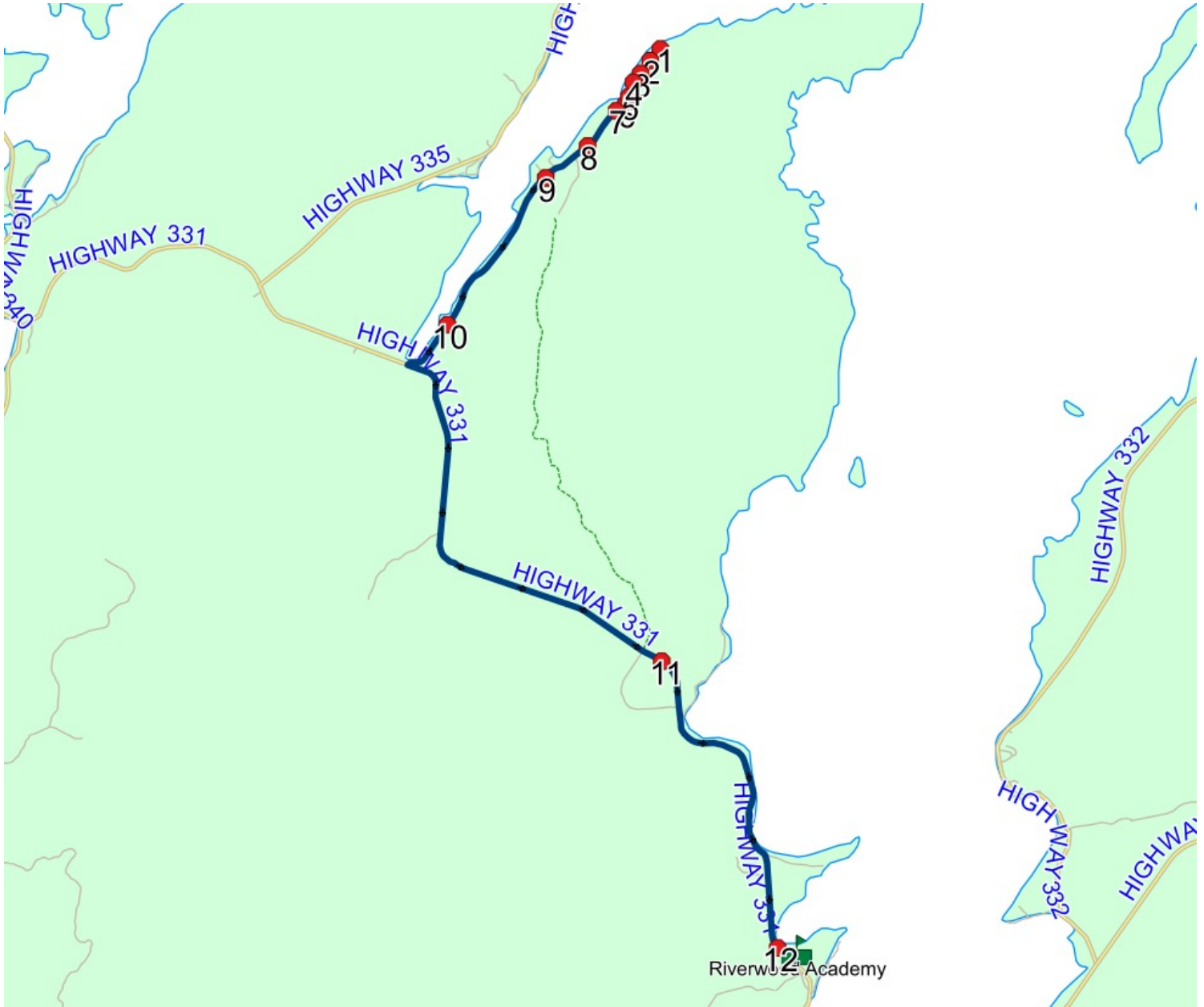
## Route: SF 13 Run: RWA 13 AM

Route: SF 13 Operator: NLESD (Central)  
 Vehicle: 460-21  
 Description:  
 Schools: Riverwood Academy (206)

Run: RWA 13 AM Description:  
 Stops: 13 Start Time: 8:08 AM End Time: 8:41 AM (34 min)  
 Schools: Riverwood Academy

#	Arrival	Departure	Description
1		8:08 AM	HORWOOD TURNAROUND
2	8:08 AM	8:09 AM	103 HORWOOD
3	8:09 AM	8:10 AM	126 HORWOOD
4	8:10 AM	8:11 AM	106 HORWOOD
5	8:11 AM	8:12 AM	80 HORWOOD
6		8:12 AM	SALVATION ARMY
7	8:12 AM	8:13 AM	A & B QUALITY MART
8	8:14 AM	8:15 AM	25 HORWOOD
9		8:17 AM	BLAKEY'S POINT ROAD
10		8:23 AM	326 MAIN ST - HORWOOD
11	8:33 AM	8:34 AM	450 MAIN ST - ROGERS COVE
12		8:40 AM	COURTESY STOP/FAMILY RESPONSIBILITY ZONE 273 MAIN ST
13	8:40 AM	8:41 AM	Riverwood Academy Driveway

Route: SF 13 Run: RWA 13 AM



## Route: SF 13 Run: RWA 13 PM

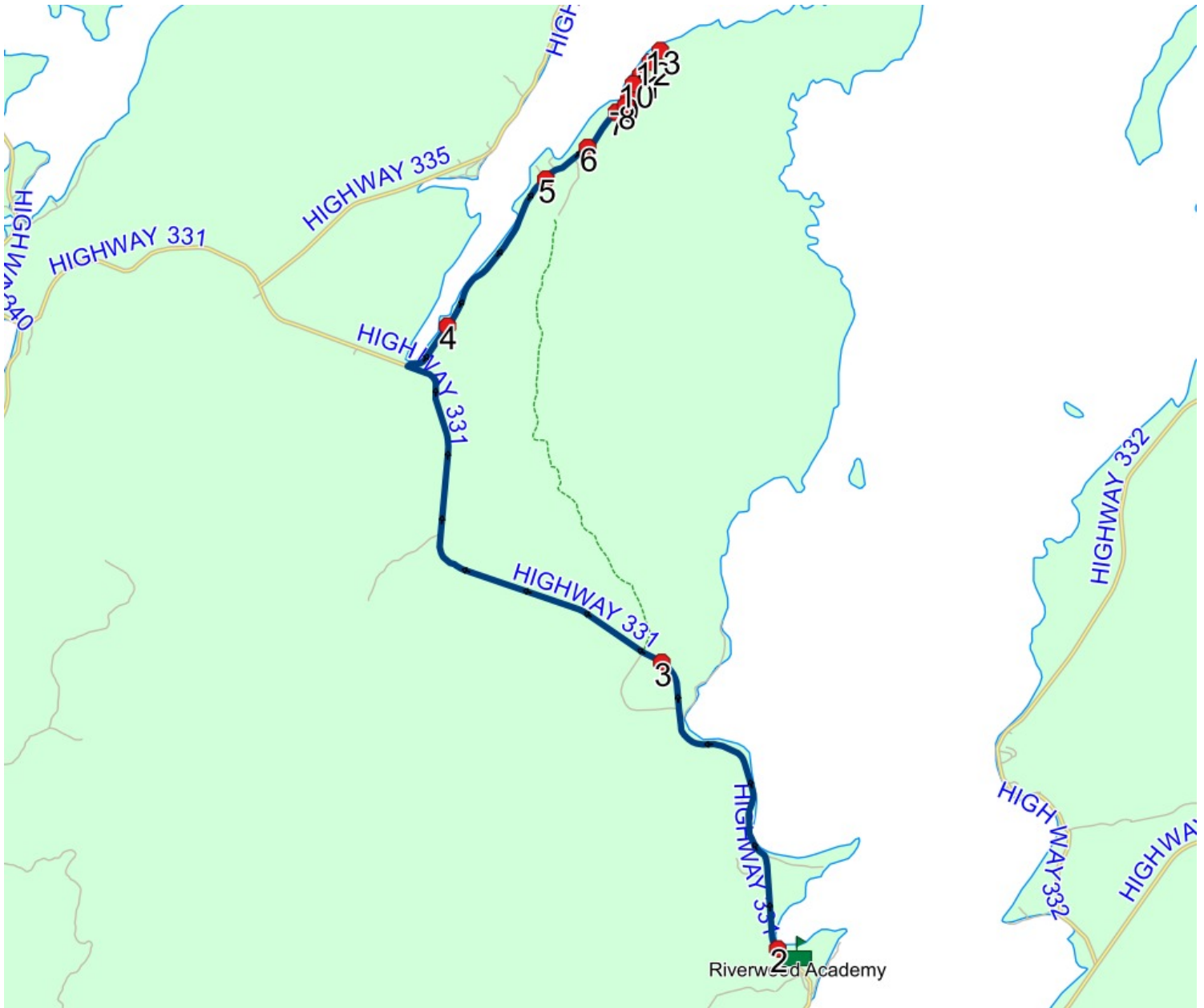
Route: SF 13 Operator: NLESD (Central)  
 Vehicle: 460-21  
 Description:  
 Schools: Riverwood Academy (206)

Run: RWA 13 PM Description:  
 Stops: 13 Start Time: 3:00 PM End Time: 3:43 PM (43 min)  
 Schools: Riverwood Academy

#	Arrival	Departure	Description
1	3:00 PM	3:10 PM	Riverwood Academy Driveway
2	3:10 PM		COURTESY STOP/FAMILY RESPONSIBILITY ZONE 273 MAIN ST
3	3:17 PM		450 MAIN ST - ROGERS COVE
4	3:27 PM		326 MAIN ST - HORWOOD
5	3:33 PM	3:34 PM	BLAKEYS POINT ROAD
6	3:35 PM	3:36 PM	25 HORWOOD
7	3:38 PM		A & B QUALITY MART
8	3:39 PM		SALVATION ARMY
9	3:39 PM		80 HORWOOD
10	3:40 PM	3:41 PM	106 HORWOOD
11	3:41 PM	3:42 PM	126 HORWOOD
12	3:42 PM	3:43 PM	103 HORWOOD
13	3:43 PM		HORWOOD TURNAROUND



Route: SF 13 Run: RWA 13 PM





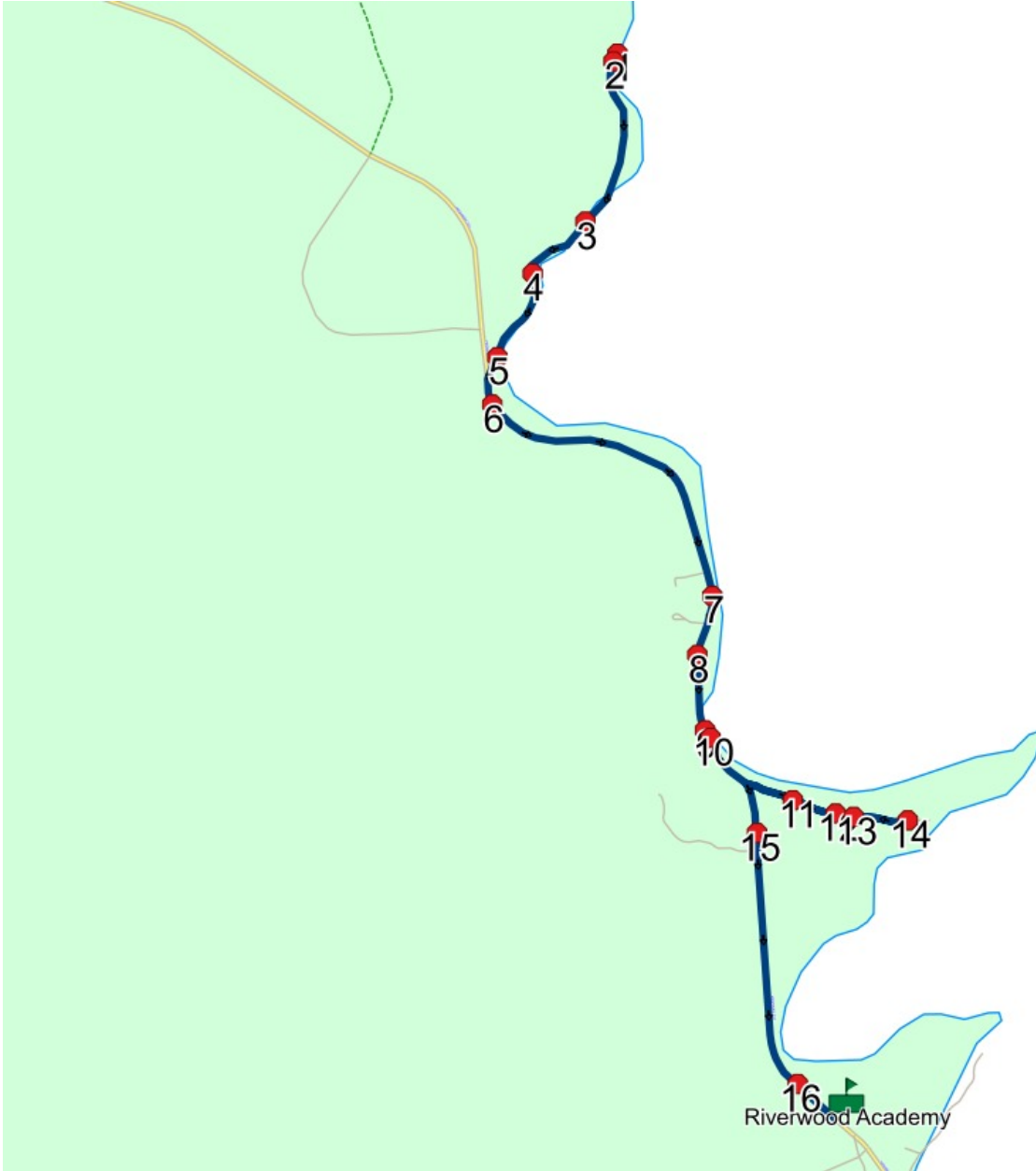
## Route: SF 14 Run: RWA 14 AM

**Route:** SF 14 **Operator:** NLESD (Central)  
**Vehicle:** 342-16  
**Description:**  
**Schools:** Riverwood Academy (206)

**Run:** RWA 14 AM **Description:**  
**Stops:** 17 **Start Time:** 8:22 AM **End Time:** 8:41 AM (20 min)  
**Schools:** Riverwood Academy

#	Arrival	Departure	Description
1		8:22 AM	TURN AROUND RODGERS COVE RD
2		8:22 AM	47 RODGERS COVE RD
3	8:24 AM	8:25 AM	25 RODGERS COVE RD
4		8:26 AM	15 RODGERS COVE RD
5	8:26 AM	8:27 AM	4 RODGERS COVE RD
6		8:28 AM	423 MAIN ST GANDER BAY
7		8:30 AM	DECKERS SERVICE STATION
8		8:31 AM	350 MAIN ST - BUS SHELTER - GANDER BAY
9		8:32 AM	340 MAIN ST - APARTMENTS - GANDER BAY
10		8:32 AM	319 MAIN ST - GANDER BAY
11	8:33 AM	8:34 AM	12 TIBBYS POINT RD
12		8:34 AM	31 TIBBYS POINT RD
13	8:34 AM	8:35 AM	26 TIBBYS POINT RD
14		8:35 AM	TIBBEY'S POINT TURN AROUND
15		8:38 AM	297 MAIN ST - GANDER BAY
16		8:40 AM	COURTESY STOP FAMILY RESPONSIBILITY ZONE (257 MAIN ROAD)
17	8:40 AM	8:41 AM	Riverwood Academy Driveway

Route: SF 14 Run: RWA 14 AM



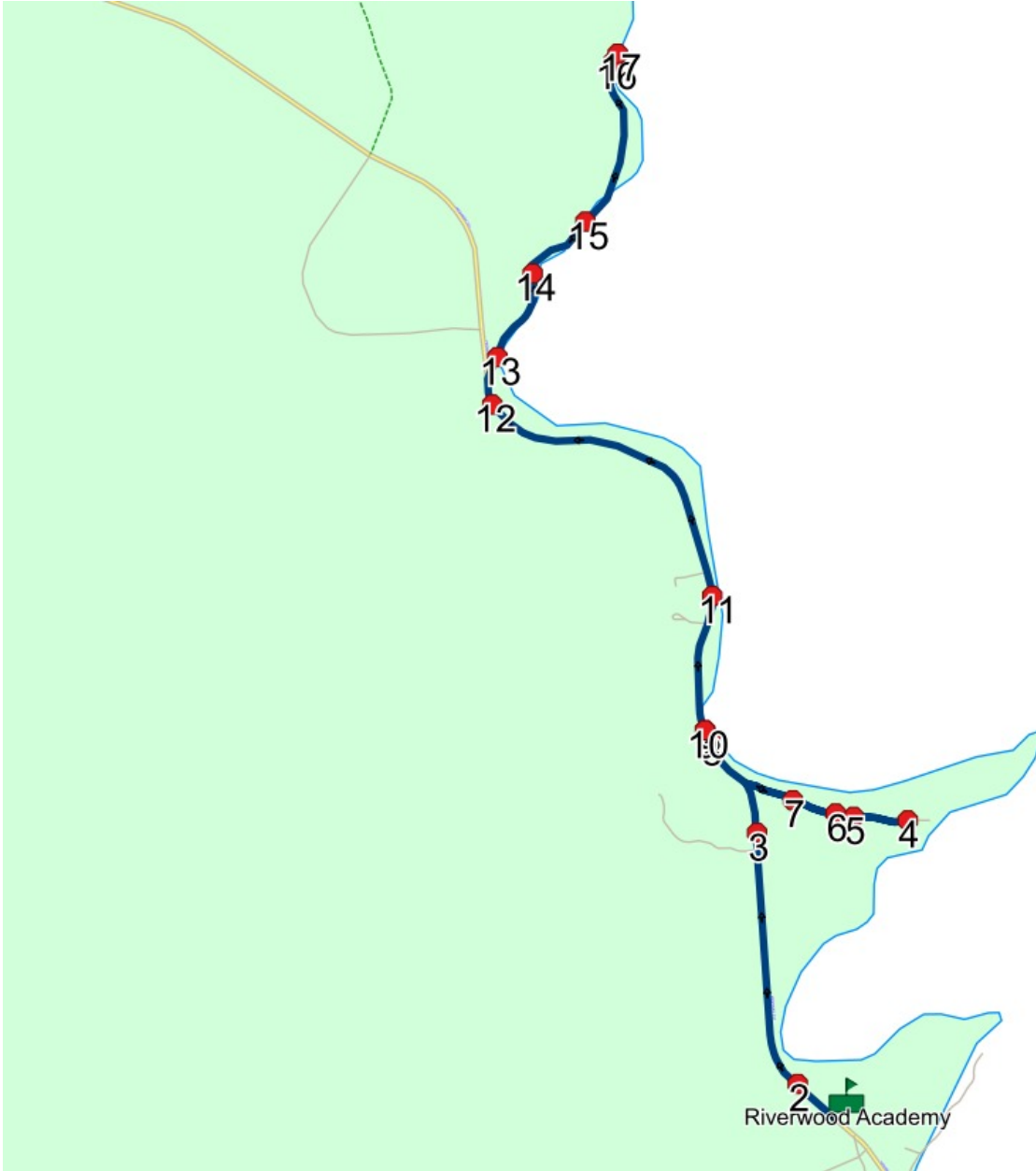
## Route: SF 14 Run: RWA 14 PM

**Route:** SF 14 **Operator:** NLESD (Central)  
**Vehicle:** 342-16  
**Description:**  
**Schools:** Riverwood Academy (206)

**Run:** RWA 14 PM **Description:**  
**Stops:** 17 **Start Time:** 3:00 PM **End Time:** 3:30 PM (30 min)  
**Schools:** Riverwood Academy

#	Arrival	Departure	Description
1	3:00 PM	3:10 PM	Riverwood Academy Driveway
2	3:10 PM		COURTESY STOP FAMILY RESPONSIBILITY ZONE (257 MAIN ST)
3	3:12 PM		297 MAIN ST - GANDER BAY
4	3:15 PM		TIBBEY'S POINT TURN AROUND
5	3:15 PM	3:16 PM	26 TIBBYS POINT RD
6	3:16 PM		31 TIBBYS POINT RD
7	3:16 PM	3:17 PM	12 TIBBYS POINT RD
8	3:18 PM		319 MAIN ST - GANDER BAY
9	3:18 PM	3:19 PM	340 MAIN ST - APARTMENTS - GANDER BAY
10	3:19 PM	3:20 PM	350 MAIN ST - BUS SHELTER - GANDER BAY
11	3:20 PM	3:21 PM	DECKERS SERVICE STATION
12	3:23 PM		423 MAIN ST GANDER BAY
13	3:24 PM		4 RODGERS COVE RD
14	3:25 PM		15 RODGERS COVE RD
15	3:26 PM	3:27 PM	25 RODGERS COVE RD
16	3:29 PM		47 RODGERS COVE RD
17	3:30 PM		TURN AROUND RODGERS COVE RD

Route: SF 14 Run: RWA 14 PM



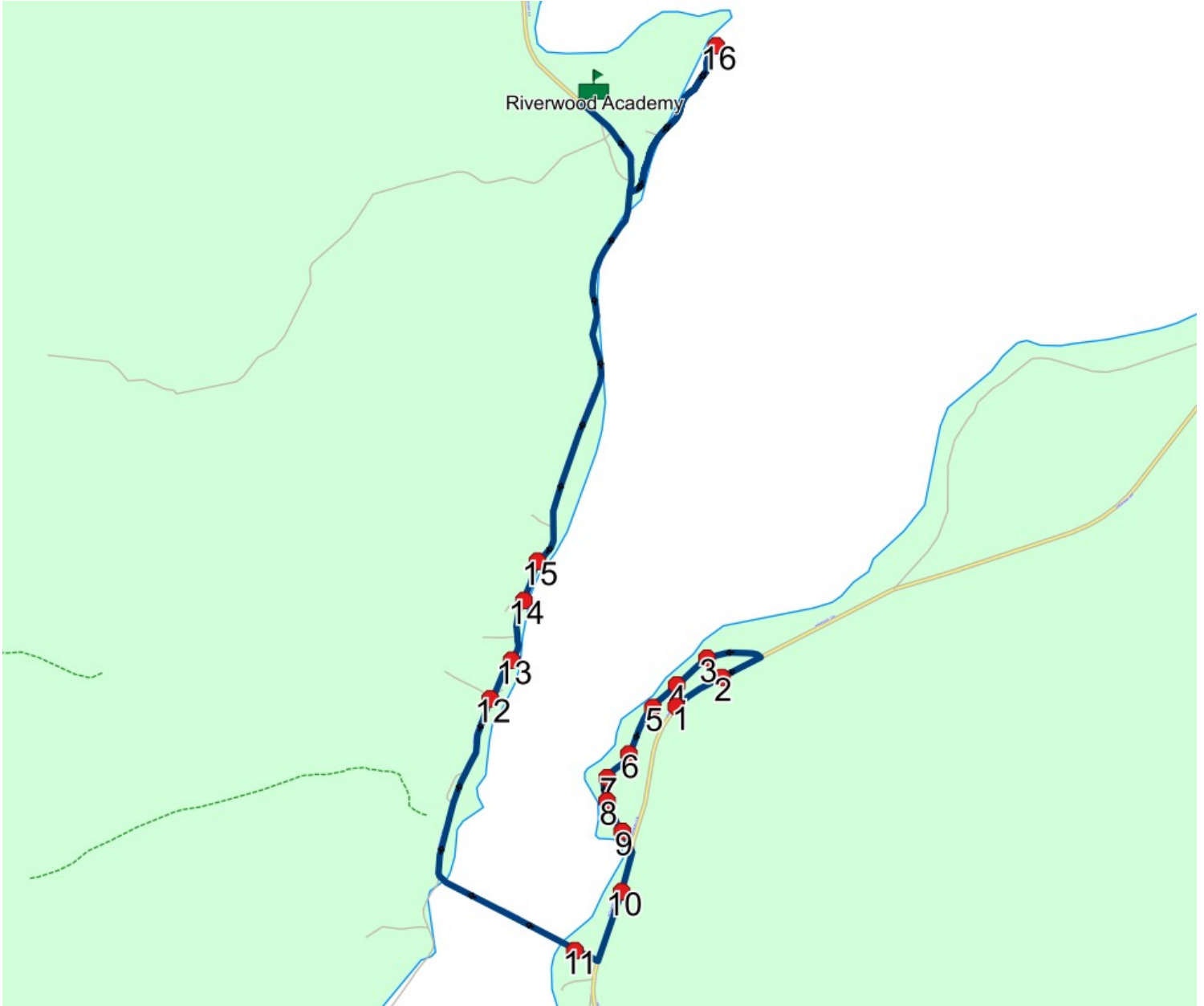
## Route: SF 15 Run: RWA 15 AM

**Route:** SF 15 **Operator:** NLESD (Central)  
**Vehicle:** 193-11  
**Description:**  
**Schools:** Riverwood Academy (206)

**Run:** RWA 15 AM **Description:**  
**Stops:** 17 **Start Time:** 8:16 AM **End Time:** 8:42 AM (26 min)  
**Schools:** Riverwood Academy

#	Arrival	Departure	Description
1	8:16 AM	8:17 AM	99 MAIN ST (FIRST HOUSE ON LEFT PAST HARRIS POINT INTERSECTION)
2		8:17 AM	HARRIS POINT TURN AROUND
3		8:19 AM	66 HARRIS POINT RD (BIG RED HOUSE)
4		8:20 AM	BUS SHELTER
5	8:20 AM	8:21 AM	43 HARRIS POINT RD (BROWN HOUSE)
6		8:22 AM	DOUBLE DRIVEWAY
7	8:22 AM	8:23 AM	21 HARRIS POINT RD (GREY HOUSE)
8		8:23 AM	SHARED DRIVEWAY HOUSE
9		8:24 AM	BUS SHELTER
10		8:25 AM	HIGHWAY 330 BUS SHELTER
11		8:26 AM	BUS SHELTER BEFORE BRIDGE
12		8:29 AM	BUS SHELTER
13		8:30 AM	MAIN STREET/BIRCH ROAD INTERSECTION
14		8:31 AM	1ST DRIVEWAY PAST POST OFFICE
15	8:31 AM	8:32 AM	DRIVEWAY BEFORE ULTRAMAHER
16		8:37 AM	END OF WINGS POINT
17	8:40 AM	8:42 AM	Riverwood Academy Driveway

Route: SF 15 Run: RWA 15 AM



## Route: SF 15 Run: RWA 15 PM

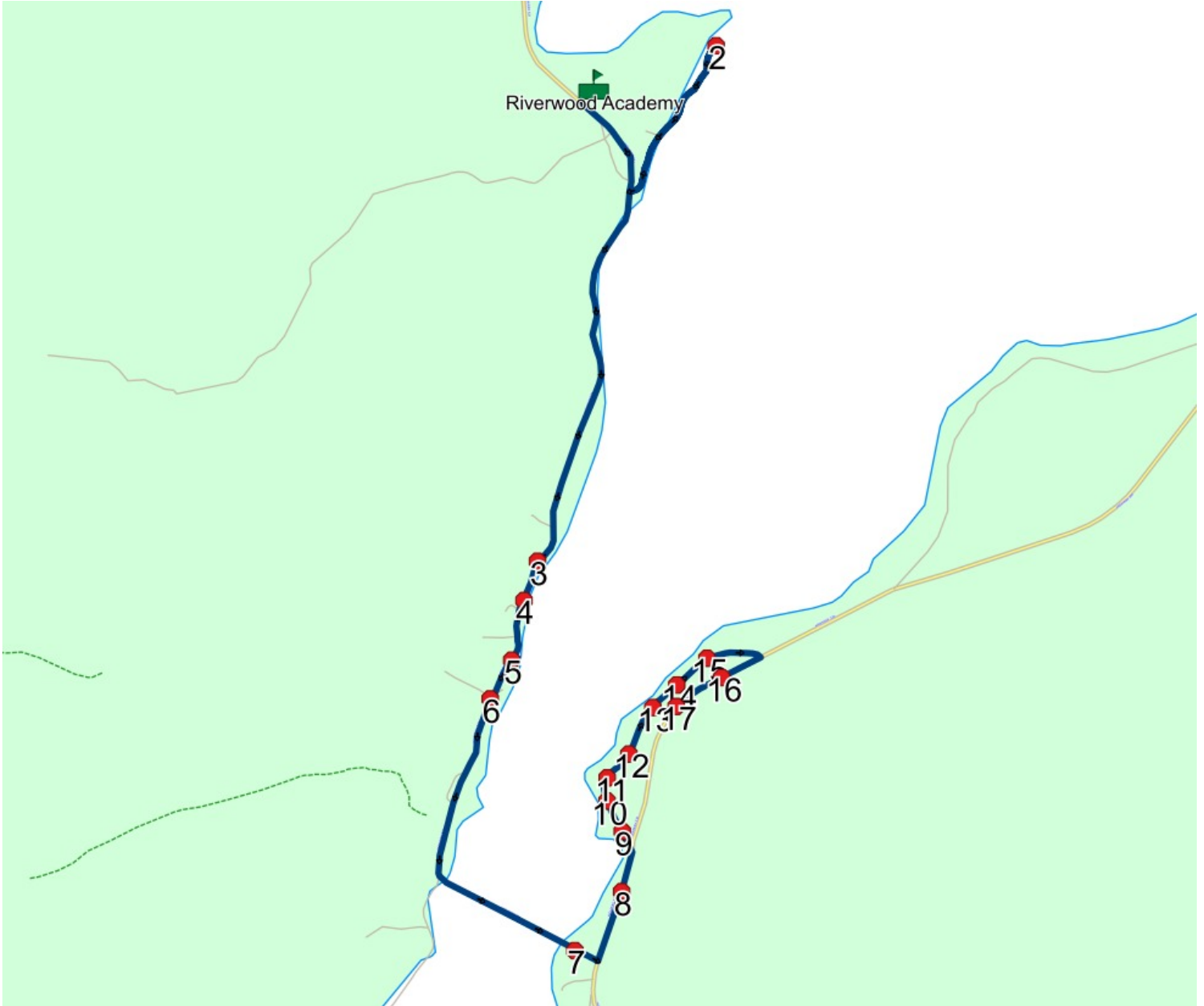
**Route:** SF 15 **Operator:** NLESD (Central)  
**Vehicle:** 193-11  
**Description:**  
**Schools:** Riverwood Academy (206)

**Run:** RWA 15 PM **Description:**  
**Stops:** 17 **Start Time:** 3:08 PM **End Time:** 3:37 PM (29 min)  
**Schools:** Riverwood Academy

#	Arrival	Departure	Description
1	3:08 PM	3:10 PM	Riverwood Academy Driveway
2	3:13 PM	3:14 PM	END OF WINGS POINT
3	3:19 PM	3:20 PM	DRIVEWAY BEFORE ULTRAMAHER
4	3:20 PM		1ST DRIVEWAY PAST POST OFFICE
5	3:21 PM		MAIN STREET/BIRCH ROAD INTERSECTION
6	3:22 PM		BUS SHELTER
7	3:25 PM		BUS SHELTER BEFORE BRIDGE
8	3:27 PM		HIGHWAY 330 BUS SHELTER
9	3:28 PM		BUS SHELTER
10	3:29 PM		SHARED DRIVEWAY HOUSE
11	3:29 PM	3:30 PM	21 HARRIS POINT RD (GREY HOUSE)
12	3:30 PM	3:31 PM	DOUBLE DRIVEWAY
13	3:32 PM		43 HARRIS POINT RD (BROWN HOUSE)
14	3:33 PM		BUS SHELTER
15	3:34 PM		66 HARRIS POINT RD (BIG RED HOUSE)
16	3:35 PM	3:36 PM	HARRIS POINT TURN AROUND
17	3:36 PM	3:37 PM	99 MAIN ST (FIRST HOUSE ON LEFT PAST HARRIS POINT INTERSECTION)



Route: SF 15 Run: RWA 15 PM



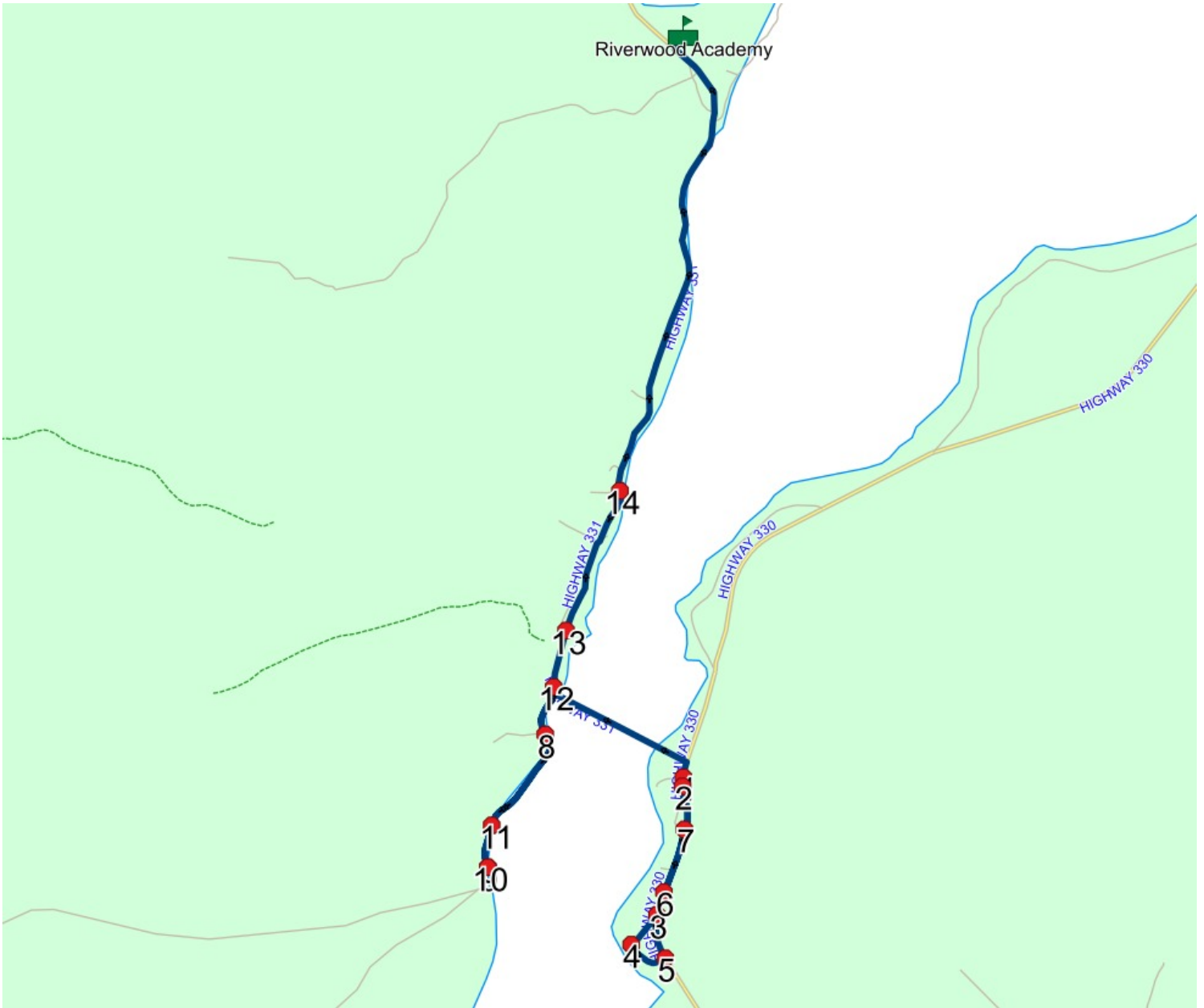
## Route: SF 16 Run: RWA 16 AM

**Route:** SF 16 **Operator:** NLESD (Central)  
**Vehicle:** 461-21  
**Description:**  
**Schools:** Riverwood Academy (206)

**Run:** RWA 16 AM **Description:**  
**Stops:** 15 **Start Time:** 8:16 AM **End Time:** 8:42 AM (26 min)  
**Schools:** Riverwood Academy

#	Arrival	Departure	Description
1		8:16 AM	FIRST BUS SHELTER - GEORGE'S POINT
2		8:16 AM	HIGHWAY 330 & BROWNS COVE RD <span style="float: right;">Ret: 2022-06-30</span>
3		8:17 AM	MAIN ST & BLAKES LANE (BUS SHELTER)
4	8:18 AM	8:19 AM	11 RIVER LOOP CRES - GEORGES POINT
5	8:19 AM	8:20 AM	MAIN ST & RIVER LOOP CRES
6	8:21 AM	8:22 AM	54 MAIN ST BUS SHELTER - GEORGES POINT
7		8:22 AM	78 MAIN ST - GEORGES POINT
8		8:26 AM	CLARKES HEAD & MAPLE LANE
9		8:28 AM	TURN AROUND
10		8:29 AM	80 CLARKES HEAD RD
11	8:29 AM	8:30 AM	58 CLARKES HEAD RD
12		8:33 AM	ALIAN T BUILDING - GANDER BAY
13		8:34 AM	MAIN ST & PINE CRES
14	8:36 AM	8:37 AM	GILLINGHAMS GAS BAR
15	8:40 AM	8:42 AM	Riverwood Academy Driveway

Route: SF 16 Run: RWA 16 AM



## Route: SF 16 Run: RWA 16 PM

**Route:** SF 16 **Operator:** NLESD (Central)  
**Vehicle:** 461-21  
**Description:**  
**Schools:** Riverwood Academy (206)

**Run:** RWA 16 PM **Description:**  
**Stops:** 15 **Start Time:** 3:08 PM **End Time:** 3:34 PM (26 min)  
**Schools:** Riverwood Academy

#	Arrival	Departure	Description
1	3:08 PM	3:10 PM	Riverwood Academy Driveway
2	3:14 PM		GILLINGHAMS GAS BAR
3	3:16 PM	3:17 PM	MAIN ST & PINE CRES
4	3:17 PM	3:18 PM	ALIAANT BUILDING - GANDER BAY
5	3:20 PM	3:21 PM	58 CLARKES HEAD RD
6	3:21 PM		80 CLARKES HEAD RD
7	3:22 PM		TURN AROUND
8	3:24 PM	3:25 PM	CLARKES HEAD & MAPLE LANE
9	3:27 PM	3:28 PM	FIRST BUS SHELTER - GEORGE'S POINT
10	3:28 PM		HIGHWAY 330 & BROWNS COVE RD <span style="float: right;">Ret: 2022-06-30</span>
11	3:29 PM		78 MAIN ST - GEORGES POINT
12	3:30 PM		54 MAIN ST BUS SHELTER - GEORGES POINT
13	3:31 PM	3:32 PM	MAIN ST & RIVER LOOP CRES
14	3:32 PM	3:33 PM	11 RIVER LOOP CRES - GEORGES POINT
15	3:34 PM		MAIN ST & BLAKES LANE

Route: SF 16 Run: RWA 16 PM

