

## Route: 17-137-1 Run: 17-137-1B AM

**Route:** 17-137-1

**Operator:** Lewis Bus Service Ltd

**Capacity:** 70

**Vehicle:** 17-137-1

**Description:**

**Schools:** Mobile Central High (307)

**Run:** 17-137-1B AM

**Description:**

**Riders:** 59      **Stops:** 13      **Start Time:** 8:23 AM      **End Time:** 8:52 AM (29 min)      **Distance:** 10.41 km

**Schools:** Mobile Central High

#	Arrival	Departure	Description	Stop Ld	Run Ld
1	8:23 AM	8:24 AM	GULLY POND RD	7	7
2	8:24 AM	8:25 AM	GULLY POND RD	1	8
3	8:25 AM	8:26 AM	GULLY POND RD	10	18
4	8:30 AM	8:31 AM	TAMARACK DR	7	25
5	8:31 AM	8:32 AM	TAMARACK DR	3	28
6	8:32 AM	8:33 AM	TAMARACK DR & SPRUCE CRT	9	37
7		8:35 AM	GULLY POND RD	2	39
8	8:38 AM	8:39 AM	GALLOWS COVE RD	11	50
9	8:40 AM	8:41 AM	GALLOWS COVE RD	2	52
10	8:42 AM	8:43 AM	GALLOWS COVE RD	3	55
11		8:46 AM	HIGHWAY 10 & VICKERS RD	4	59
12		8:48 AM	HIGHWAY 10	0	59
13	8:50 AM	8:52 AM	Mobile Central High Driveway	59	0

**Total:**      10.41 km      8:23 AM - 8:52 AM 29 min

















## Route: 17-137-4 Run: 17-137-4B AM

Route: 17-137-4

Operator: Lewis Bus Service Ltd

Capacity: 70

Vehicle: 17-137-4

Description:

Schools: Mobile Central High (307)

Run: 17-137-4B AM

Description:

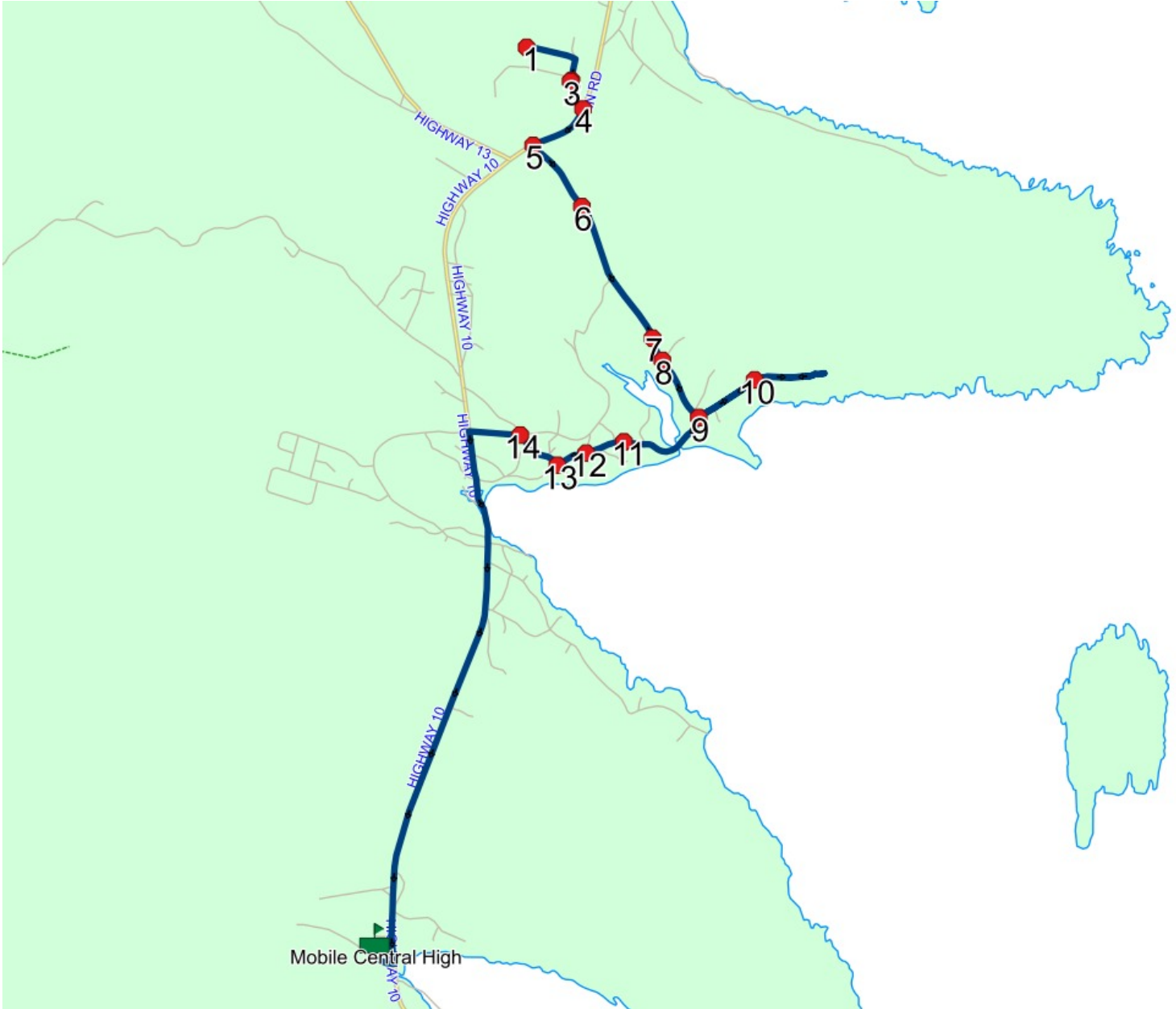
Riders: 61      Stops: 15      Start Time: 8:21 AM      End Time: 8:52 AM (32 min)      Distance: 11.41 km

Schools: Mobile Central High

#	Arrival	Departure	Description	Stop Ld	Run Ld
1		8:21 AM	37 SOLOMONS CLOSE	5	5
2		8:23 AM	8 SOLOMONS CLOSE	5	10
3	8:23 AM	8:24 AM	SOLOMONS CLOSE PLAYGROUND	13	23
4	8:25 AM	8:26 AM	ROBIN'S	2	25
5		8:26 AM	MAIN RD & HIGHWAY 10	0	25
6		8:28 AM	DEANS RD	0	25
7		8:30 AM	DEANS RD	1	26
8		8:31 AM	DEANS RD & CARTERS RD	6	32
9	8:32 AM	8:33 AM	BEARS COVE RD & DEANS RD	6	38
10	8:34 AM	8:35 AM	59 BEARS COVE RD	2	40
11		8:40 AM	HARBOUR RD	0	40
12	8:40 AM	8:41 AM	ROBERT LANE & HARBOUR RD	7	47
13	8:41 AM	8:42 AM	FISHERMANS RD & HARBOUR RD	1	48
14	8:42 AM	8:43 AM	NORTH SIDE TRACK RD & FISHERMANS RD	13	61
15	8:50 AM	8:52 AM	Mobile Central High Driveway	61	0

**Total:**      11.41 km      8:21 AM - 8:52 AM 32 min

Route: 17-137-4 Run: 17-137-4B AM



<b>Total Active:</b>	11.41 km	32 min
<b>Total Deadhead:</b>	0.00 m	0 min
<b>Total Slack:</b>		0 min
<b>Total:</b>	11.41 km	32 min

## Route: 17-137-4 Run: 17-137-4B PM

Route: 17-137-4

Operator: Lewis Bus Service Ltd

Capacity: 70

Vehicle: 17-137-4

Description:

Schools: Mobile Central High (307)

Run: 17-137-4B PM

Description:

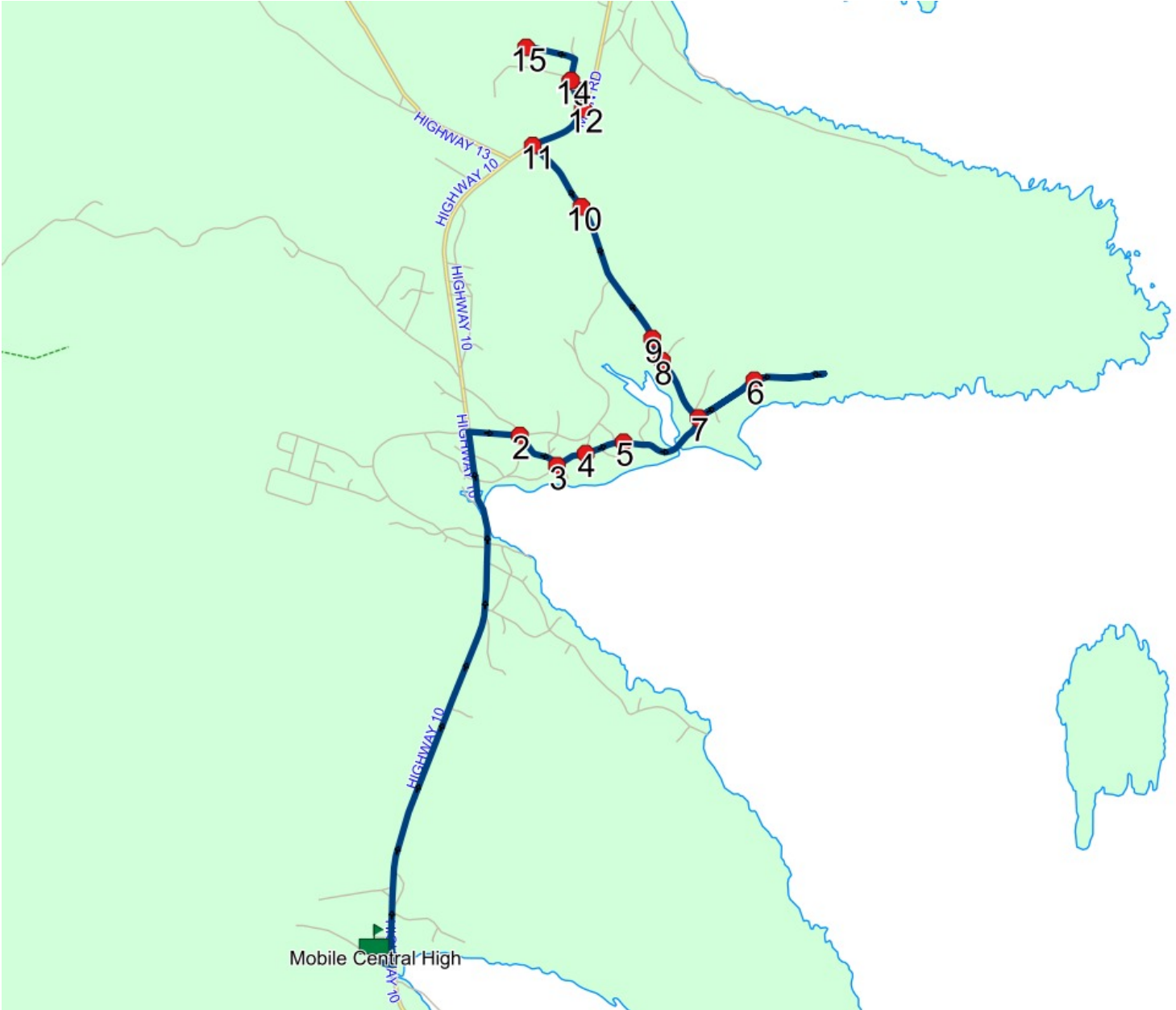
Riders: 61      Stops: 15      Start Time: 2:55 PM      End Time: 3:39 PM (44 min)      Distance: 11.41 km

Schools: Mobile Central High

#	Arrival	Departure	Description	Stop Ld	Run Ld
1	2:55 PM	3:10 PM	Mobile Central High Driveway	61	61
2	3:16 PM	3:17 PM	NORTH SIDE TRACK RD & FISHERMANS RD	13	48
3	3:18 PM		FISHERMANS RD & HARBOUR RD	1	47
4	3:19 PM	3:20 PM	ROBERT LANE & HARBOUR RD	7	40
5	3:21 PM		HARBOUR RD	0	40
6	3:23 PM	3:24 PM	59 BEARS COVE RD	2	38
7	3:27 PM		BEARS COVE RD & DEANS RD	6	32
8	3:28 PM	3:29 PM	DEANS RD & CARTERS RD	6	26
9	3:29 PM	3:30 PM	DEANS RD	1	25
10	3:32 PM		DEANS RD	0	25
11	3:33 PM		HIGHWAY 10 & DEANS RD	0	25
12	3:34 PM	3:35 PM	ROBIN'S	2	23
13	3:35 PM	3:36 PM	SOLOMONS CLOSE PLAYGROUND	13	10
14	3:37 PM		8 SOLOMONS CLOSE	5	5
15	3:39 PM		37 SOLOMONS CLOSE	5	0

**Total:**      11.41 km      2:55 PM - 3:39 PM 44 min

Route: 17-137-4 Run: 17-137-4B PM



<b>Total Active:</b>	11.41 km	44 min
<b>Total Deadhead:</b>	0.00 m	0 min
<b>Total Slack:</b>		0 min
<b>Total:</b>	11.41 km	44 min

## Route: 17-137-5 Run: 17-137-5B AM

Route: 17-137-5

Operator: Lewis Bus Service Ltd

Capacity: 70

Vehicle: 17-137-5

Description:

Schools: Mobile Central High (307)

Run: 17-137-5B AM

Description:

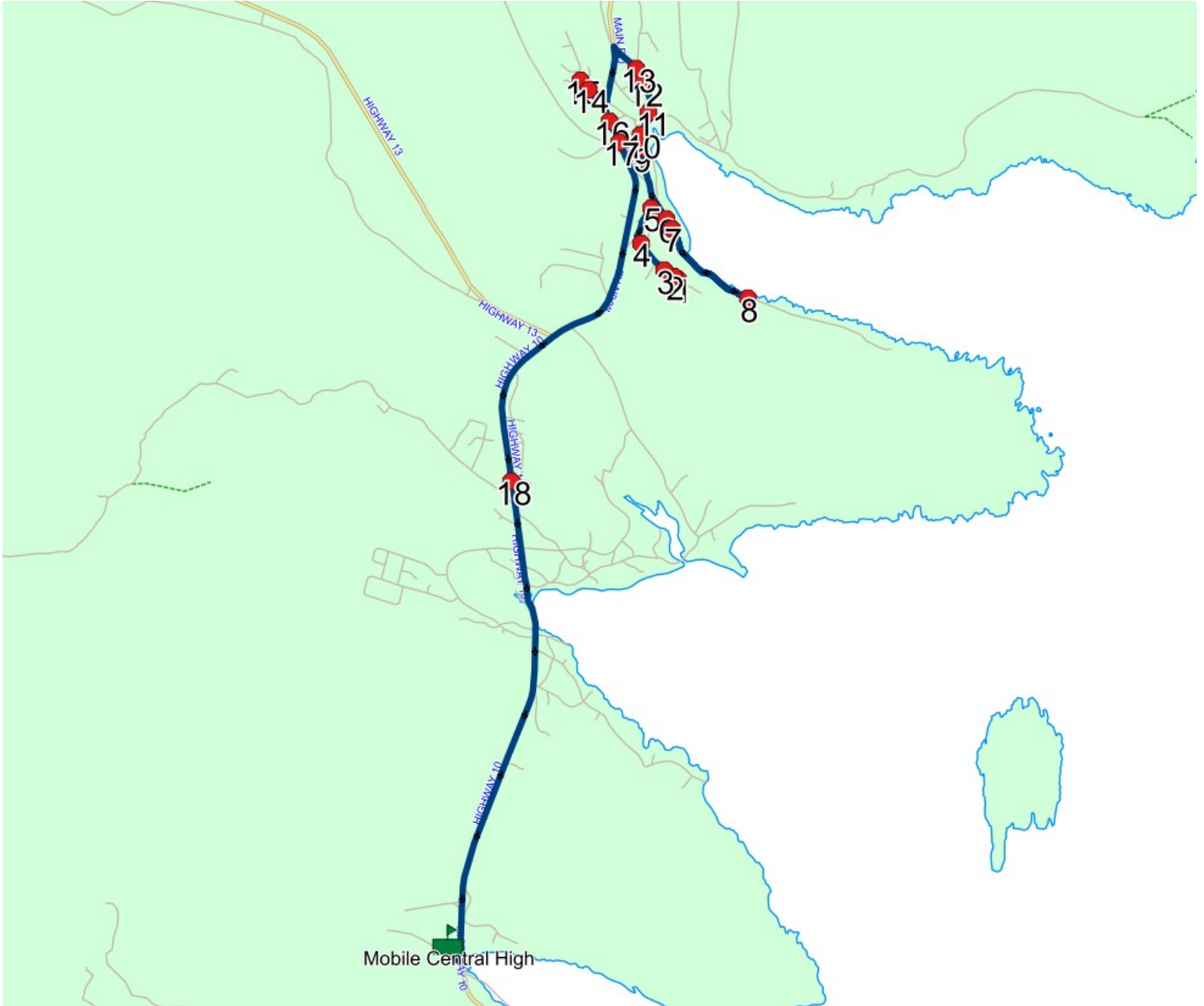
Riders: 60      Stops: 19      Start Time: 8:21 AM      End Time: 8:52 AM (32 min)      Distance: 15.01 km

Schools: Mobile Central High

#	Arrival	Departure	Description	Stop Ld	Run Ld
1		8:21 AM	127 TRACK ROAD EXTEN	2	2
2	8:21 AM	8:22 AM	123 TRACK ROAD EXTEN	2	4
3		8:22 AM	116 TRACK ROAD EXTEN	2	6
4	8:23 AM	8:24 AM	44 TRACK ROAD EXTEN	7	13
5		8:25 AM	121 SOUTHSIDE RD	6	19
6		8:26 AM	31 QUAYS RD	2	21
7	8:26 AM	8:27 AM	47 QUAYS RD	3	24
8		8:28 AM	QUAYS RD TURNAROUND	3	27
9		8:31 AM	48 SOUTHSIDE RD	0	27
10		8:31 AM	SOUTH SIDE RD & LOWER RD	0	27
11		8:32 AM	ST JOHNS RD & IRISH TOWN RD	3	30
12	8:33 AM	8:34 AM	61 IRISH TOWN RD	3	33
13	8:34 AM	8:35 AM	IRISH TOWN RD & LONG POND PATH	12	45
14		8:37 AM	32 CEMETERY LANE W	0	45
15	8:37 AM	8:38 AM	LIFESTYLE CENTRE	7	52
16		8:40 AM	MAIN RD & RYANS LN	1	53
17	8:40 AM	8:41 AM	MAIN RD & TRACK RD	7	60
18		8:44 AM	236 HIGHWAY 10	0	60
19	8:50 AM	8:52 AM	Mobile Central High Driveway	60	0

**Total:**      15.01 km      8:21 AM - 8:52 AM 32 min

Route: 17-137-5 Run: 17-137-5B AM



<b>Total Active:</b>	15.01 km	32 min
<b>Total Deadhead:</b>	0.00 m	0 min
<b>Total Slack:</b>		0 min
<b>Total:</b>	15.01 km	32 min

## Route: 17-137-5 Run: 17-137-5B PM

Route: 17-137-5

Operator: Lewis Bus Service Ltd

Capacity: 70

Vehicle: 17-137-5

Description:

Schools: Mobile Central High (307)

Run: 17-137-5B PM

Description:

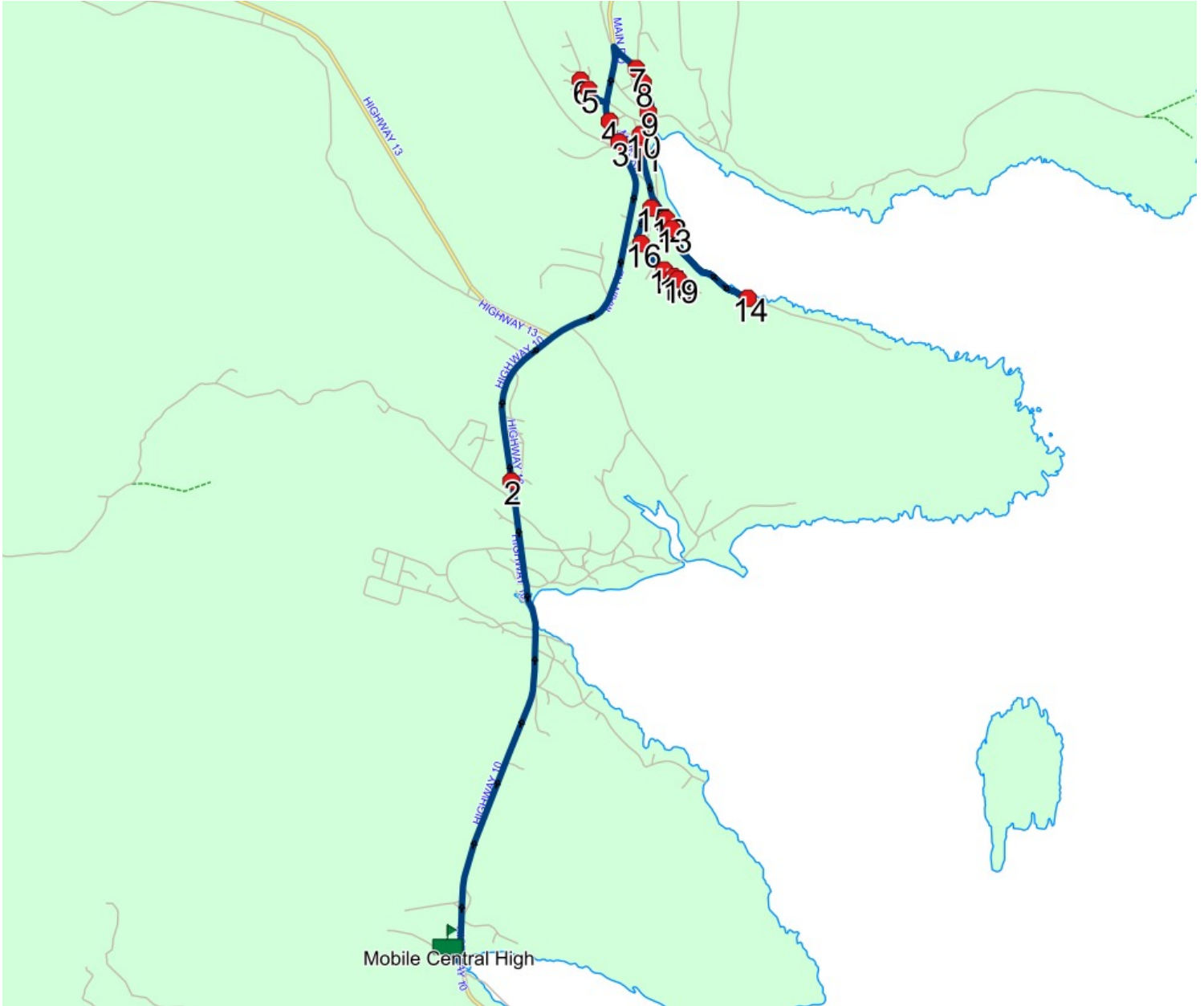
Riders: 60      Stops: 19      Start Time: 2:55 PM      End Time: 3:42 PM (47 min)      Distance: 15.01 km

Schools: Mobile Central High

#	Arrival	Departure	Description	Stop Ld	Run Ld
1	2:55 PM	3:10 PM	Mobile Central High Driveway	60	60
2	3:16 PM		236 HIGHWAY 10	0	60
3	3:19 PM	3:20 PM	MAIN RD & TRACK RD	7	53
4	3:20 PM	3:21 PM	MAIN RD & RYANS LN	1	52
5	3:22 PM		32 CEMETERY LANE W	0	52
6	3:22 PM	3:23 PM	LIFESTYLE CENTRE	7	45
7	3:26 PM	3:27 PM	IRISH TOWN RD & LONG POND PATH	12	33
8	3:27 PM	3:28 PM	61 IRISH TOWN RD	3	30
9	3:28 PM	3:29 PM	ST JOHNS RD & IRISH TOWN RD	3	27
10	3:30 PM		SOUTH SIDE RD & LOWER RD	0	27
11	3:30 PM		48 SOUTHSIDE RD	0	27
12	3:31 PM	3:32 PM	31 QUAYS RD	2	25
13	3:32 PM	3:33 PM	47 QUAYS RD	3	22
14	3:34 PM		QUAYS RD TURNAROUND	3	19
15	3:37 PM		121 SOUTHSIDE RD	6	13
16	3:39 PM		44 TRACK ROAD EXTEN	7	6
17	3:40 PM		116 TRACK ROAD EXTEN	2	4
18	3:41 PM		123 TRACK ROAD EXTEN	2	2
19	3:41 PM	3:42 PM	127 TRACK ROAD EXTEN	2	0

**Total:**      15.01 km      2:55 PM - 3:42 PM 47 min

Route: 17-137-5 Run: 17-137-5B PM



<b>Total Active:</b>	15.01 km	47 min
<b>Total Deadhead:</b>	0.00 m	0 min
<b>Total Slack:</b>		0 min
<b>Total:</b>	15.01 km	47 min



## Route: 17-137-6 Run: 17-137-6 AM

Route: 17-137-6

Operator: Lewis Bus Service Ltd

Capacity: 70

Vehicle: 17-137-6

Description:

Schools: Mobile Central High (307)

Run: 17-137-6 AM

Description:

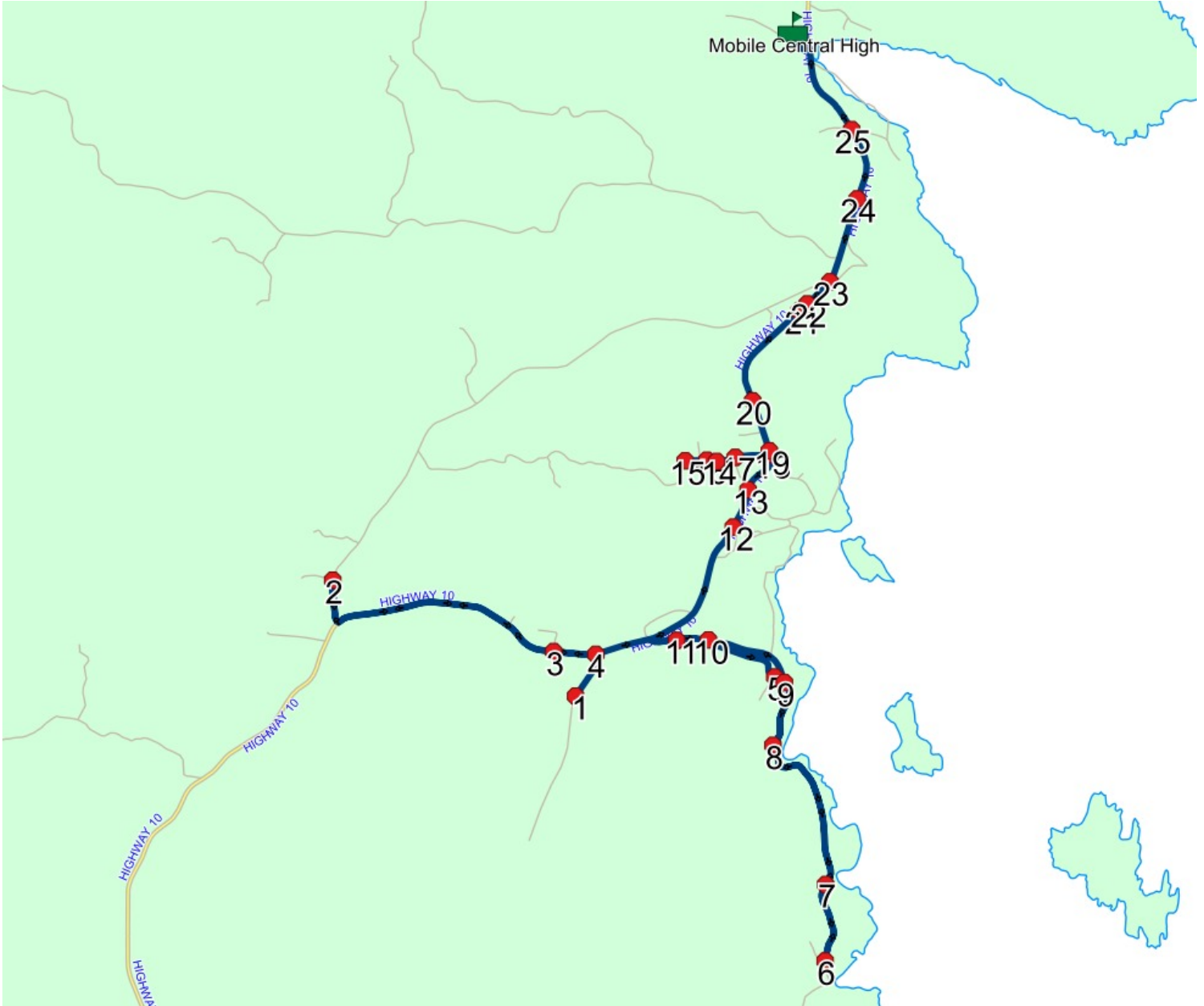
Riders: 55      Stops: 26      Start Time: 8:06 AM      End Time: 8:52 AM (46 min)      Distance: 21.17 km

Schools: Mobile Central High

#	Arrival	Departure	Description	Stop Ld	Run Ld
1		8:06 AM	LA MANCHE VALLEY RD	2	2
2		8:11 AM	BEACHY COVE RD	2	4
3		8:14 AM	ISLAND VIEW RD & HIGHWAY 10	0	4
4		8:15 AM	HIGHWAY 10 & LA MANCHE VALLEY RD	0	4
5	8:18 AM	8:19 AM	6 DOYLES RD	4	8
6		8:25 AM	END OF BURNT COVE	2	10
7	8:26 AM	8:27 AM	MAIN RD	4	14
8		8:30 AM	244 MAIN RD	1	15
9		8:31 AM	MAILBOXES	1	16
10		8:33 AM	37 BURNT COVE RD	2	18
11		8:34 AM	42 BURNT COVE RD	2	20
12	8:36 AM	8:37 AM	HIGHWAY 10 & POWERS RD	4	24
13	8:37 AM	8:38 AM	SERVICE STATION	10	34
14		8:40 AM	48 SCHOOL RD	0	34
15	8:40 AM	8:41 AM	SCHOOL RD	4	38
16		8:41 AM	61 SCHOOL RD	5	43
17		8:42 AM	21 SCHOOL RD	1	44
18		8:43 AM	HIGHWAY 10 & SCHOOL RD	4	48
19		8:44 AM	HIGHWAY 10 & HAYDENS LANE	2	50
20		8:45 AM	POWERS STORE	2	52
21		8:46 AM	MAIN RD	2	54
22		8:47 AM	HIGHWAY 10	0	54
23		8:47 AM	HIGHWAY 10 & BEACHY COVE RD	1	55
24		8:48 AM	452 MAIN RD	0	55
25		8:49 AM	COURTESY STOP/FAMILY RESPONSIBILITY ZONE HIGHWAY 10 & COD SEIN COVE RD	0	55
26	8:50 AM	8:52 AM	Mobile Central High Driveway	55	0

**Total:**      21.17 km      8:06 AM - 8:52 AM 46 min

Route: 17-137-6 Run: 17-137-6 AM



Total Active:	21.17 km	46 min
Total Deadhead:	0.00 m	0 min
Total Slack:		0 min
Total:	21.17 km	46 min

## Route: 17-137-6 Run: 17-137-6 PM

Route: 17-137-6

Operator: Lewis Bus Service Ltd

Capacity: 70

Vehicle: 17-137-6

Description:

Schools: Mobile Central High (307)

Run: 17-137-6 PM

Description:

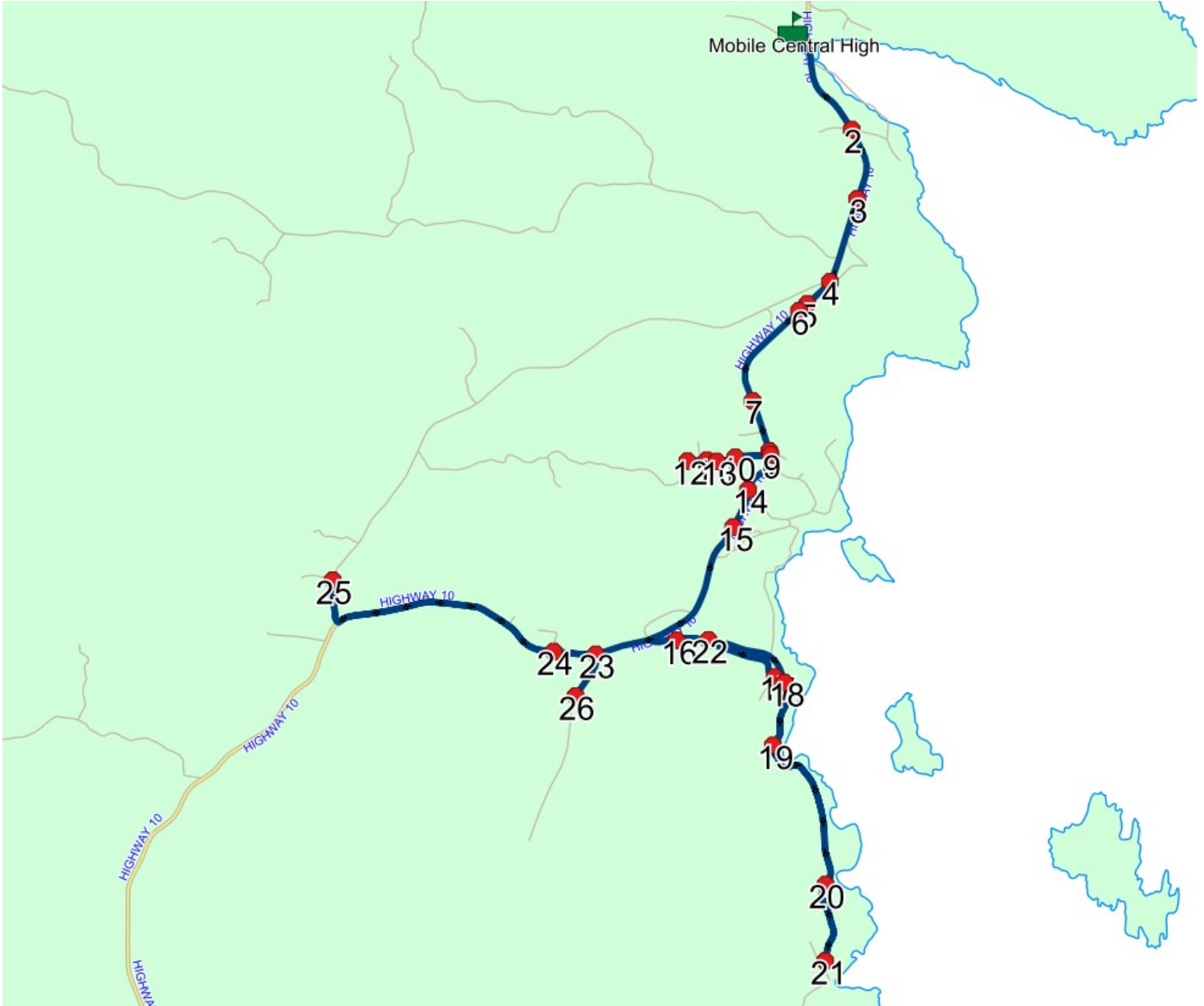
Riders: 55      Stops: 26      Start Time: 2:55 PM      End Time: 3:56 PM (61 min)      Distance: 21.14 km

Schools: Mobile Central High

#	Arrival	Departure	Description	Stop Ld	Run Ld
1	2:55 PM	3:10 PM	Mobile Central High Driveway	55	55
2	3:11 PM		COURTESY STOP/FAMILY RESPONSIBILITY ZONE HIGHWAY 10 & COD SEIN COVE RD	0	55
3	3:12 PM		452 MAIN RD	0	55
4	3:13 PM		HIGHWAY 10 & BEACHY COVE RD	1	54
5	3:13 PM		HIGHWAY 10	0	54
6	3:13 PM	3:14 PM	MAIN RD	2	52
7	3:15 PM		POWERS STORE	2	50
8	3:16 PM		HIGHWAY 10 & HAYDENS LANE	2	48
9	3:17 PM		HIGHWAY 10 & SCHOOL RD	4	44
10	3:18 PM	3:19 PM	21 SCHOOL RD	1	43
11	3:19 PM	3:20 PM	61 SCHOOL RD	5	38
12	3:20 PM	3:21 PM	SCHOOL RD	4	34
13	3:21 PM		48 SCHOOL RD	0	34
14	3:23 PM		SERVICE STATION	10	24
15	3:24 PM		HIGHWAY 10 & POWERS RD	4	20
16	3:26 PM	3:27 PM	42 BURNT COVE RD	2	18
17	3:30 PM		6 DOYLES RD	4	14
18	3:31 PM		MAILBOXES	1	13
19	3:32 PM	3:33 PM	244 MAIN RD	1	12
20	3:36 PM		MAIN RD	4	8
21	3:38 PM		END OF BURNT COVE	2	6
22	3:45 PM		37 BURNT COVE RD	2	4
23	3:47 PM		HIGHWAY 10 & LA MANCHE VALLEY RD	0	4
24	3:48 PM		ISLAND VIEW RD & HIGHWAY 10	0	4
25	3:51 PM		BEACHY COVE RD	2	2
26	3:56 PM		LA MANCHE VALLEY RD	2	0

**Total:**      21.14 km      2:55 PM - 3:56 PM      61 min

Route: 17-137-6 Run: 17-137-6 PM



<b>Total Active:</b>	21.14 km	61 min
<b>Total Deadhead:</b>	0.00 m	0 min
<b>Total Slack:</b>		0 min
<b>Total:</b>	21.14 km	61 min

## Route: 17-137-7 Run: 17-137-7B AM

Route: 17-137-7

Operator: Lewis Bus Service Ltd

Capacity: 70

Vehicle: 17-137-7

Description:

Schools: Mobile Central High (307)

Run: 17-137-7B AM

Description:

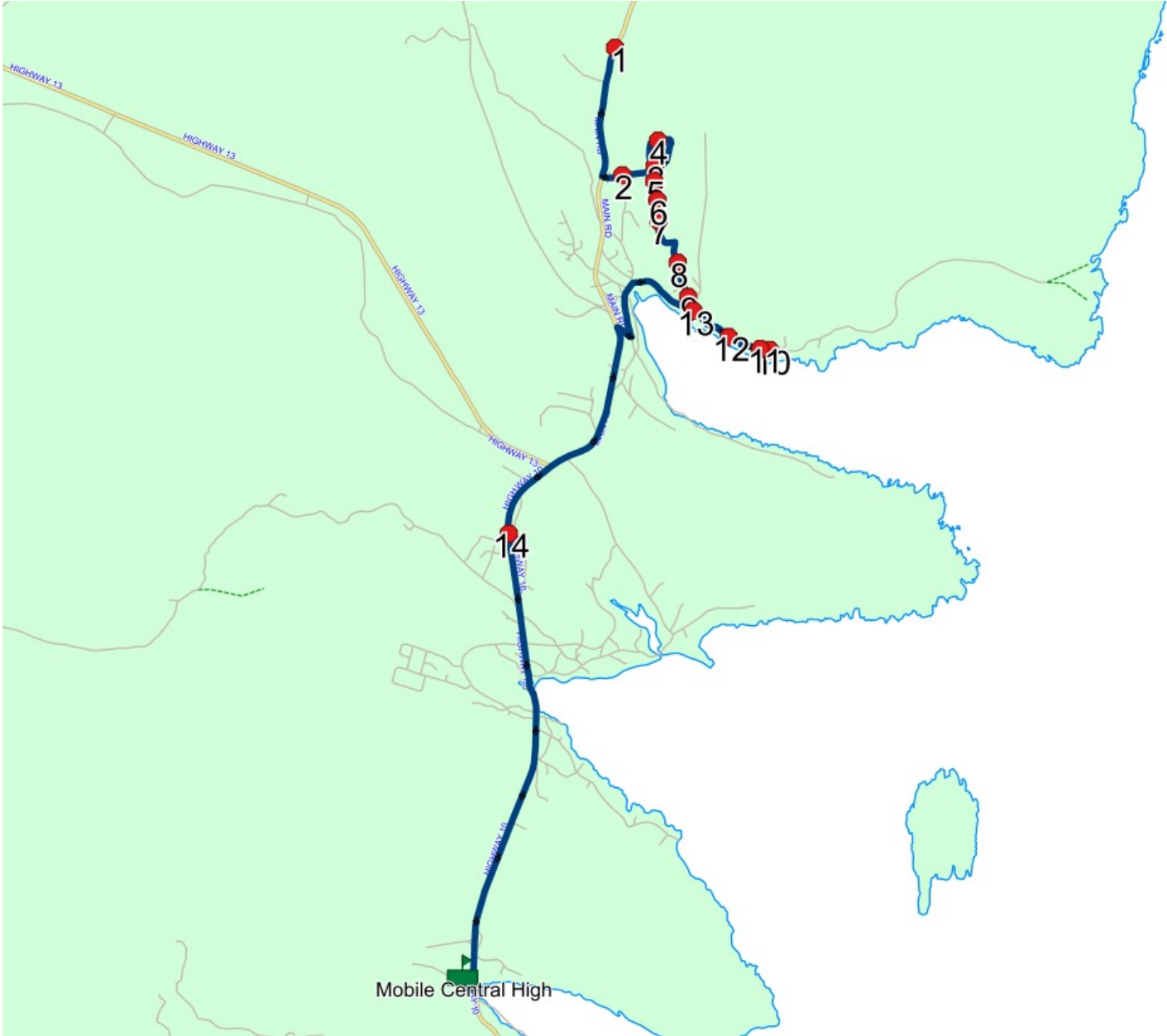
Riders: 61      Stops: 15      Start Time: 8:18 AM      End Time: 8:52 AM (34 min)      Distance: 16.31 km

Schools: Mobile Central High

#	Arrival	Departure	Description	Stop Ld	Run Ld
1	8:18 AM	8:19 AM	SOUTHERN SHORE HWY	6	6
2	8:21 AM	8:22 AM	23 SHELDON DR	14	20
3	8:23 AM	8:24 AM	3 DUNN DR	4	24
4		8:25 AM	41 DUNN DR	5	29
5	8:27 AM	8:28 AM	72 SHELDON DR	4	33
6	8:28 AM	8:29 AM	93 SHELDON DR	5	38
7	8:29 AM	8:30 AM	117 SHELDON DR	10	48
8	8:31 AM	8:32 AM	95 MARSH RD	2	50
9		8:33 AM	MARSH RD & BACK LANE	1	51
10	8:35 AM	8:36 AM	254 NORTH SIDE RD	2	53
11		8:36 AM	229 NORTH SIDE RD	0	53
12		8:36 AM	167 NORTHSIDE RD	0	53
13	8:37 AM	8:38 AM	99 NORTHSIDE RD	5	58
14	8:43 AM	8:44 AM	HIGHWAY 10 & WILLIAMS LANE	3	61
15	8:50 AM	8:52 AM	Mobile Central High Driveway	61	0

**Total:**      16.31 km      8:18 AM - 8:52 AM      34 min

Route: 17-137-7 Run: 17-137-7B AM



Total Active:	16.31 km	34 min
Total Deadhead:	0.00 m	0 min
Total Slack:		0 min
Total:	16.31 km	34 min

## Route: 17-137-7 Run: 17-137-7B PM

Route: 17-137-7

Operator: Lewis Bus Service Ltd

Capacity: 70

Vehicle: 17-137-7

Description:

Schools: Mobile Central High (307)

Run: 17-137-7B PM

Description:

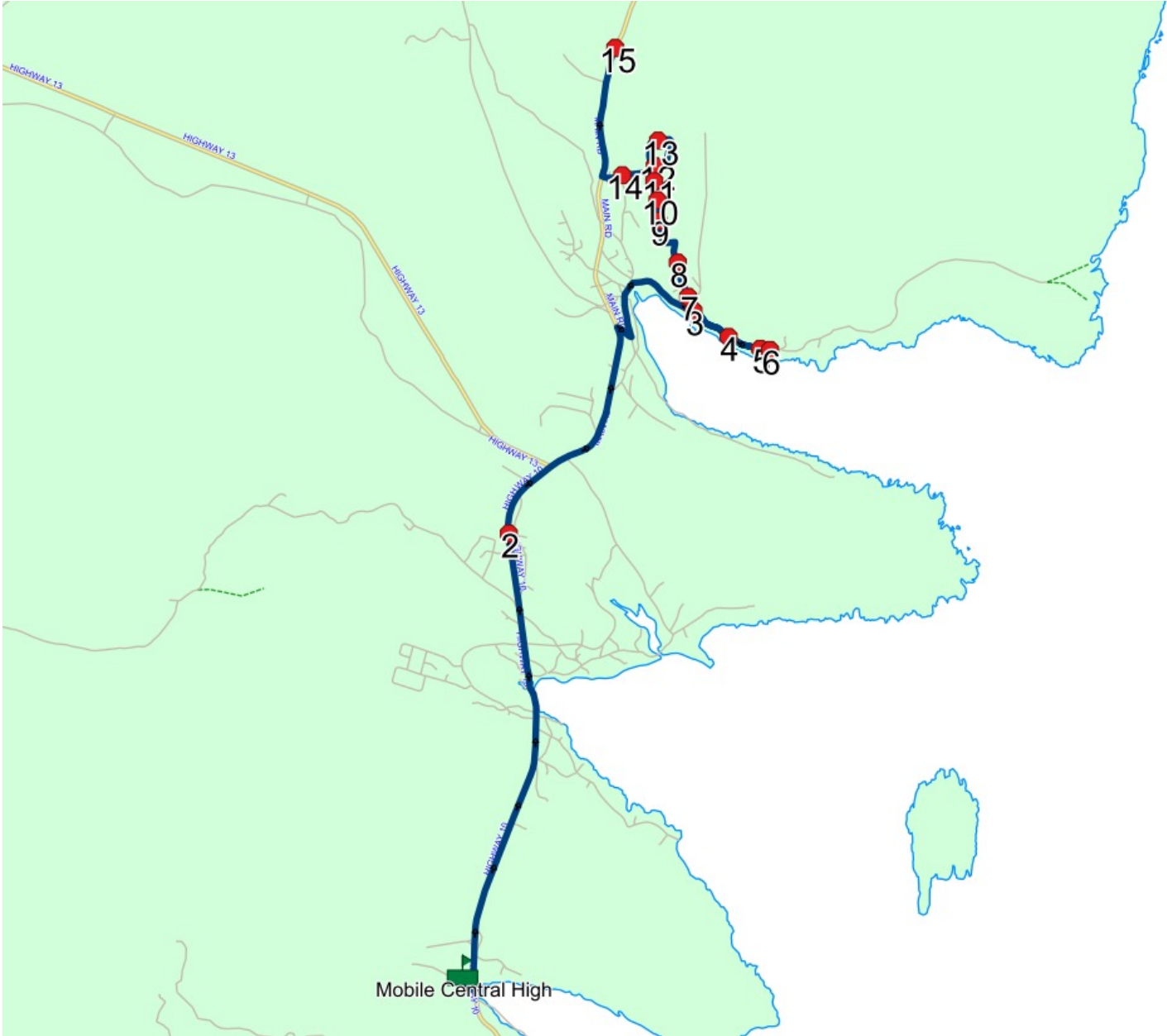
Riders: 61      Stops: 15      Start Time: 2:55 PM      End Time: 3:42 PM (47 min)      Distance: 16.30 km

Schools: Mobile Central High

#	Arrival	Departure	Description	Stop Ld	Run Ld
1	2:55 PM	3:10 PM	Mobile Central High Driveway	61	61
2	3:16 PM	3:17 PM	HIGHWAY 10 & WILLIAMS LANE	3	58
3	3:22 PM	3:23 PM	99 NORTHSIDE RD	5	53
4	3:23 PM		167 NORTHSIDE RD	0	53
5	3:24 PM		229 NORTH SIDE RD	0	53
6	3:24 PM		254 NORTH SIDE RD	2	51
7	3:26 PM	3:27 PM	MARSH RD & BACK LANE	1	50
8	3:28 PM		95 MARSH RD	2	48
9	3:30 PM	3:31 PM	117 SHELDON DR	10	38
10	3:31 PM	3:32 PM	93 SHELDON DR	5	33
11	3:32 PM	3:33 PM	72 SHELDON DR	4	29
12	3:34 PM	3:35 PM	3 DUNN DR	4	25
13	3:36 PM		41 DUNN DR	5	20
14	3:38 PM	3:39 PM	23 SHELDON DR	14	6
15	3:41 PM	3:42 PM	SOUTHERN SHORE HWY	6	0

**Total:**      16.30 km      2:55 PM - 3:42 PM 47 min

Route: 17-137-7 Run: 17-137-7B PM



Total Active:	16.30 km	47 min
Total Deadhead:	0.00 m	0 min
Total Slack:		0 min
Total:	16.30 km	47 min