

Route: LP 22 Run: BC 22

Route: LP 22
Driver:
Description:
Schools: Botwood Collegiate (132)

Operator:
Vehicle:

Capacity: 0

Run: BC 22 **Description:**
Riders: 3 **Stops:** 10 **Start Time:** 8:25 AM **End Time:** 8:44 AM (19 min) **Distance:** 5.72 km
Schools: Botwood Collegiate

#	Arrival	Departure	Description
1		8:25 AM	235 HIGHWAY 350
2		8:27 AM	27 SACREYS RD
3		8:28 AM	204 COMMONWEALTH DR
4		8:30 AM	180 COMMONWEALTH DR
5		8:32 AM	HOLLETT PL & COMMONWEALTH DR
6		8:34 AM	90 COMMONWEALTH DR
7		8:36 AM	COMMONWEALTH DR & CONFEDERATION PL
8		8:38 AM	MARINE DR & PATTISON AVE
9		8:40 AM	Anthony Ins
10	8:44 AM	8:45 AM	Botwood Collegiate Driveway

Total: 5.72 km 8:25 AM - 8:44 AM 19 min

Route: LP 22 Run: BC 22



Total Active:	5.72 km	19 min
Total Deadhead:	0.00 m	0 min
Total Slack:		0 min

Route: LP 24 Run: BC 24

Route: LP 24
Driver:
Description:
Schools: Botwood Collegiate (132)

Operator:
Vehicle:

Capacity: 0

Run: BC 24 **Description:**
Riders: 13 **Stops:** 14 **Start Time:** 8:32 AM **End Time:** 8:50 AM (18 min) **Distance:** 6.98 km
Schools: Botwood Collegiate

#	Arrival	Departure	Description
1	8:31 AM	8:32 AM	MAIN ST & ABBOTT ST
2		8:34 AM	179 MAIN ST
3		8:35 AM	142 MAIN ST
4		8:36 AM	BLAKES LANE & MAIN ST
5		8:37 AM	62 MAIN ST
6		8:38 AM	45 MAIN ST
7	8:38 AM	8:39 AM	MAIN ST & SWANEE POOL RD
8		8:40 AM	17 WATER ST
9		8:41 AM	24 WATER ST
10	8:42 AM	8:43 AM	79 WATER ST
11		8:43 AM	97 WATER ST
12		8:44 AM	145 WATER ST
13		8:45 AM	WATER ST & HILL RD
14	8:50 AM	8:51 AM	Botwood Collegiate Driveway

Total: 6.98 km 8:32 AM - 8:50 AM 18 min

Route: LP 24 Run: BC 24



Total Active:	6.98 km	18 min
Total Deadhead:	0.00 m	0 min
Total Slack:		0 min

Route: LP 24 Run: BC 24 pm

Route: LP 24
Driver:
Description:
Schools: Botwood Collegiate (132)

Operator:
Vehicle:

Capacity: 0

Run: BC 24 pm **Description:**
Riders: 11 **Stops:** 14 **Start Time:** 3:10 PM **End Time:** 3:26 PM (16 min) **Distance:** 6.98 km
Schools: Botwood Collegiate

#	Arrival	Departure	Description
1	3:09 PM	3:10 PM	Botwood Collegiate Driveway
2	3:14 PM		WATER ST & HILL RD
3	3:15 PM	3:16 PM	145 WATER ST
4	3:17 PM		97 WATER ST
5	3:17 PM	3:18 PM	79 WATER ST
6	3:18 PM		24 WATER ST
7	3:19 PM		17 WATER ST
8	3:21 PM		MAIN ST & SWANEE POOL RD
9	3:22 PM		45 MAIN ST
10	3:23 PM	3:24 PM	62 MAIN ST
11	3:24 PM		BLAKES LANE & MAIN ST
12	3:25 PM		142 MAIN ST
13	3:26 PM		179 MAIN ST
14	3:26 PM	3:27 PM	MAIN ST & ABBOTT ST

Total: 6.98 km 3:10 PM - 3:26 PM 16 min

Route: LP 24 Run: BC 24 pm



Total Active:	6.98 km	16 min
Total Deadhead:	0.00 m	0 min
Total Slack:		0 min

Route: LP 25 Run: BC 25

Route: LP 25
Driver:
Description:
Schools: Botwood Collegiate (132)

Operator:
Vehicle:

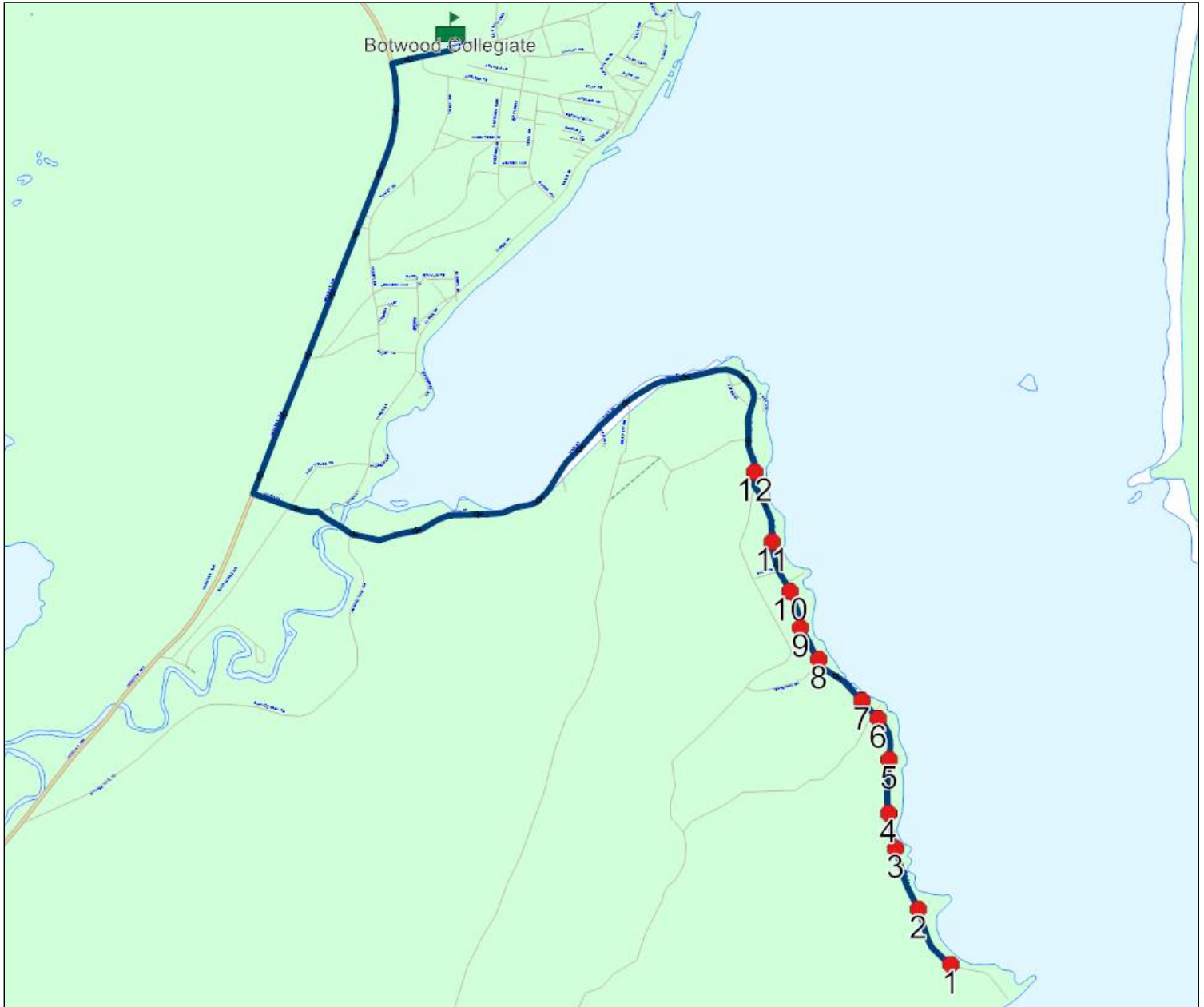
Capacity: 0

Run: BC 25 **Description:**
Riders: 8 **Stops:** 13 **Start Time:** 8:31 AM **End Time:** 8:50 AM (19 min) **Distance:** 9.68 km
Schools: Botwood Collegiate

#	Arrival	Departure	Description
1		8:31 AM	2nd House From Pt.
2		8:32 AM	Turnaround
3		8:33 AM	359MAIN ST
4		8:33 AM	355 MAIN ST
5	8:33 AM	8:34 AM	339 MAIN ST
6		8:34 AM	330 MAIN ST
7		8:35 AM	317 MAIN ST
8		8:36 AM	301 MAIN ST
9		8:36 AM	284 MAIN ST
10		8:36 AM	261 MAIN ST
11		8:37 AM	245 MAIN ST
12		8:38 AM	212 MAIN ST
13	8:50 AM	8:51 AM	Botwood Collegiate Driveway

Total: 9.68 km 8:31 AM - 8:50 AM 19 min

Route: LP 25 Run: BC 25



Total Active:	9.68 km	19 min
Total Deadhead:	0.00 m	0 min
Total Slack:		0 min

Route: LP 25 Run: BC 25 pm

Route: LP 25
Driver:
Description:
Schools: Botwood Collegiate (132)

Operator:
Vehicle:

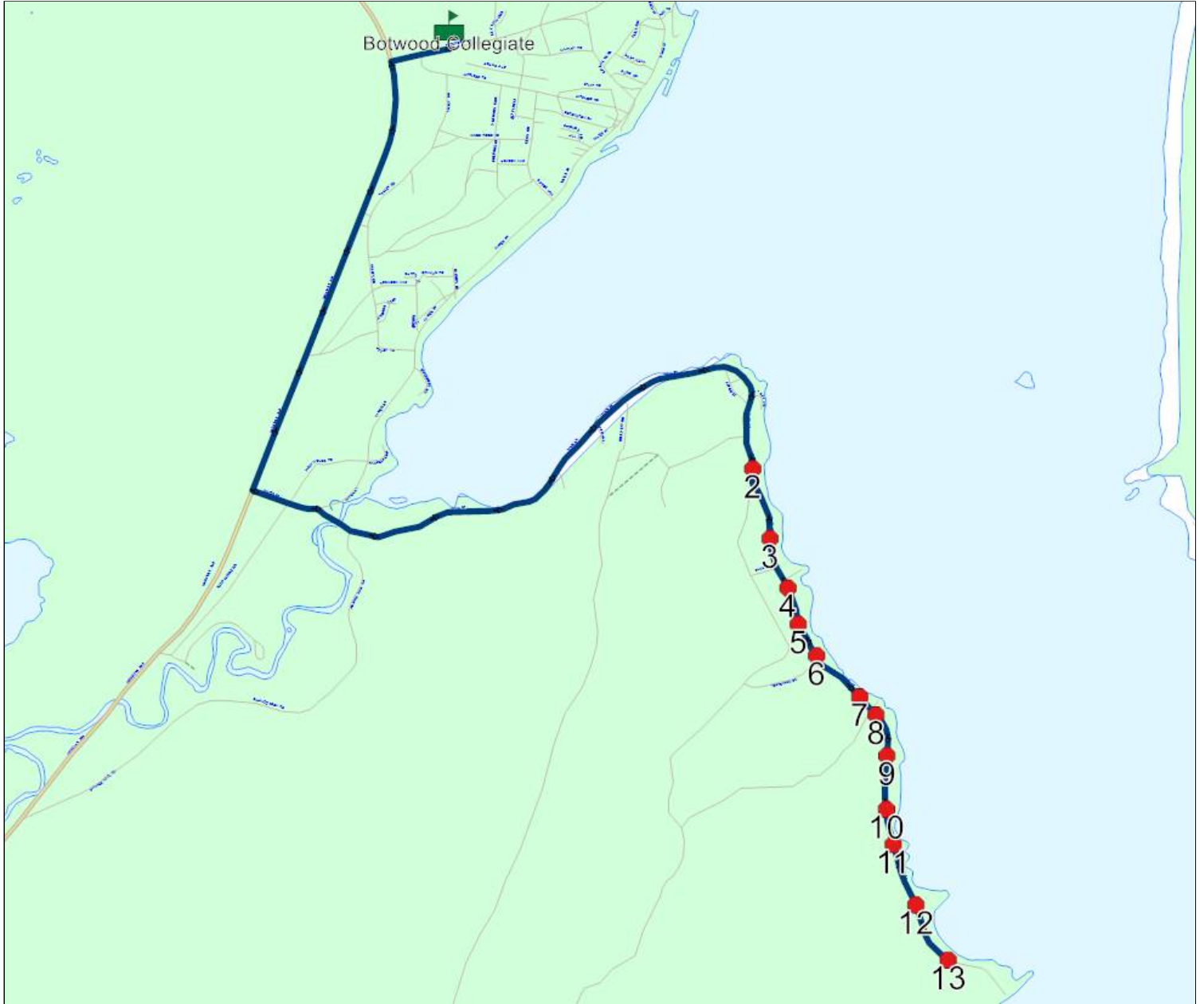
Capacity: 0

Run: BC 25 pm **Description:**
Riders: 8 **Stops:** 13 **Start Time:** 3:10 PM **End Time:** 3:30 PM (20 min) **Distance:** 9.68 km
Schools: Botwood Collegiate

#	Arrival	Departure	Description
1	3:09 PM	3:10 PM	Botwood Collegiate Driveway
2	3:22 PM		212 MAIN ST
3	3:24 PM		245 MAIN ST
4	3:24 PM		261 MAIN ST
5	3:25 PM		284 MAIN ST
6	3:25 PM		301 MAIN ST
7	3:26 PM		317 MAIN ST
8	3:27 PM		330 MAIN ST
9	3:27 PM	3:28 PM	339 MAIN ST
10	3:28 PM		355 MAIN ST
11	3:28 PM		359MAIN ST
12	3:29 PM		Turnaround
13	3:30 PM		2nd House From Pt.

Total: 9.68 km 3:10 PM - 3:30 PM 20 min

Route: LP 25 Run: BC 25 pm



Total Active:	9.68 km	20 min
Total Deadhead:	0.00 m	0 min
Total Slack:		0 min

Route: LP 26 Run: BC 26_AM

Route: LP 26
 Driver:
 Description:
 Schools: Botwood Collegiate (132)

Operator:
 Vehicle:

Capacity: 0

Run: BC 26_AM Description:
 Riders: 0 Stops: 17 Start Time: 8:03 AM End Time: 8:40 AM (37 min) Distance: 20.22 km
 Schools: Botwood Collegiate

#	Arrival	Departure	Description
1		8:03 AM	200 Pt of Bay
2		8:11 AM	192 Pt of Bay
3		8:18 AM	134 Pt of Bay
4		8:24 AM	33 Phillips Head
5		8:24 AM	107 Phillips Head
6		8:25 AM	99 Phillips Head
7		8:25 AM	13 Phillips Head
8		8:28 AM	474 HIGHWAY 352
9		8:30 AM	412 Northern Arm
10		8:30 AM	379 Northern Arm
11		8:31 AM	329 Northern Arm
12		8:31 AM	302 Northern Arm
13		8:32 AM	256 Northern Arm
14		8:33 AM	218 Northern Arm
15		8:34 AM	Roxannes Varity
16		8:36 AM	29 Northern Arm
17	8:40 AM		Botwood Collegiate Driveway

Total: 20.22 km 8:03 AM - 8:40 AM 37 min

Route: LP 26 Run: BC 26_AM



Total Active:	20.22 km	37 min
Total Deadhead:	0.00 m	0 min
Total Slack:		0 min

Route: LP 26 Run: BC 26_PM

Route: LP 26
Driver:
Description:
Schools: Botwood Collegiate (132)

Operator:
Vehicle:

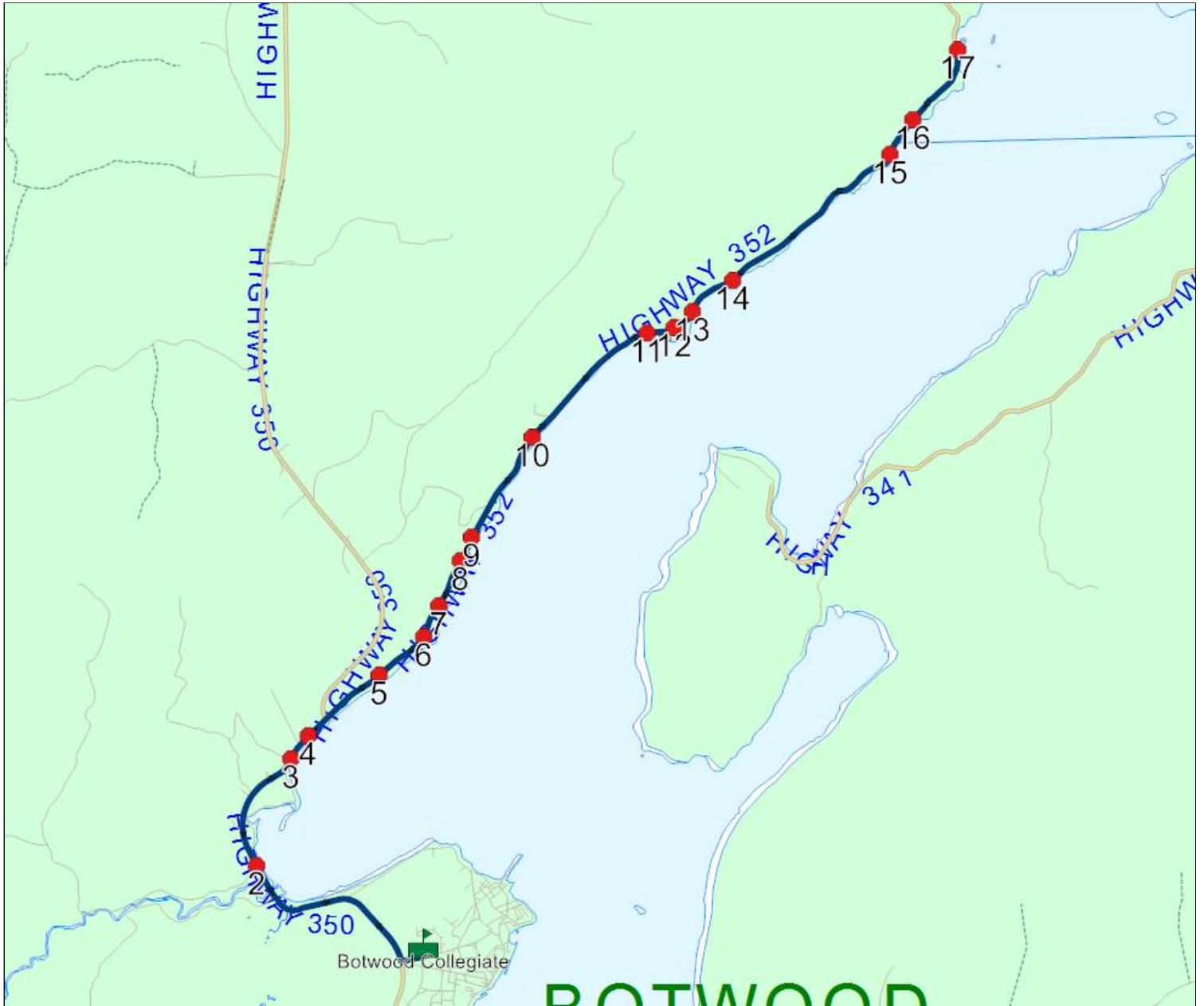
Capacity: 0

Run: BC 26_PM **Description:**
Riders: 0 **Stops:** 17 **Start Time:** 3:05 PM **End Time:** 3:40 PM (35 min) **Distance:** 20.22 km
Schools: Botwood Collegiate

#	Arrival	Departure	Description
1		3:05 PM	Botwood Collegiate Driveway
2	3:09 PM		29 Northern Arm
3	3:11 PM		Roxannes Varity
4	3:11 PM		218 Northern Arm
5	3:13 PM		256 Northern Arm
6	3:14 PM		302 Northern Arm
7	3:14 PM		329 Northern Arm
8	3:15 PM		379 Northern Arm
9	3:15 PM		412 Northern Arm
10	3:22 PM		474 HIGHWAY 352
11	3:27 PM		13 Phillips Head
12	3:28 PM		99 Phillips Head
13	3:29 PM		107 Phillips Head
14	3:30 PM		33 Phillips Head
15	3:36 PM		134 Pt of Bay
16	3:38 PM		192 Pt of Bay
17	3:40 PM		200 Pt of Bay

Total: 20.22 km 3:05 PM - 3:40 PM 35 min

Route: LP 26 Run: BC 26_PM



Total Active:	20.22 km	35 min
Total Deadhead:	0.00 m	0 min
Total Slack:		0 min