

## Route: 17-190-10

**Route:** 17-190-10

**Operator:** TMN Busing Ltd

**Capacity:** 36

**Driver:**

**Vehicle:** 17-190-10

**Description:**

**Schools:** Stephenville Primary (120) , Stephenville Middle School (396)

**Run:** 17-190-10 AM

**Description:**

**Riders:** 55

**Stops:** 19

**Start Time:** 7:23 AM

**End Time:** 8:11 AM (49 min)

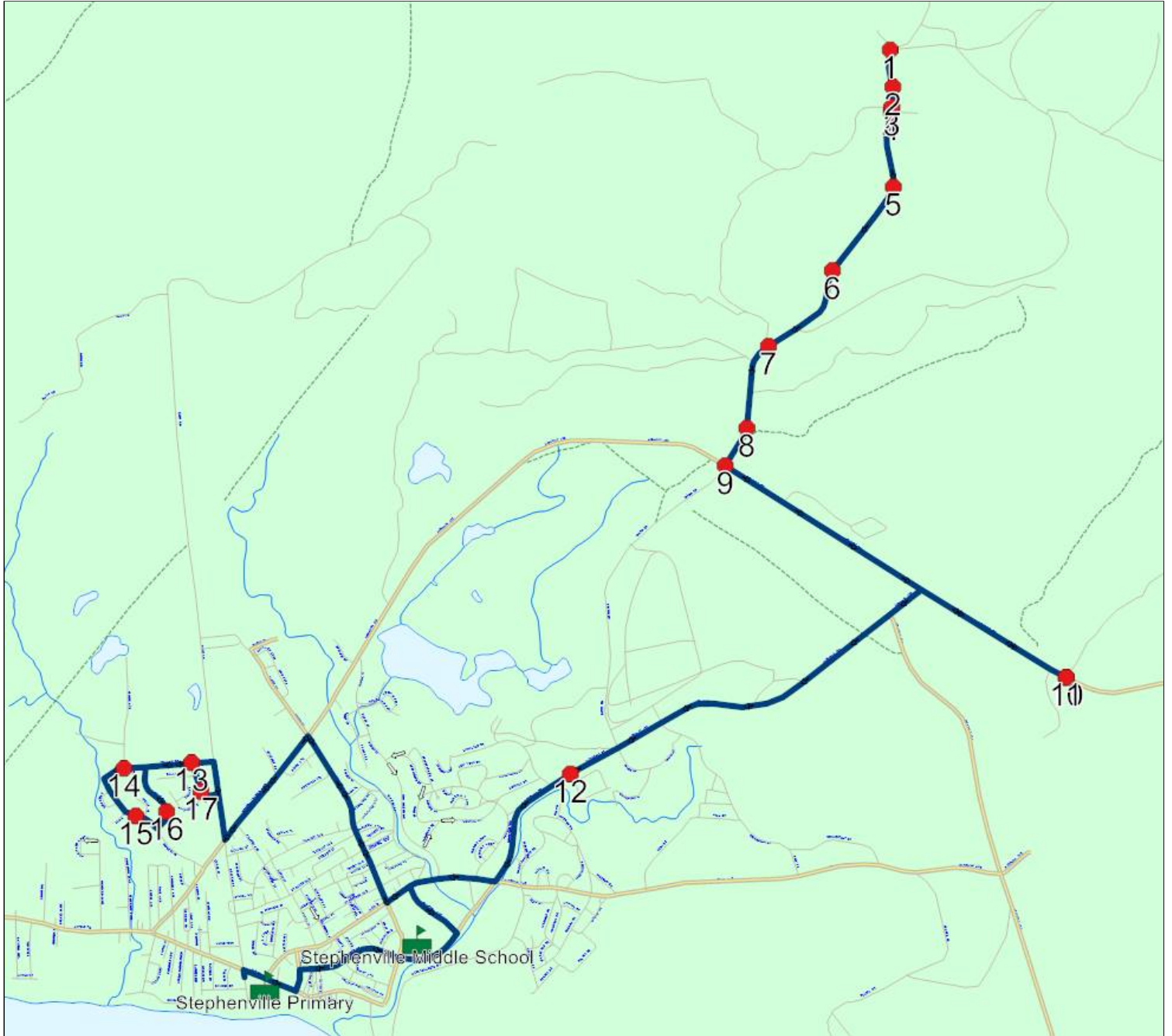
**Distance:** 21.46 km

**Schools:** Stephenville Middle School (396), Stephenville Primary (120)

#	Arrival	Departure	Description	Stop Ld	Run Ld
1		7:23 AM	COLDBROOK TURNAROUND 1 & COLDBROOK TURNAROUND 2	0	0
2	7:23 AM	7:24 AM	COLDBROOK TURNAROUND 1	22	22
3		7:25 AM	COLD BROOK RD & COLDBROOK TURNAROUND 1	0	22
4		7:25 AM	Cold Brook Road & COLD BROOK RD	0	22
5		7:26 AM	Cold Brook Road	0	22
6		7:27 AM	Cold Brook Road	0	22
7		7:29 AM		0	22
8		7:30 AM		0	22
9		7:30 AM	Cold Brook Road & HIGHWAY 460	0	22
10	7:34 AM		396 Transfer @ NOELS POND & HIGHWAY 460 18-071-1 to 17-190-10	2	24
11	7:34 AM	7:35 AM	NOELS POND & HIGHWAY 460	13	37
12	7:39 AM	7:40 AM	MINNESOTA DR & PIEROWAY PARK	5	42
13		7:49 AM	49 FOWLOW DR	4	46
14	7:50 AM	7:51 AM	FOWLOW DR & HILLIER AVE	6	52
15		7:53 AM	79 BRUCE BLVD	2	54
16	7:54 AM	7:55 AM	20 GILLIS DR	1	55
17		7:57 AM	5 WALSHS AVE	0	55
18	8:05 AM	8:06 AM	Stephenville Middle School Driveway	20	35
19	8:10 AM	8:12 AM	Stephenville Primary Driveway	35	0

**Total:** 21.46 km 7:23 AM - 8:11 AM 49 min

Route: 17-190-10



## Route: 17-190-10

**Run:** 17-190-10 PM

**Description:**

**Riders:** 55

**Stops:** 19

**Start Time:** 2:43 PM

**End Time:** 3:33 PM (49 min)

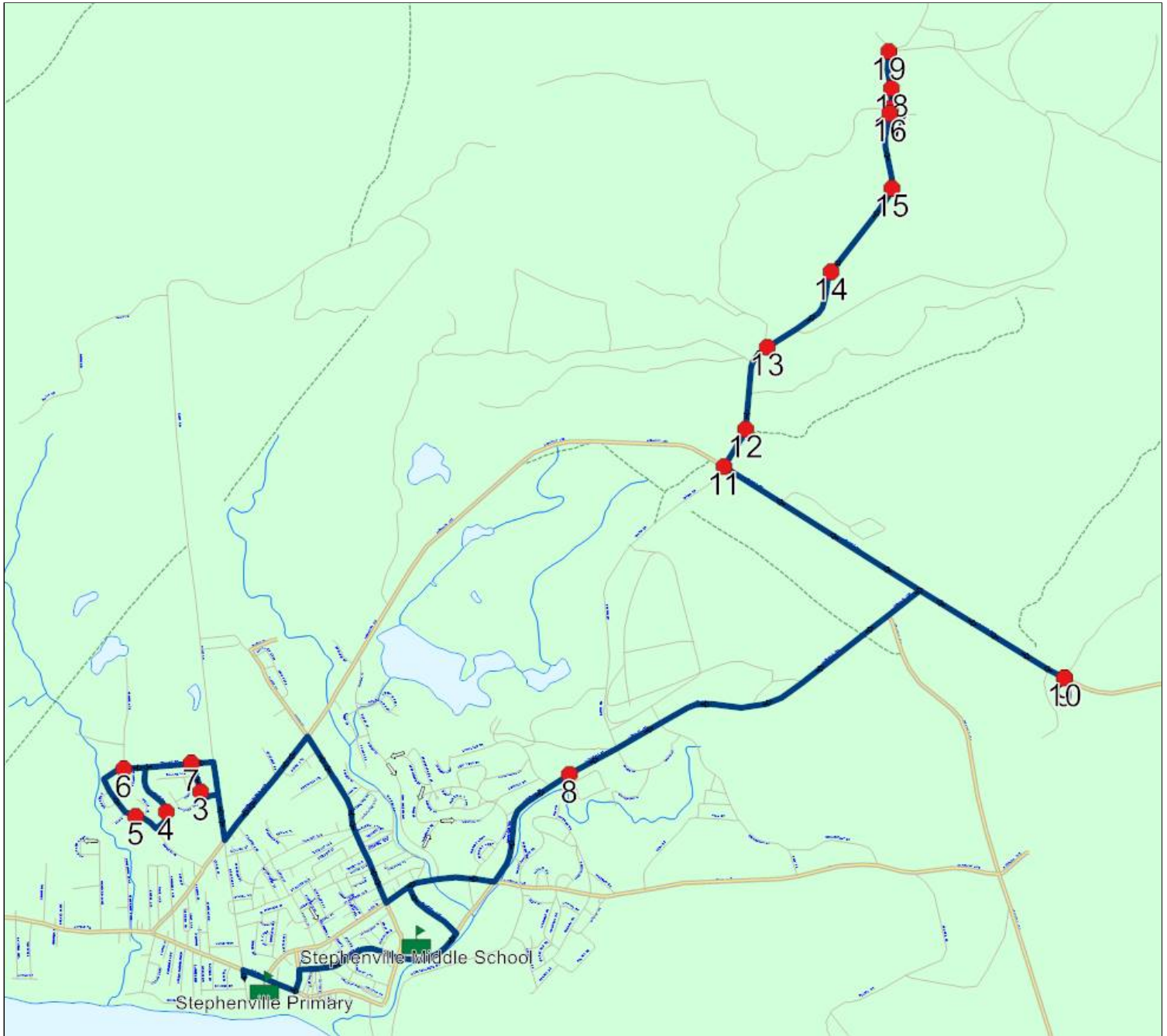
**Distance:** 21.46 km

**Schools:** Stephenville Primary (120), Stephenville Middle School (396)

#	Arrival	Departure	Description	Stop Ld	Run Ld
1	2:43 PM	2:45 PM	Stephenville Primary Driveway	35	35
2	2:48 PM	2:50 PM	Stephenville Middle School Driveway	20	55
3	2:58 PM		5 WALSHS AVE	0	55
4	3:01 PM		20 GILLIS DR	1	54
5	3:02 PM	3:03 PM	79 BRUCE BLVD	2	52
6	3:04 PM	3:05 PM	FOWLOW DR & HILLIER AVE	6	46
7	3:06 PM	3:07 PM	49 FOWLOW DR	4	42
8	3:16 PM		MINNESOTA DR & PIEROWAY PARK	5	37
9	3:21 PM	3:22 PM	NOELS POND & HIGHWAY 460	13	24
10	3:22 PM		396 Transfer @ NOELS POND & HIGHWAY 460 17-190-10 to 18-071-1	2	22
11	3:25 PM		Cold Brook Road & HIGHWAY 460	0	22
12	3:26 PM			0	22
13	3:27 PM			0	22
14	3:28 PM		Cold Brook Road	0	22
15	3:30 PM		Cold Brook Road	0	22
16	3:31 PM		Cold Brook Road & COLD BROOK RD	0	22
17	3:31 PM		COLD BROOK RD & COLDBROOK TURNAROUND 1	0	22
18	3:31 PM	3:32 PM	COLDBROOK TURNAROUND 1	22	0
19	3:33 PM		COLDBROOK TURNAROUND 1 & COLDBROOK TURNAROUND 2	0	0

**Total:** 21.46 km 2:43 PM - 3:33 PM 49 min

### Route: 17-190-10



<b>Total Active:</b>	42.93 km	98 min
<b>Total Deadhead:</b>	0.00 m	0 min
<b>Total Slack:</b>		0 min

## Route: 17-190-6

**Route:** 17-190-6

**Operator:** TMN Busing Ltd

**Capacity:** 70

**Driver:**

**Vehicle:** 17-190-6

**Description:**

**Schools:** Stephenville High School (119) , Stephenville Primary (120)

**Run:** 17-190-6A AM

**Description:**

**Riders:** 14

**Stops:** 15

**Start Time:** 7:48 AM

**End Time:** 8:11 AM (23 min)

**Distance:** 11.88 km

**Schools:** Stephenville Primary (120)

#	Arrival	Departure	Description	Stop Ld	Run Ld
1	7:48 AM	7:49 AM	KIPPENS RD & DOUCETTES LANE	1	1
2	7:49 AM	7:50 AM	Bus Shelter 128 Kippens Rd	4	5
3		7:51 AM	213 Kippens Rd	0	5
4		7:53 AM	Bus Shelter Zenzville	0	5
5	7:53 AM	7:54 AM	KIPPENS RD & DRIFTWOOD DR	1	6
6		7:56 AM	16 Spruce Dr	1	7
7		7:58 AM	2 Birch Dr	2	9
8		8:00 AM	28 Birch Dr	1	10
9		8:02 AM	Silver Dollar	1	11
10	8:02 AM	8:03 AM	114 KIPPENS RD	1	12
11		8:03 AM	Bus Shelter Edward's Lane	0	12
12	8:03 AM	8:04 AM	Bus Shelter Oake Drive	1	13
13		8:05 AM	12 Bayview Hgts	0	13
14		8:07 AM	11 Leah Hgts	1	14
15	8:10 AM	8:11 AM	Stephenville Primary Driveway	14	0

**Total:** 11.88 km 7:48 AM - 8:11 AM 23 min

Route: 17-190-6



**Deadhead:** 2.95 km 8:11 AM - 8:16 AM 6 min  
**Slack:** 8:16 AM - 7:58 AM -18 min

## Route: 17-190-6

**Run:** 17-190-6A PM

**Description:**

**Riders:** 14

**Stops:** 15

**Start Time:** 2:44 PM

**End Time:** 3:09 PM (25 min)

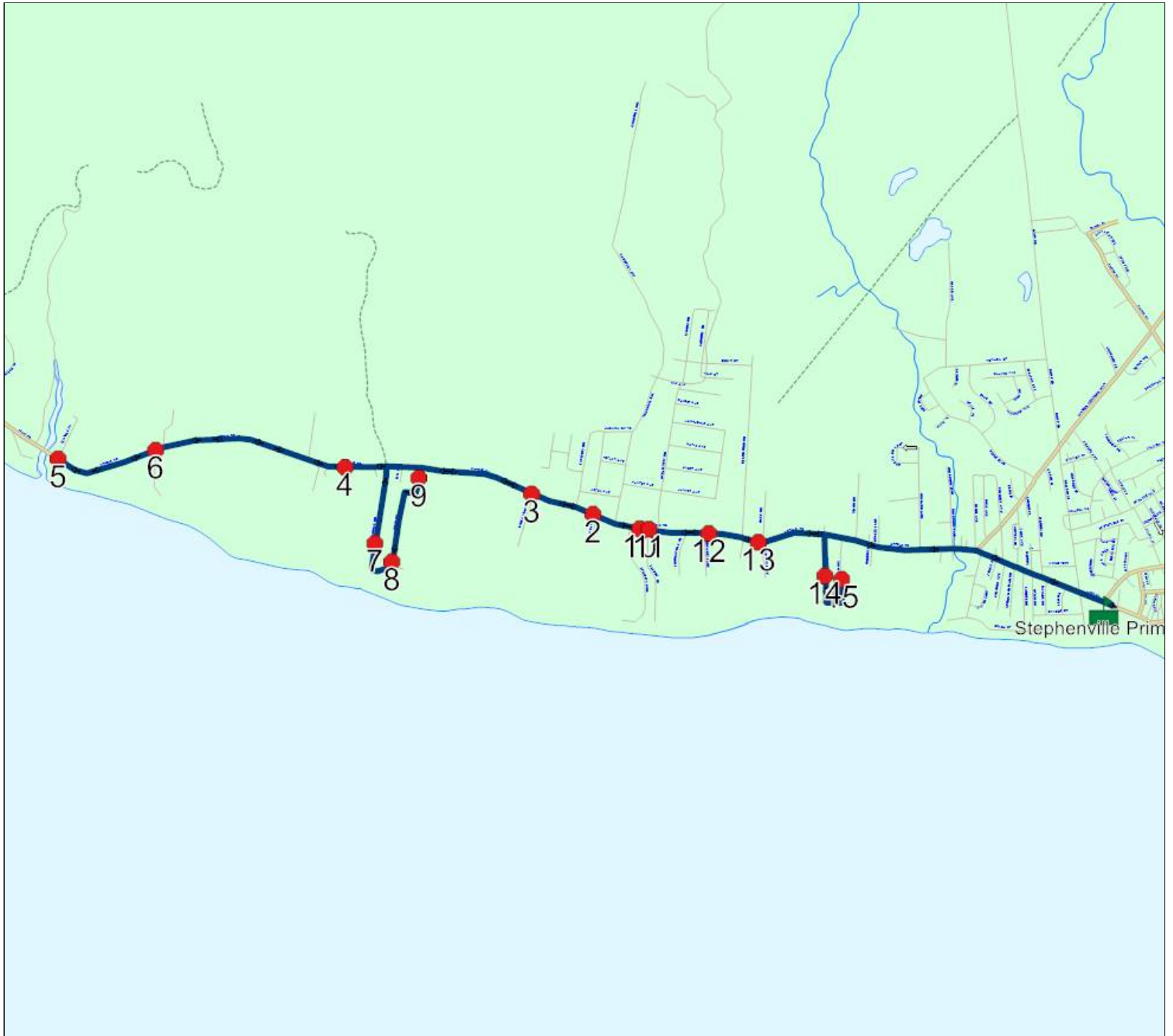
**Distance:** 13.16 km

**Schools:** Stephenville Primary (120)

#	Arrival	Departure	Description	Stop Ld	Run Ld
1	2:44 PM	2:45 PM	Stephenville Primary Driveway	14	14
2	2:49 PM		KIPPENS RD & DOUCETTES LANE	1	13
3	2:50 PM		Bus Shelter 128 Kippens Rd	4	9
4	2:52 PM		213 Kippens Rd	0	9
5	2:53 PM		Bus Shelter Zenzville	0	9
6	2:54 PM	2:55 PM	KIPPENS RD & DRIFTWOOD DR	1	8
7	2:57 PM	2:58 PM	16 Spruce Dr	1	7
8	2:59 PM		2 Birch Dr	2	5
9	3:01 PM		28 Birch Dr	1	4
10	3:03 PM	3:04 PM	Silver Dollar	1	3
11	3:04 PM		114 KIPPENS RD	1	2
12	3:05 PM		Bus Shelter Edward's Lane	0	2
13	3:05 PM		Bus Shelter Oake Drive	1	1
14	3:07 PM		12 Bayview Hgts	0	1
15	3:08 PM	3:09 PM	11 Leah Hgts	1	0

**Total:** 13.16 km 2:44 PM - 3:09 PM 25 min

Route: 17-190-6



**Deadhead:** 3.10 km 3:09 PM - 3:17 PM 8 min  
**Slack:** 3:17 PM - 2:55 PM -21 min



## Route: 17-190-7

**Route:** 17-190-7

**Operator:** TMN Busing Ltd

**Capacity:** 70

**Driver:**

**Vehicle:** 17-190-7

**Description:**

**Schools:** Stephenville Elementary (118) , Stephenville Primary (120)

**Run:** 17-190-7A AM

**Description:**

**Riders:** 32

**Stops:** 14

**Start Time:** 7:44 AM

**End Time:** 8:12 AM (27 min)

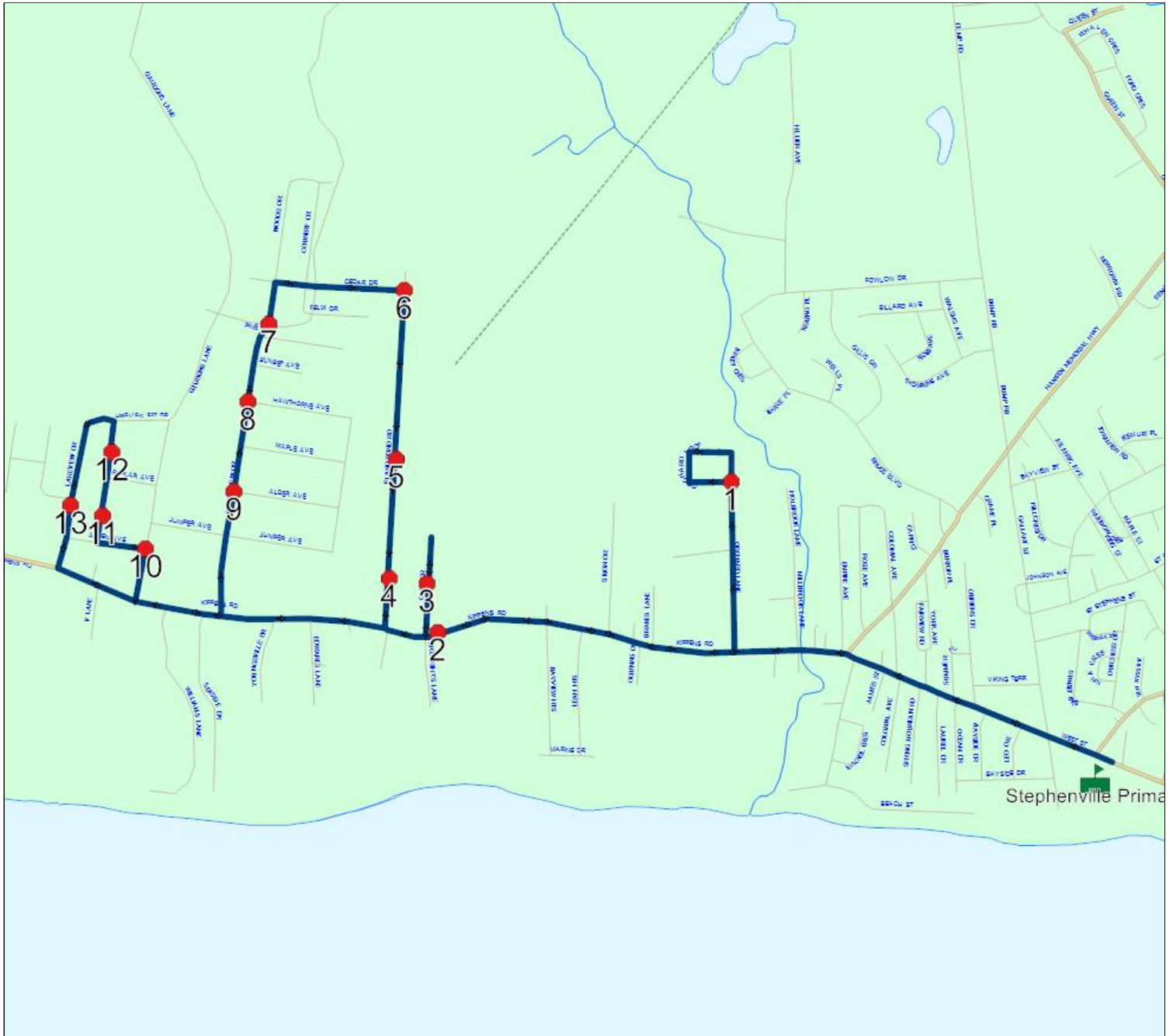
**Distance:** 9.95 km

**Schools:** Stephenville Primary (120)

#	Arrival	Departure	Description	Stop Ld	Run Ld
1	7:44 AM	7:45 AM	ORCHARD LANE & ORCHARD LOOP	2	2
2		7:49 AM	54 KIPPENS RD	2	4
3	7:50 AM	7:51 AM	17 OAKE DR	6	10
4		7:52 AM	8 Island Pond Rd	0	10
5		7:53 AM	20 Island Pond Rd	0	10
6		7:54 AM	ISLAND POND RD & CEDAR DR	1	11
7	7:56 AM	7:57 AM	Oceanview & Pine	7	18
8		7:58 AM	Bus Shelter Oceanview & Hawthorn	3	21
9		7:59 AM	OCEAN VIEW DR & ALDER AVE	3	24
10		8:01 AM	Gaudon's Lane & Aspen	5	29
11		8:03 AM	46 LAKEVIEW DR	1	30
12		8:03 AM	30 LAKEVIEW DR	0	30
13		8:05 AM	Corner of Lakeview & Fir	2	32
14	8:10 AM	8:12 AM	Stephenville Primary Driveway	32	0

**Total:** 9.95 km 7:44 AM - 8:12 AM 27 min

### Route: 17-190-7



**Deadhead:** 2.99 km 8:12 AM - 8:19 AM 7 min  
**Slack:** 8:19 AM - 8:08 AM -11 min

## Route: 17-190-7

**Run:** 17-190-7A PM

**Description:**

**Riders:** 32

**Stops:** 14

**Start Time:** 2:43 PM

**End Time:** 3:12 PM (29 min)

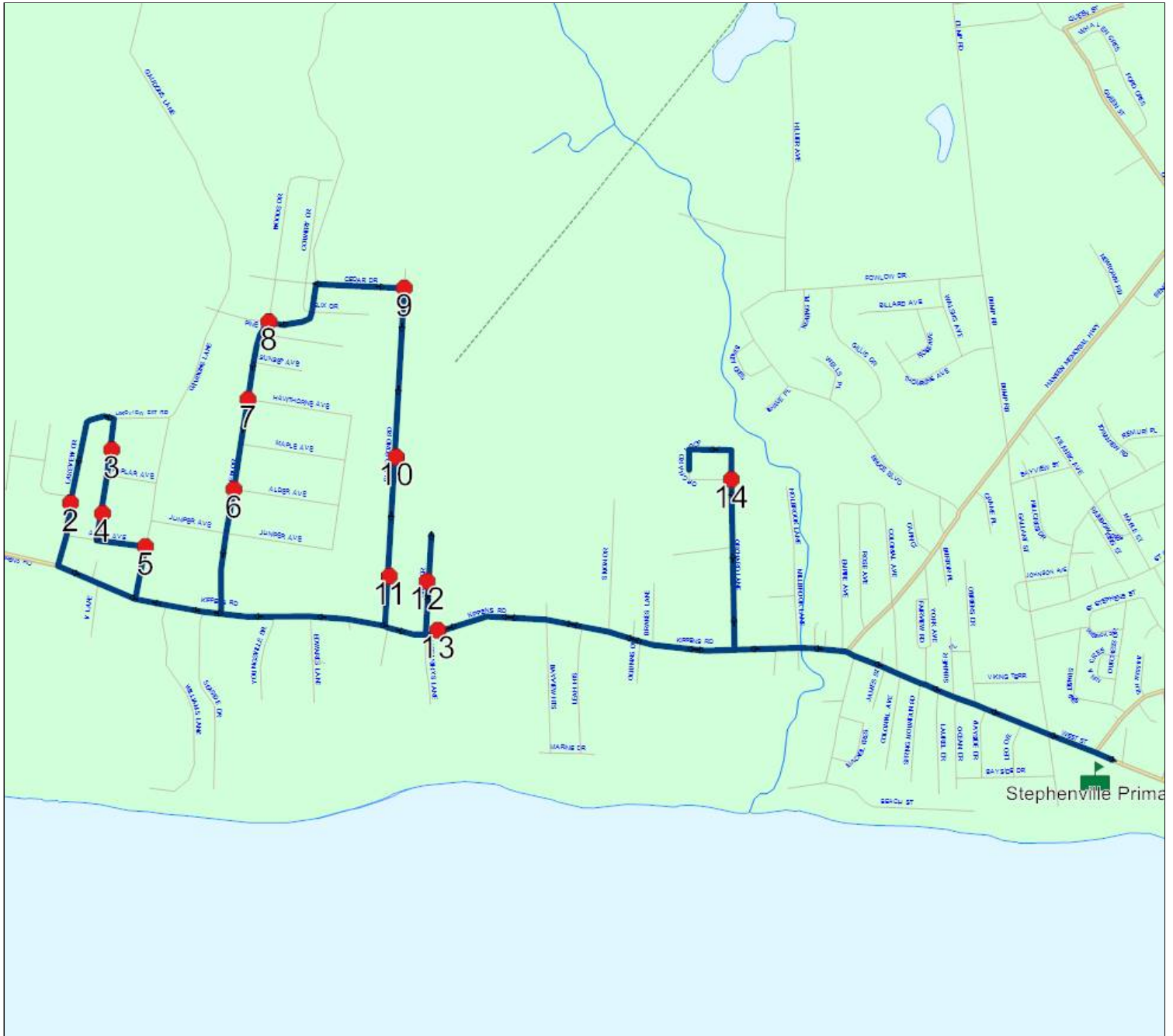
**Distance:** 9.77 km

**Schools:** Stephenville Primary (120)

#	Arrival	Departure	Description	Stop Ld	Run Ld
1	2:43 PM	2:45 PM	Stephenville Primary Driveway	32	32
2	2:50 PM		Comer of Lakeview & Fir	2	30
3	2:51 PM		30 LAKEVIEW DR	0	30
4	2:52 PM		46 LAKEVIEW DR	1	29
5	2:53 PM	2:54 PM	Gaudon's Lane & Aspen	5	24
6	2:56 PM	2:57 PM	OCEAN VIEW DR & ALDER AVE	3	21
7	2:58 PM		Bus Shelter Oceanview & Hawthorn	3	18
8	2:59 PM		Oceanview & Pine	7	11
9	3:01 PM		ISLAND POND RD & CEDAR DR	1	10
10	3:03 PM		20 Island Pond Rd	0	10
11	3:03 PM		8 Island Pond Rd	0	10
12	3:05 PM	3:06 PM	17 OAKE DR	6	4
13	3:07 PM	3:08 PM	54 KIPPENS RD	2	2
14	3:10 PM	3:11 PM	ORCHARD LANE & ORCHARD LOOP	2	0

**Total:** 9.77 km 2:43 PM - 3:12 PM 29 min

### Route: 17-190-7



**Deadhead:** 1.97 km      3:12 PM - 3:17 PM   5 min  
**Slack:**                      3:17 PM - 3:09 PM   -8 min

## Route: 17-190-8

**Route:** 17-190-8

**Operator:** TMN Busing Ltd

**Capacity:** 70

**Driver:**

**Vehicle:** 17-190-8

**Description:**

**Schools:** Stephenville Elementary (118) , Stephenville Primary (120)

**Run:** 17-190-8A AM

**Description:**

**Riders:** 60

**Stops:** 11

**Start Time:** 7:46 AM

**End Time:** 8:12 AM (27 min)

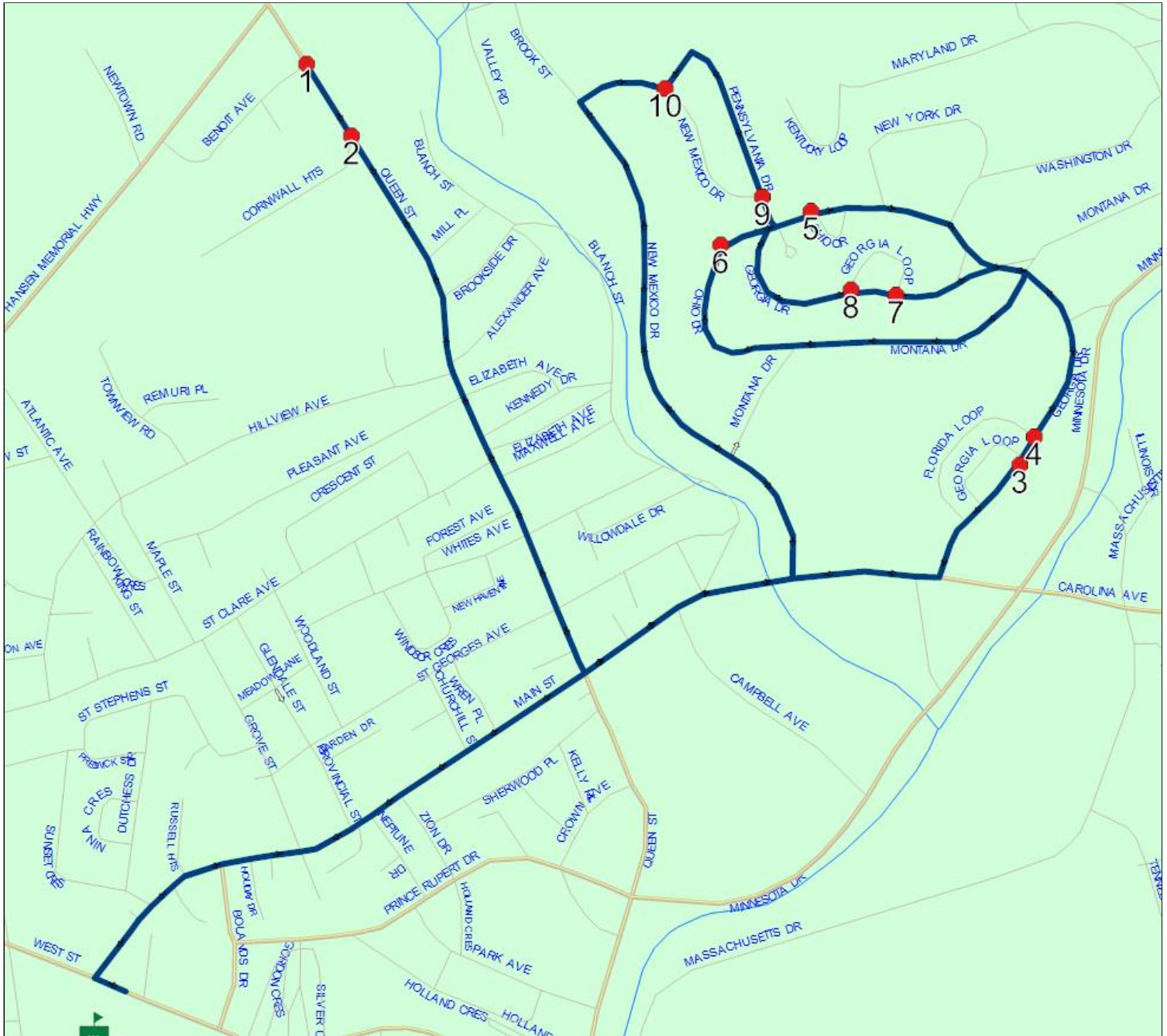
**Distance:** 7.18 km

**Schools:** Stephenville Primary (120)

#	Arrival	Departure	Description	Stop Ld	Run Ld
1		7:46 AM	Queen St/ Benoit's Subdivision	3	3
2	7:46 AM	7:47 AM	Queen St / Cornwall Hgts	8	11
3	7:51 AM	7:52 AM	32 Georgia Drive	2	13
4		7:52 AM	GEORGIA DR & FLORIDA LOOP	6	19
5		7:55 AM	75 OHIO DR	2	21
6	7:55 AM	7:56 AM	51 OHIO DR	10	31
7		7:59 AM	GEORGIA DR & GEORGIA LOOP	2	33
8	7:59 AM	8:00 AM	152 Georgia Drive	8	41
9	8:01 AM	8:02 AM	New Mexico / Pennsylvania Drive	8	49
10		8:03 AM	Bottom New Mexico / Penns Drive	11	60
11	8:10 AM	8:12 AM	Stephenville Primary Driveway	60	0

**Total:** 7.18 km 7:46 AM - 8:12 AM 27 min

Route: 17-190-8



Deadhead: 2.92 km 8:12 AM - 8:17 AM 5 min  
 Slack: 8:17 AM - 8:20 AM 3 min

## Route: 17-190-8

**Run:** 17-190-8A PM

**Description:**

**Riders:** 60

**Stops:** 11

**Start Time:** 2:42 PM

**End Time:** 3:08 PM (26 min)

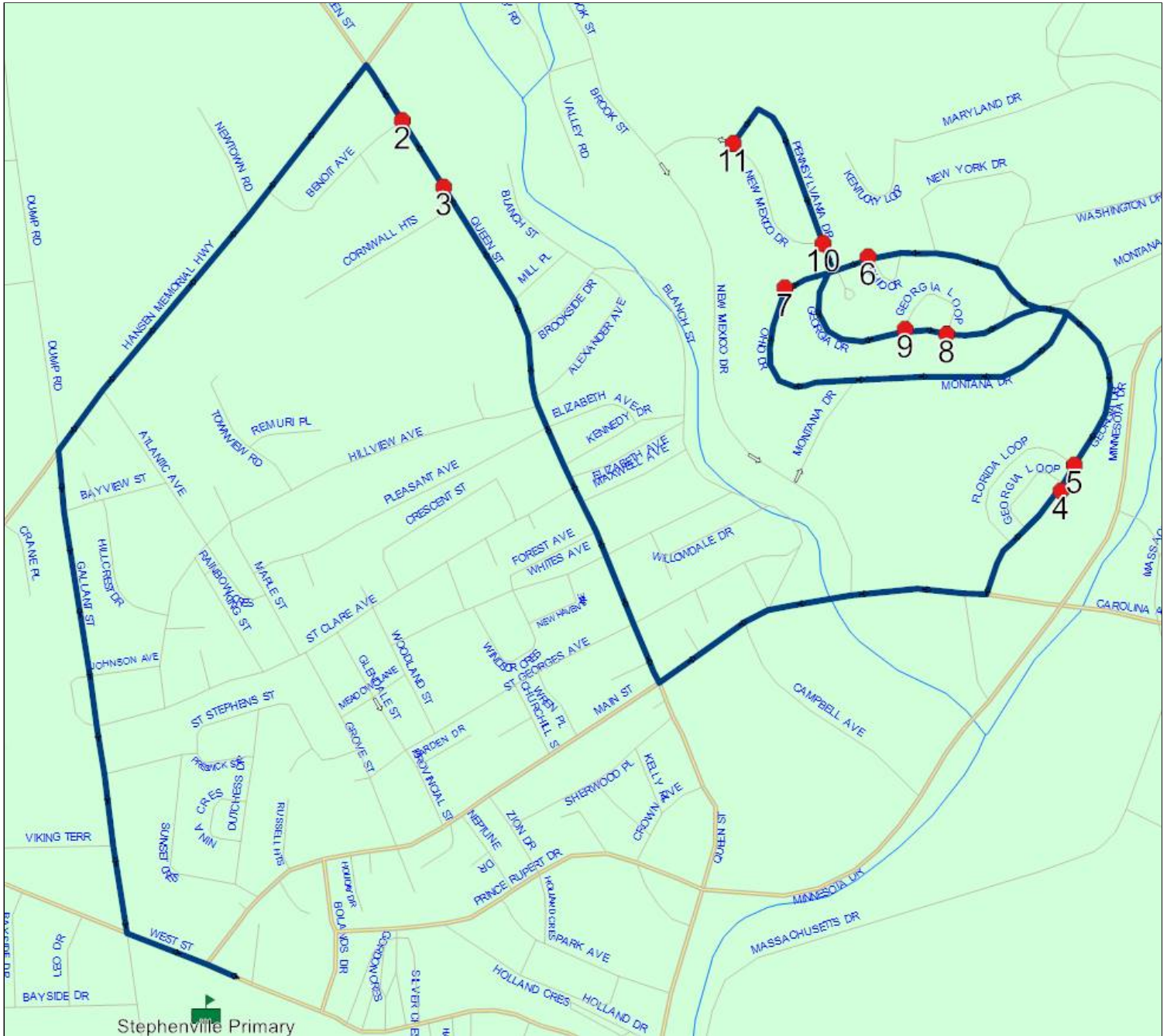
**Distance:** 6.76 km

**Schools:** Stephenville Primary (120)

#	Arrival	Departure	Description	Stop Ld	Run Ld
1	2:42 PM	2:45 PM	Stephenville Primary Driveway	60	60
2	2:49 PM	2:50 PM	Queen St/ Benoit's Subdivision	3	57
3	2:50 PM	2:51 PM	Queen St / Cornwall Hgts	8	49
4	2:55 PM		32 Georgia Drive	2	47
5	2:55 PM	2:56 PM	GEORGIA DR & FLORIDA LOOP	5	42
6	2:59 PM		75 OHIO DR	2	40
7	2:59 PM	3:00 PM	51 OHIO DR	10	30
8	3:03 PM		Georgia Dr / Georgia Loop	3	27
9	3:03 PM	3:04 PM	152 Georgia Drive	8	19
10	3:06 PM		New Mexico / Pennsylvania Drive	8	11
11	3:07 PM	3:08 PM	Bottom New Mexico / Penns Drive	11	0

**Total:** 6.76 km 2:42 PM - 3:08 PM 26 min

Route: 17-190-8



Deadhead: 3.07 km 3:08 PM - 3:16 PM 8 min  
 Slack: 3:16 PM - 3:08 PM -8 min



## Route: 17-190-9

**Route:** 17-190-9

**Operator:** TMN Busing Ltd

**Capacity:** 70

**Driver:**

**Vehicle:** 17-190-9

**Description:**

**Schools:** Stephenville Elementary (118) , Stephenville Primary (120)

**Run:** 17-190-9A AM

**Description:**

**Riders:** 52

**Stops:** 20

**Start Time:** 7:45 AM

**End Time:** 8:12 AM (27 min)

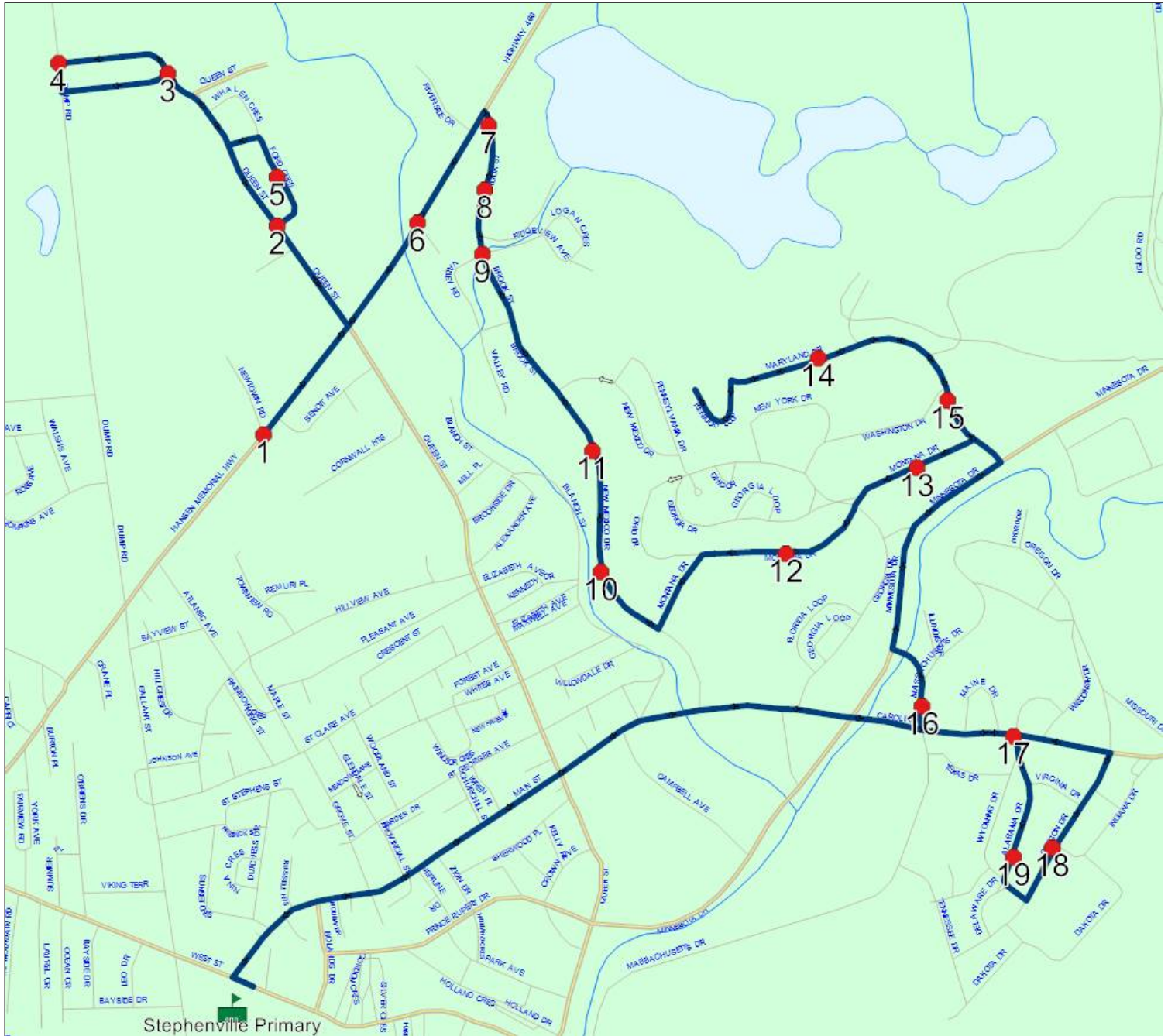
**Distance:** 12.22 km

**Schools:** Stephenville Primary (120)

#	Arrival	Departure	Description	Stop Ld	Run Ld
1		7:45 AM	Newtown Rd @ Hansen Hwy	0	0
2		7:46 AM	QUEEN ST & FORD CRES	2	2
3		7:47 AM	GREEN DR & SIMON DR	2	4
4	7:47 AM	7:48 AM	GREEN DR	1	5
5		7:49 AM	#7 Ford Cres	3	8
6		7:51 AM	Crestwood Dr @ Hansen Hwy	0	8
7		7:51 AM	1A Brook Street	0	8
8		7:52 AM	5 BROOK ST	0	8
9		7:52 AM	Brook St @ Valley Road	5	13
10	7:53 AM	7:54 AM	#58 New Mexico Dr	3	16
11		7:58 AM	#98 New Mexico Dr	3	19
12	8:00 AM	8:01 AM	#60 Montana Dr	13	32
13	8:01 AM	8:02 AM	#150 Montana Dr	1	33
14		8:02 AM	#94 Maryland Dr (before turnaround)	6	39
15		8:02 AM	#61 Maryland Drive	1	40
16	8:02 AM	8:03 AM	Stephenville Manor	2	42
17	8:03 AM	8:04 AM	#110 Carolina Ave	3	45
18		8:05 AM	#23 Oregon Dr	1	46
19	8:05 AM	8:06 AM	#10 Alabama Dr	6	52
20	8:10 AM	8:12 AM	Stephenville Primary Driveway	52	0

**Total:** 12.22 km 7:45 AM - 8:12 AM 27 min

Route: 17-190-9



Deadhead: 3.84 km 8:12 AM - 8:20 AM 8 min  
 Slack: 8:20 AM - 8:05 AM -15 min

## Route: 17-190-9

**Run:** 17-190-9A PM

**Description:**

**Riders:** 52

**Stops:** 20

**Start Time:** 2:42 PM

**End Time:** 3:42 PM (59 min)

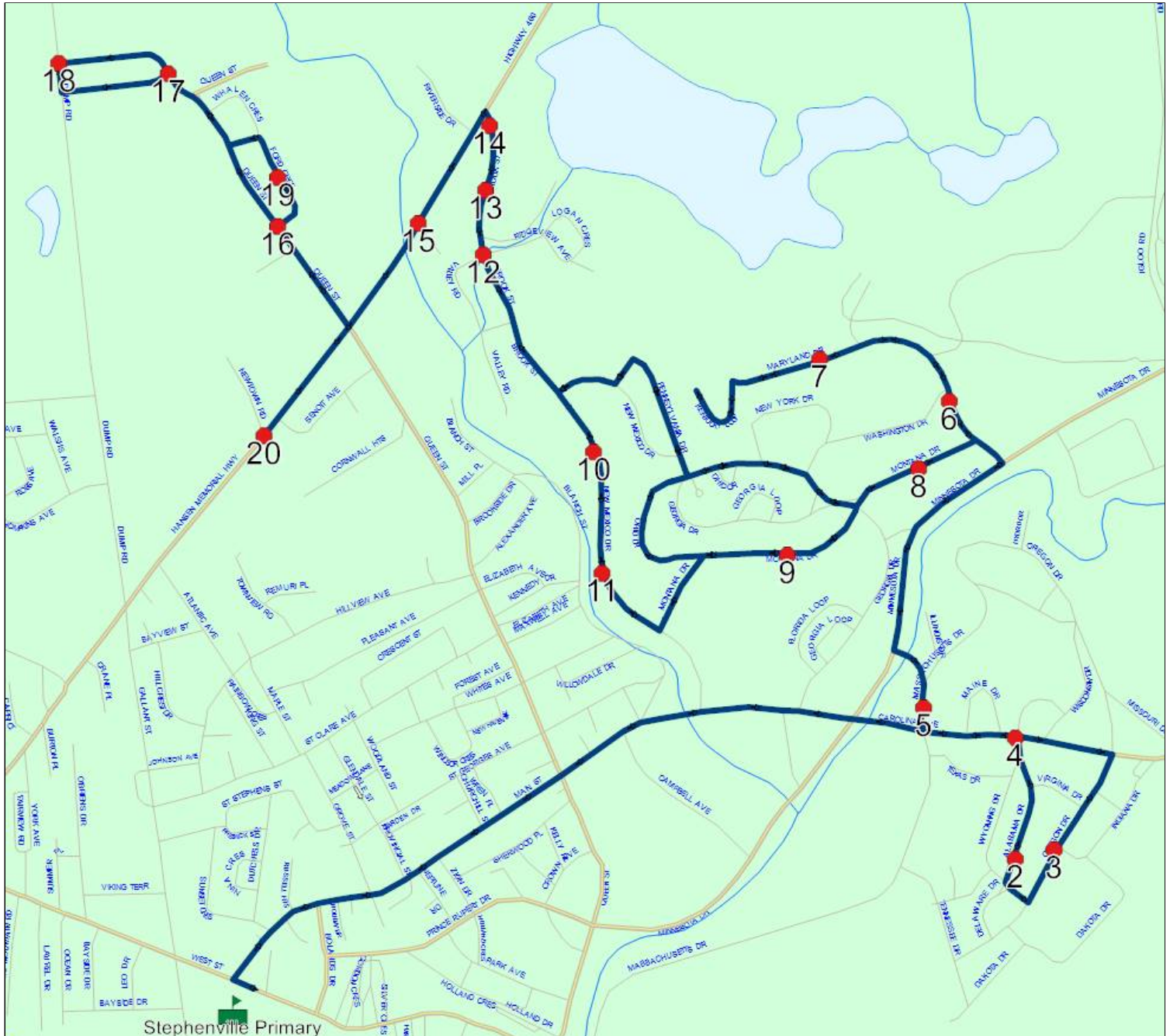
**Distance:** 17.92 km

**Schools:** Stephenville Primary (120)

#	Arrival	Departure	Description	Stop Ld	Run Ld
1	2:42 PM	2:45 PM	Stephenville Primary Driveway	52	52
2	2:50 PM	2:51 PM	#10 Alabama Dr	6	46
3	2:52 PM	2:53 PM	#23 Oregon Dr	1	45
4	2:54 PM	2:55 PM	#110 Carolina Ave	3	42
5	2:56 PM		Stephenville Manor	2	40
6	2:59 PM		#61 Maryland Drive	1	39
7	3:00 PM	3:01 PM	#94 Maryland Dr (before turnaround)	6	33
8	3:05 PM	3:06 PM	#150 Montana Dr	1	32
9	3:09 PM	3:10 PM	#60 Montana Dr	13	19
10	3:15 PM		#98 New Mexico Dr	3	16
11	3:23 PM	3:24 PM	#58 New Mexico Dr	3	13
12	3:31 PM	3:32 PM	Brook St @ Valley Road	5	8
13	3:32 PM		5 BROOK ST	0	8
14	3:32 PM		1A Brook Street	0	8
15	3:33 PM		Crestwood Dr @ Hansen Hwy	0	8
16	3:34 PM	3:35 PM	QUEEN ST & FORD CRES	2	6
17	3:36 PM		GREEN DR & SIMON DR	2	4
18	3:37 PM		GREEN DR	1	3
19	3:39 PM	3:40 PM	#7 Ford Cres	3	0
20	3:42 PM		Newtown Rd @ Hansen Hwy	0	0

**Total:** 17.92 km 2:42 PM - 3:42 PM 59 min

Route: 17-190-9



Deadhead: 2.29 km 3:42 PM - 3:47 PM 5 min  
 Slack: 3:47 PM - 3:08 PM -39 min