

Route: 15-077-1 Run: 15-077-1 AM

Route: 15-077-1

Operator: Chris Blackmore

Capacity: 6

Driver:

Vehicle: 15-077-1

Description:

Schools: Helen Tulk Elementary (400) , Leo Burke Academy (402)

Run: 15-077-1 AM

Description:

Riders: 3

Stops: 3

Start Time: 8:00 AM

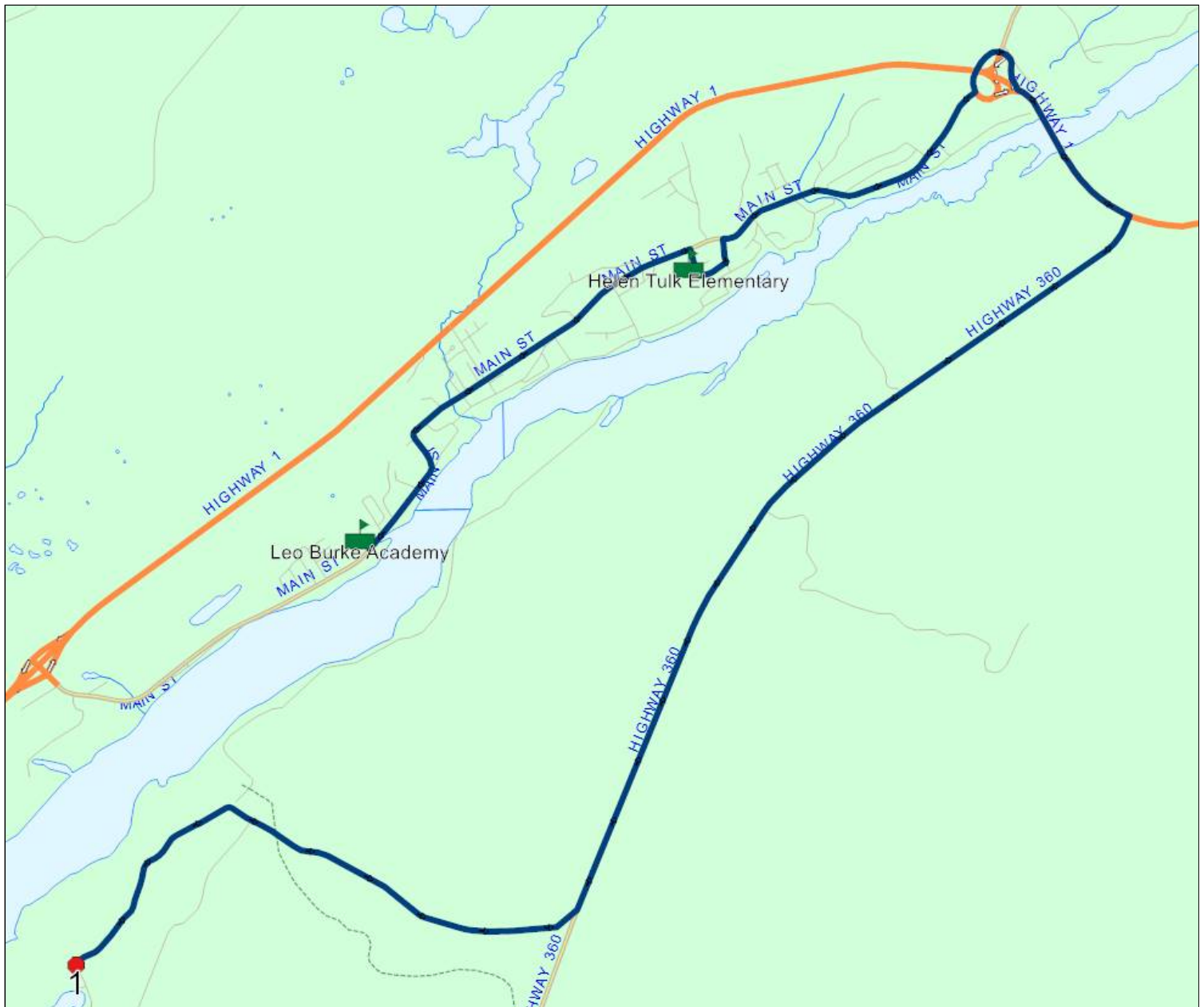
End Time: 8:30 AM (30 min)

Distance: 18.48 km

Schools: Helen Tulk Elementary, Leo Burke Academy

#	Arrival	Departure	Description
1		8:00 AM	MAX SIMMS ROAD
2	8:23 AM	8:24 AM	Helen Tulk Elementary Driveway
3	8:30 AM	8:31 AM	Leo Burke Academy Driveway

Total: 18.48 km 8:00 AM - 8:30 AM 30 min



Route: 15-077-1 Run: 15-077-1 AM

Total Active:	18.48 km	30 min
Total Deadhead:	0.00 m	0 min
Total Slack:		0 min

Route: 15-077-1 Run: 15-077-1 PM

Route: 15-077-1

Operator: Chris Blackmore

Capacity: 6

Driver:

Vehicle: 15-077-1

Description:

Schools: Helen Tulk Elementary (400) , Leo Burke Academy (402)

Run: 15-077-1 PM

Description:

Riders: 3

Stops: 3

Start Time: 2:10 PM

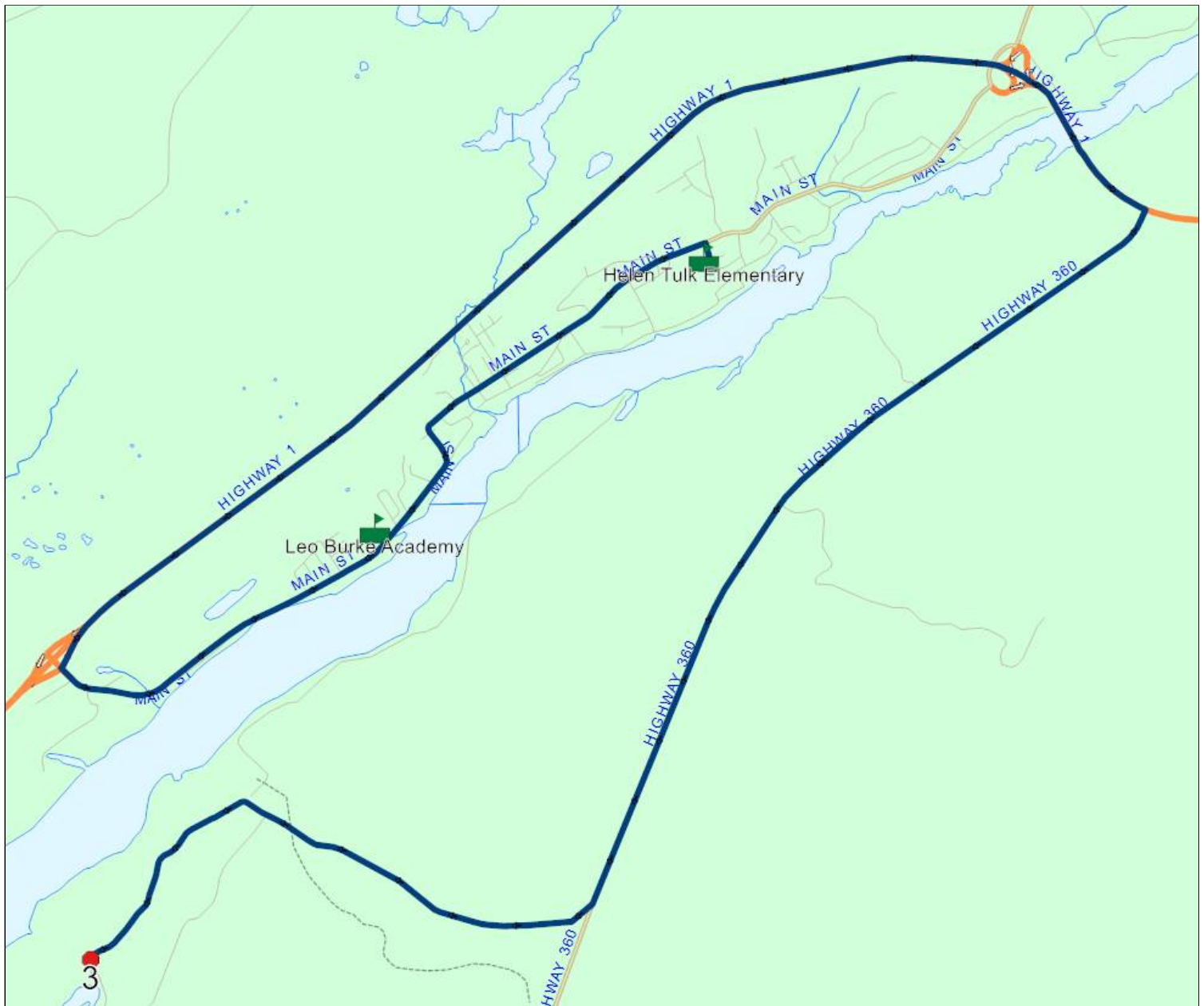
End Time: 3:29 PM (79 min)

Distance: 26.06 km

Schools: Helen Tulk Elementary, Leo Burke Academy

#	Arrival	Departure	Description
1	2:10 PM	2:55 PM	Helen Tulk Elementary Driveway
2		3:02 PM	Leo Burke Academy Driveway
3	3:29 PM		MAX SIMMS ROAD

Total: 26.06 km 2:10 PM - 3:29 PM 79 min



Route: 15-077-1 Run: 15-077-1 PM

Total Active:	26.06 km	79 min
Total Deadhead:	0.00 m	0 min
Total Slack:		0 min

Route: GFW 1 Run: HT 1

Route: GFW 1
 Driver:
 Description:
 Schools: Helen Tulk Elementary (400)

Operator:
 Vehicle:

Capacity: 0

Run: HT 1 Description:
 Riders: 1 Stops: 3 Start Time: 8:00 AM End Time: 8:05 AM (5 min) Distance: 2.17 km
 Schools: Helen Tulk Elementary

#	Arrival	Departure	Description
1		8:00 AM	HYNES LANE
2		8:02 AM	334 MAIN ST
3	8:05 AM	8:06 AM	Helen Tulk Elementary Driveway

Total: 2.17 km 8:00 AM - 8:05 AM 5 min



Route: GFW 1 Run: HT 1

Total Active:	2.17 km	5 min
Total Deadhead:	0.00 m	0 min
Total Slack:		0 min

Route: GFW 1 Run: HT 1 pm

Route: GFW 1
 Driver:
 Description:
 Schools: Helen Tulk Elementary (400)

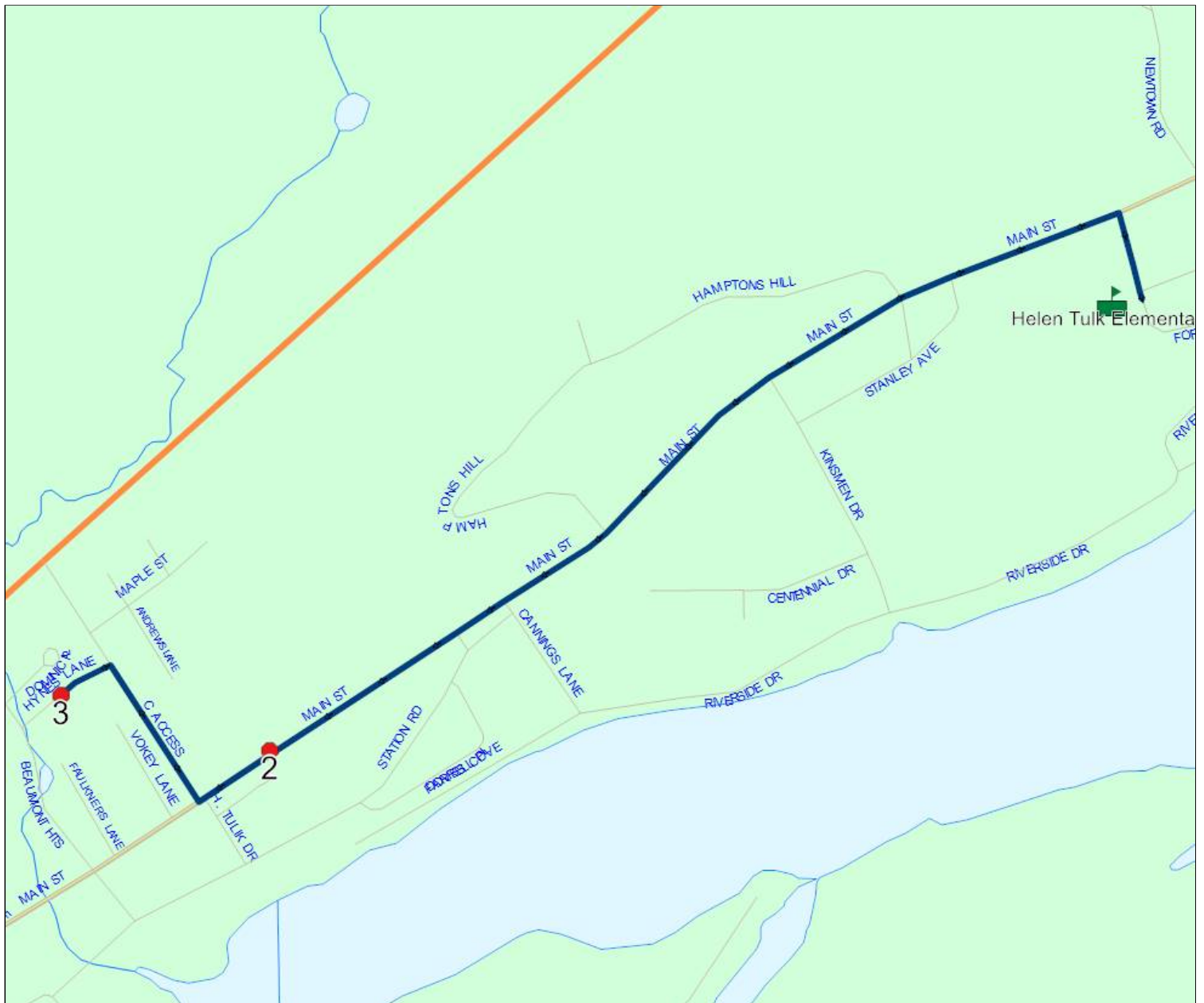
Operator:
 Vehicle:

Capacity: 0

Run: HT 1 pm Description:
 Riders: 1 Stops: 3 Start Time: 2:20 PM End Time: 2:25 PM (5 min) Distance: 2.17 km
 Schools: Helen Tulk Elementary

#	Arrival	Departure	Description
1		2:20 PM	Helen Tulk Elementary Driveway
2	2:23 PM		334 MAIN ST
3	2:25 PM	2:26 PM	HYNES LANE

Total: 2.17 km 2:20 PM - 2:25 PM 5 min



Route: GFW 1 Run: HT 1 pm

Total Active: 2.17 km
Total Deadhead: 0.00 m
Total Slack:

5 min
0 min
0 min

Route: GFW 2 Run: HT 2

Route: GFW 2

Operator:

Capacity: 0

Driver:

Vehicle:

Description:

Schools: Helen Tulk Elementary (400)

Run: HT 2

Description:

Riders: 0

Stops: 6

Start Time: 7:47 AM

End Time: 8:05 AM (19 min)

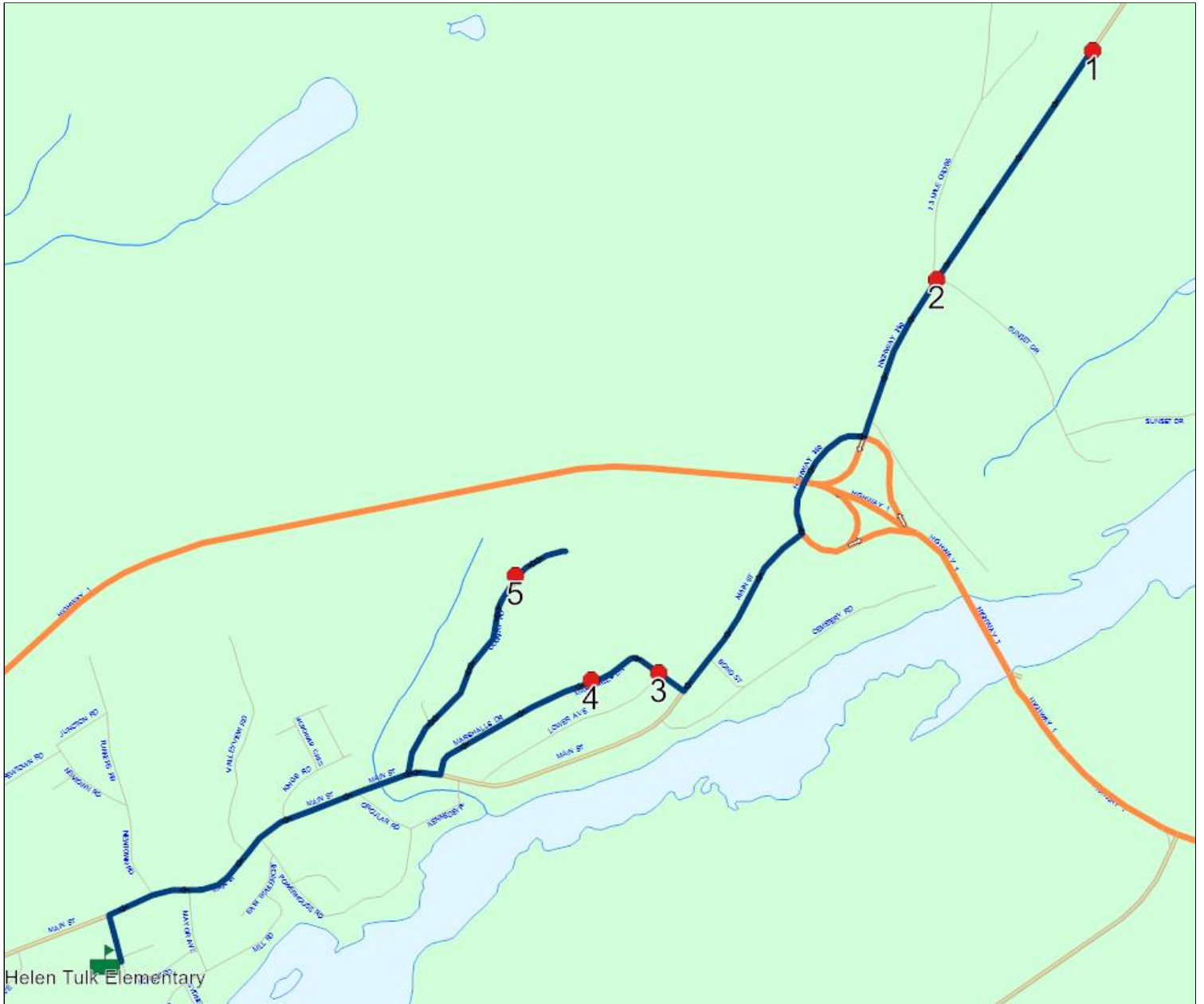
Distance: 5.88 km

Schools: Helen Tulk Elementary

#	Arrival	Departure	Description
1		7:47 AM	BEAUTIFUL FLOWERS
2		7:49 AM	HIGHWAY 350 & 13 MILE CROSS
3		7:52 AM	MARSHALLS DR & LOWER AVE
4		7:53 AM	31 MARSHALLS DR
5		7:58 AM	54 COUNTRY RD
6	8:05 AM		Helen Tulk Elementary Driveway

Total: 5.88 km 7:47 AM - 8:05 AM 19 min

Route: GFW 2 Run: HT 2



Total Active:	5.88 km	19 min
Total Deadhead:	0.00 m	0 min
Total Slack:		0 min

Route: GFW 2 Run: HT 2 pm

Route: GFW 2

Operator:

Capacity: 0

Driver:

Vehicle:

Description:

Schools: Helen Tulk Elementary (400)

Run: HT 2 pm

Description:

Riders: 0

Stops: 4

Start Time: 2:20 PM

End Time: 2:29 PM (9 min)

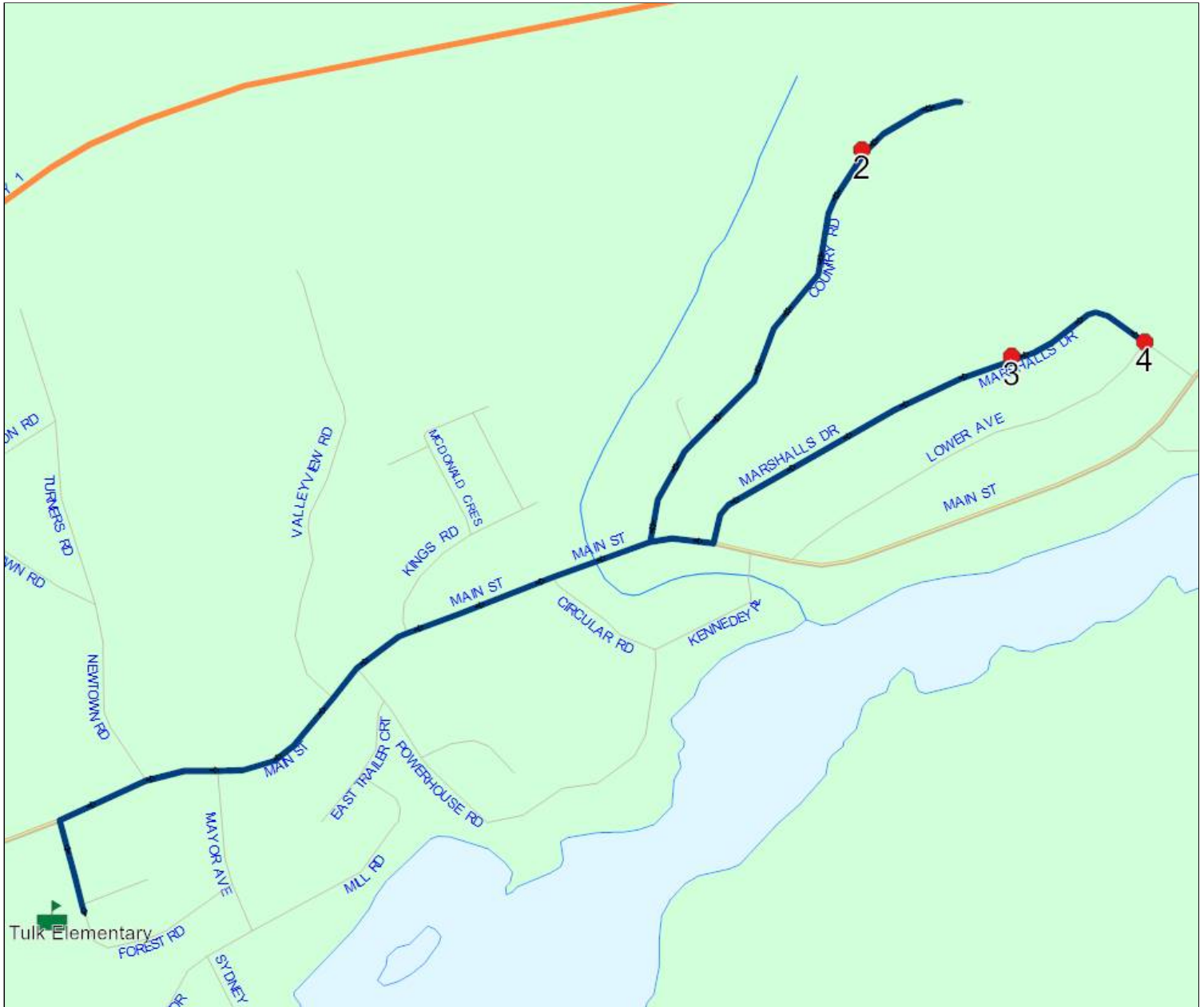
Distance: 3.57 km

Schools: Helen Tulk Elementary

#	Arrival	Departure	Description
1		2:20 PM	Helen Tulk Elementary Driveway
2	2:24 PM		54 COUNTRY RD
3	2:28 PM		31 MARSHALLS DR
4	2:29 PM		MARSHALLS DR & LOWER AVE

Total: 3.57 km 2:20 PM - 2:29 PM 9 min

Route: GFW 2 Run: HT 2 pm



Total Active:	3.57 km	9 min
Total Deadhead:	0.00 m	0 min
Total Slack:		0 min

Route: GFW 3 Run: HT 3

Route: GFW 3

Operator:

Capacity: 0

Driver:

Vehicle:

Description:

Schools: Helen Tulk Elementary (400)

Run: HT 3

Description:

Riders: 30

Stops: 12

Start Time: 7:49 AM

End Time: 8:05 AM (16 min)

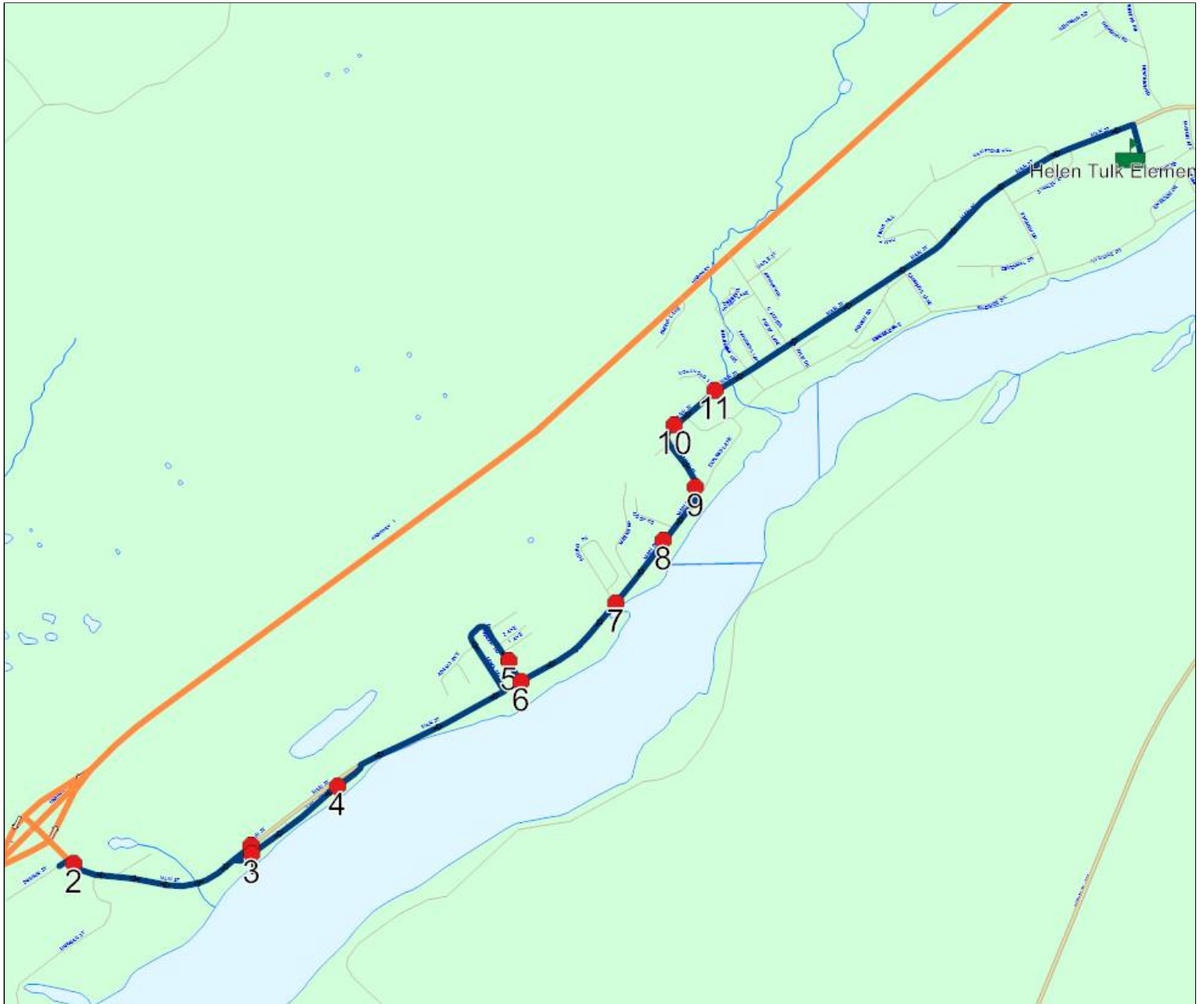
Distance: 7.37 km

Schools: Helen Tulk Elementary

#	Arrival	Departure	Description
1		7:49 AM	52 MAIN ST
2		7:50 AM	LUCKY FORTUNE
3	7:52 AM	7:53 AM	7 HOBBS
4	7:53 AM	7:54 AM	25 HOBBS
5	7:56 AM	7:57 AM	7 GREENRIDGE RD
6		7:57 AM	GREENRIDGE RD & MAIN ST
7	7:58 AM	7:59 AM	ELTERO PK & MAIN ST
8		7:59 AM	202 MAIN ST
9		8:00 AM	232 MAIN ST
10		8:01 AM	268 MAIN ST
11		8:01 AM	292 MAIN ST
12	8:05 AM	8:06 AM	Helen Tulk Elementary Driveway

Total: 7.37 km 7:49 AM - 8:05 AM 16 min

Route: GFW 3 Run: HT 3



Total Active:	7.37 km	16 min
Total Deadhead:	0.00 m	0 min
Total Slack:		0 min

Route: GFW 3 Run: HT 3 pm

Route: GFW 3

Operator:

Capacity: 0

Driver:

Vehicle:

Description:

Schools: Helen Tulk Elementary (400)

Run: HT 3 pm

Description:

Riders: 32

Stops: 12

Start Time: 2:20 PM

End Time: 2:37 PM (17 min)

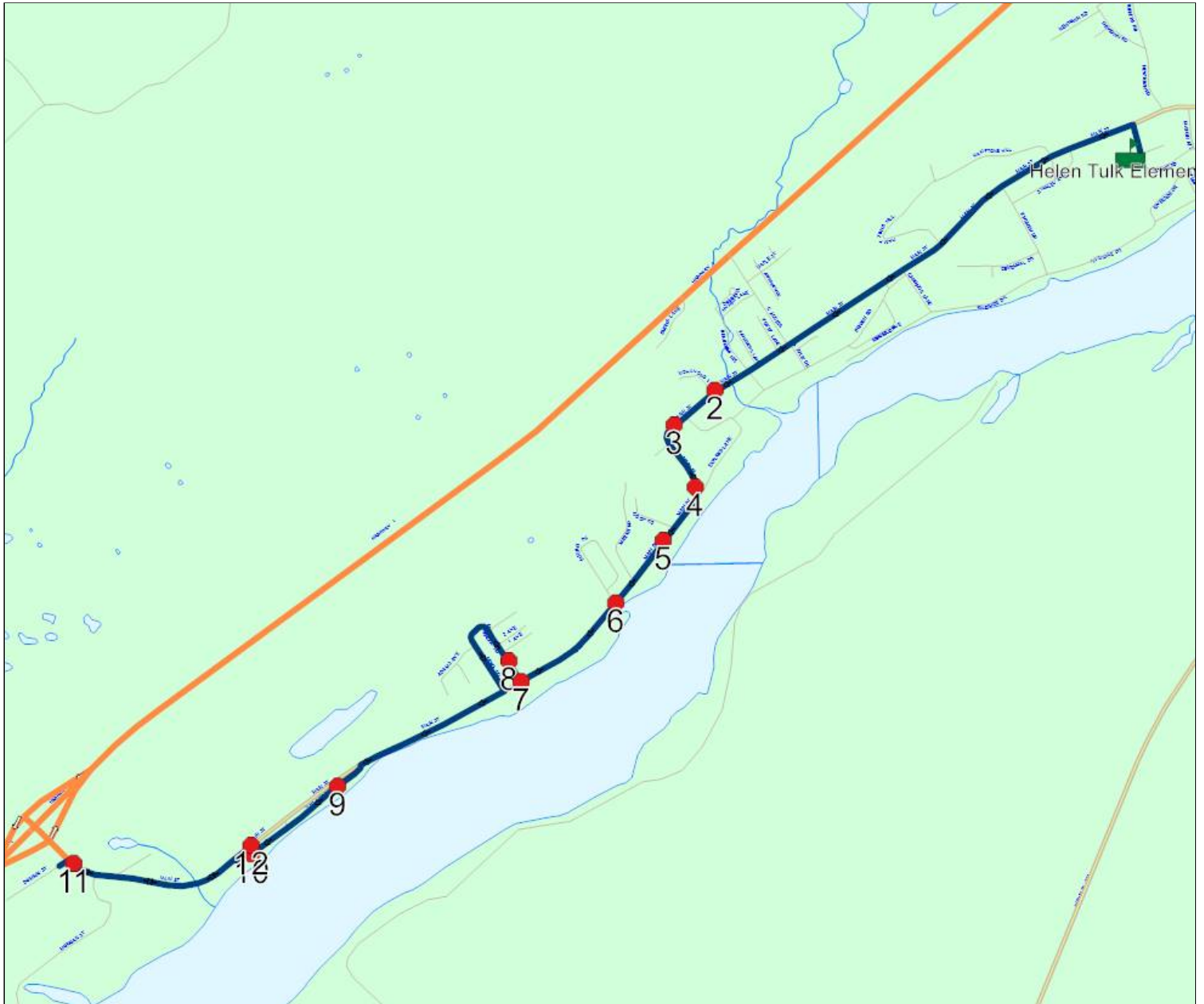
Distance: 7.37 km

Schools: Helen Tulk Elementary

#	Arrival	Departure	Description
1	2:18 PM	2:20 PM	Helen Tulk Elementary Driveway
2	2:24 PM	2:25 PM	292 MAIN ST
3	2:25 PM		268 MAIN ST
4	2:25 PM		232 MAIN ST
5	2:26 PM		202 MAIN ST
6	2:26 PM	2:27 PM	ELTERO PK & MAIN ST
7	2:27 PM	2:28 PM	GREENRIDGE RD & MAIN ST
8	2:28 PM		7 GREENRIDGE RD
9	2:31 PM	2:32 PM	25 HOBBS
10	2:32 PM	2:33 PM	7 HOBBS
11	2:35 PM	2:36 PM	LUCKY FORTUNE
12	2:37 PM		52 MAIN ST

Total: 7.37 km 2:20 PM - 2:37 PM 17 min

Route: GFW 3 Run: HT 3 pm



Total Active:	7.37 km	17 min
Total Deadhead:	0.00 m	0 min
Total Slack:		0 min