

Route: BP - 7 Run: BP-7A PM

Route: BP - 7
Driver:
Description:
Schools: Lake Academy (213)

Operator: NLESD (Central)
Vehicle:

Capacity: 0

Run: BP-7A PM **Description:**
Riders: 23 **Stops:** 11 **Start Time:** 2:29 PM **End Time:** 2:54 PM (26 min) **Distance:** 14.16 km
Schools: Lake Academy

#	Arrival	Departure	Description
1	2:29 PM	2:30 PM	Lake Academy Driveway
2	2:40 PM		76 MARINE DR
3	2:42 PM	2:43 PM	MARINE DR & OLD RD Bus Shelter
4	2:44 PM		36 MARINE DR
5	2:46 PM		10 RIVERSIDE E
6	2:47 PM		23 RIVERSIDE E
7	2:48 PM	2:49 PM	17 GREENWOOD AVE
8	2:49 PM	2:50 PM	39 GREENWOOD AVE
9	2:53 PM		Molliers
10	2:54 PM		Lance Aux Loop
11	2:54 PM		Lanse Aux Loop

Total: 14.16 km 2:29 PM - 2:54 PM 26 min

Route: BP - 7 Run: BP-7A PM



Total Active:	14.16 km	26 min
Total Deadhead:	0.00 m	0 min
Total Slack:		0 min

Route: BP - 7 Run: BP-7A_AM

Route: BP - 7

Operator: NLESD (Central)

Capacity: 0

Driver:

Vehicle:

Description:

Schools: Lake Academy (213)

Run: BP-7A_AM

Description:

Riders: 31

Stops: 12

Start Time: 7:46 AM

End Time: 8:11 AM (25 min)

Distance: 14.16 km

Schools: Lake Academy

#	Arrival	Departure	Description
1		7:46 AM	Lanse Aux Loop
2		7:47 AM	Lance Aux Loop
3		7:47 AM	Molliers
4		7:49 AM	76 MARINE DR
5	7:50 AM	7:51 AM	39 GREENWOOD AVE
6	7:51 AM	7:52 AM	17 GREENWOOD AVE
7	7:52 AM	7:53 AM	23 RIVERSIDE E
8	7:53 AM	7:54 AM	10 RIVERSIDE E
9	7:55 AM	7:56 AM	36 MARINE DR
10	7:56 AM	7:57 AM	MARINE DR & OLD RD Bus Shelter
11	7:58 AM	7:59 AM	76 MARINE DR
12	8:10 AM	8:11 AM	Lake Academy Driveway

Total: 14.16 km 7:46 AM - 8:11 AM 25 min

Route: BP - 7 Run: BP-7A_AM



Total Active:	14.16 km	25 min
Total Deadhead:	0.00 m	0 min
Total Slack:		0 min

Route: BP-8 Run: BP-8A_AM

Route: BP-8
Driver:
Description:
Schools: Lake Academy (213)

Operator: NLESD (Central)
Vehicle: 353-16

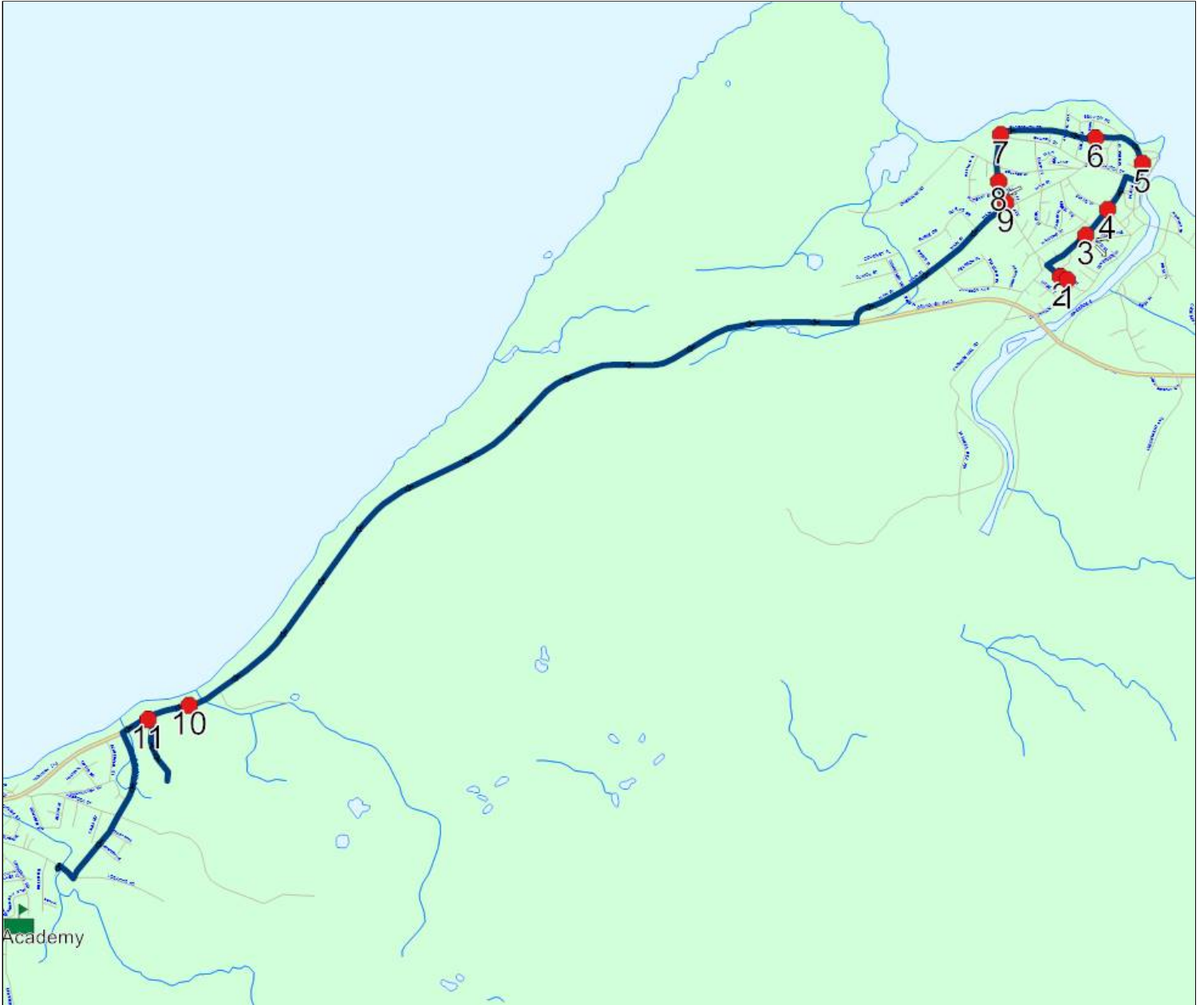
Capacity: 0

Run: BP-8A_AM **Description:**
Riders: 19 **Stops:** 12 **Start Time:** 7:49 AM **End Time:** 8:11 AM (22 min) **Distance:** 8.90 km
Schools: Lake Academy

#	Arrival	Departure	Description
1	7:49 AM	7:50 AM	8 RIVERSIDE W
2		7:50 AM	10 Elizabeth Avenue
3		7:51 AM	HICKMAN ST & BUTT ST
4		7:52 AM	EVANS ST & HICKMAN ST
5		7:54 AM	Water St. Foote's Old Shop, Grand Bank
6		7:55 AM	Blackburn Road - BUFFETS APARTMENTS
7	7:56 AM	7:57 AM	Blackburn Road (TRIMM RES)
8	7:57 AM	7:58 AM	ELIZABETH AVE - JUST A LITTLE SOMETHING
9		7:58 AM	ELIZABETH AVE - LAUNDRY MAT
10		8:04 AM	HIGHWAY 210 (Frazer Smith)
11		8:06 AM	162 Bayview, Red house on highway
12	8:10 AM	8:11 AM	Lake Academy Driveway

Total: 8.90 km 7:49 AM - 8:11 AM 22 min

Route: BP-8 Run: BP-8A_AM



Total Active:	8.90 km	22 min
Total Deadhead:	0.00 m	0 min
Total Slack:		0 min

Route: BP-8 Run: BP-8A_PM

Route: BP-8
Driver:
Description:
Schools: Lake Academy (213)

Operator: NLESD (Central)
Vehicle: 353-16

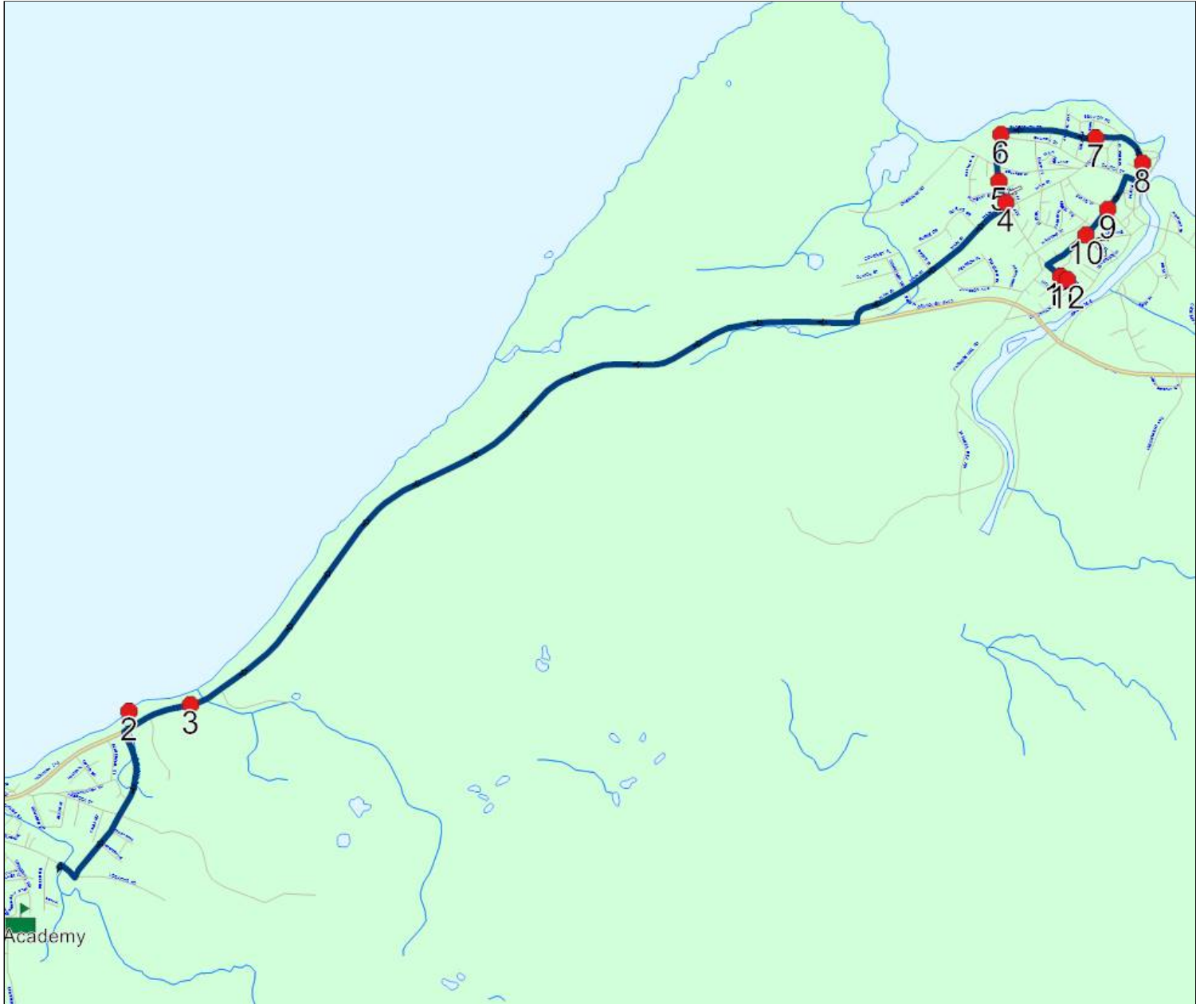
Capacity: 0

Run: BP-8A_PM **Description:**
Riders: 19 **Stops:** 12 **Start Time:** 2:29 PM **End Time:** 2:50 PM (21 min) **Distance:** 8.22 km
Schools: Lake Academy

#	Arrival	Departure	Description
1	2:29 PM	2:30 PM	Lake Academy Driveway
2	2:33 PM		162 Bayview, Red house on highway
3	2:33 PM		HIGHWAY 210 (Frazer Smith)
4	2:40 PM		ELIZABETH AVE - LAUNDRY MAT
5	2:40 PM	2:41 PM	ELIZABETH AVE - JUST A LITTLE SOMETHING
6	2:41 PM	2:42 PM	Blackburn Road (TRIMM RES)
7	2:43 PM	2:44 PM	Blackburn Road - BUFFETS APARTMENTS
8	2:44 PM		Water St. Foote's Old Shop, Grand Bank
9	2:46 PM		EVANS ST & HICKMAN ST
10	2:47 PM		HICKMAN ST & BUTT ST
11	2:48 PM	2:49 PM	10 Elizabeth Avenue
12	2:49 PM	2:50 PM	8 RIVERSIDE W

Total: 8.22 km 2:29 PM - 2:50 PM 21 min

Route: BP-8 Run: BP-8A_PM



Total Active:	8.22 km	21 min
Total Deadhead:	0.00 m	0 min
Total Slack:		0 min

Route: BP-9 Run: BP-9A_AM

Route: BP-9
Driver:
Description:
Schools: Lake Academy (213)

Operator: NLESD (Central)
Vehicle: 267-13

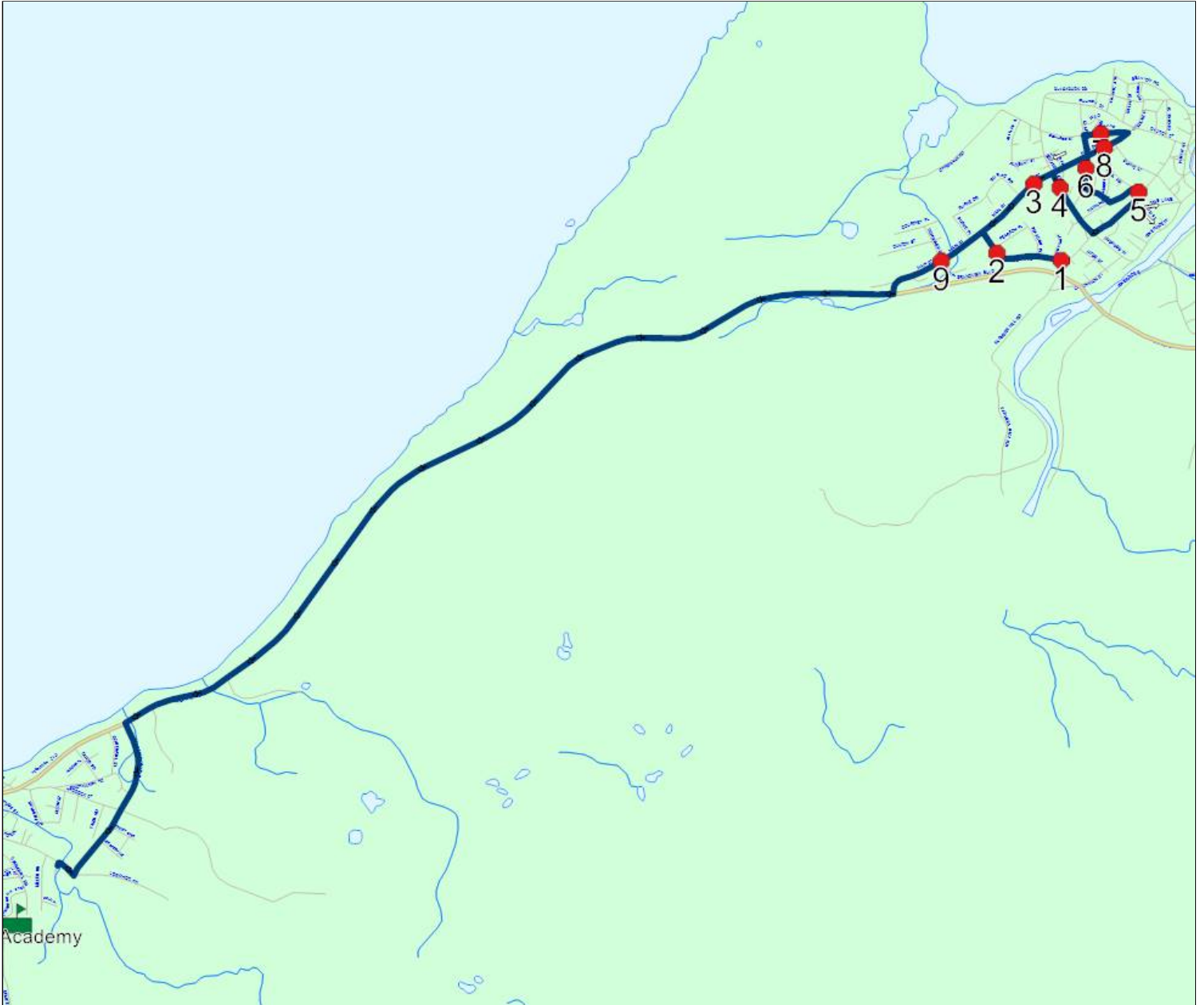
Capacity: 999

Run: BP-9A_AM **Description:**
Riders: 35 **Stops:** 10 **Start Time:** 7:52 AM **End Time:** 8:10 AM (18 min) **Distance:** 8.87 km
Schools: Lake Academy

#	Arrival	Departure	Description
1	7:51 AM	7:52 AM	35 JAMIESON AVE
2		7:52 AM	20 JAMIESON AVE
3		7:54 AM	35 MAIN ST (Nosworthy)
4		7:54 AM	36 ELIZABETH AVE (Brooks Res)
5		7:56 AM	CITODEL RD (old church parking lot)
6		7:58 AM	WEST ST & STOODLEY PL
7		7:59 AM	COLLEGE ST
8	7:59 AM	8:00 AM	9 MAIN ST
9	8:01 AM	8:02 AM	SCHOONER DR & MAIN ST
10	8:10 AM	8:12 AM	Lake Academy Driveway

Total: 8.87 km 7:52 AM - 8:10 AM 18 min

Route: BP-9 Run: BP-9A_AM



Total Active:	8.87 km	18 min
Total Deadhead:	0.00 m	0 min
Total Slack:		0 min

Route: BP-9 Run: BP-9A_PM

Route: BP-9
Driver:
Description:
Schools: Lake Academy (213)

Operator: NLESD (Central)
Vehicle: 267-13

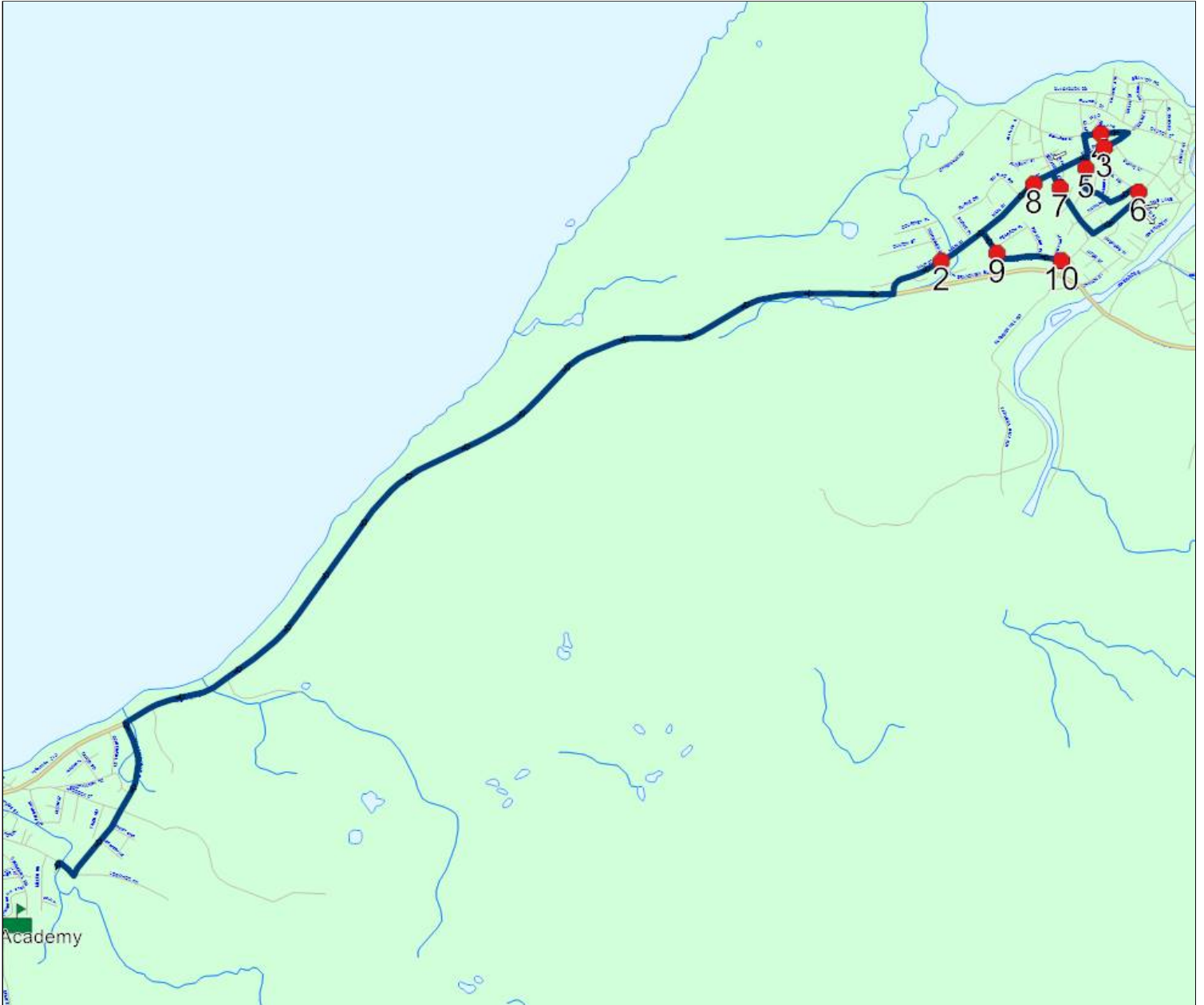
Capacity: 0

Run: BP-9A_PM **Description:**
Riders: 35 **Stops:** 10 **Start Time:** 2:30 PM **End Time:** 2:49 PM (19 min) **Distance:** 8.87 km
Schools: Lake Academy

#	Arrival	Departure	Description
1	2:28 PM	2:30 PM	Lake Academy Driveway
2	2:38 PM	2:39 PM	SCHOONER DR & MAIN ST
3	2:40 PM	2:41 PM	9 MAIN ST
4	2:41 PM	2:42 PM	COLLEGE ST
5	2:42 PM	2:43 PM	WEST ST & STOODLEY PL
6	2:45 PM		CITODEL RD (old church parking lot)
7	2:46 PM		36 ELIZABETH AVE (Brooks Res)
8	2:47 PM		35 MAIN ST (Noseworthy)
9	2:49 PM		20 JAMIESON AVE
10	2:49 PM	2:50 PM	35 JAMIESON AVE

Total: 8.87 km 2:30 PM - 2:49 PM 19 min

Route: BP-9 Run: BP-9A_PM



Total Active:	8.87 km	19 min
Total Deadhead:	0.00 m	0 min
Total Slack:		0 min