

## Route: SF 1 Run: TIEJMOC 1 am

**Route:** SF 1

**Operator:**

**Capacity:** 0

**Driver:**

**Vehicle:**

**Description:**

**Schools:** J. M. Olds Collegiate (201) , Twillingate Island Elementary (202)

**Run:** TIEJMOC 1 am

**Description:**

**Riders:** 1

**Stops:** 14

**Start Time:** 8:17 AM

**End Time:** 8:45 AM (28 min)

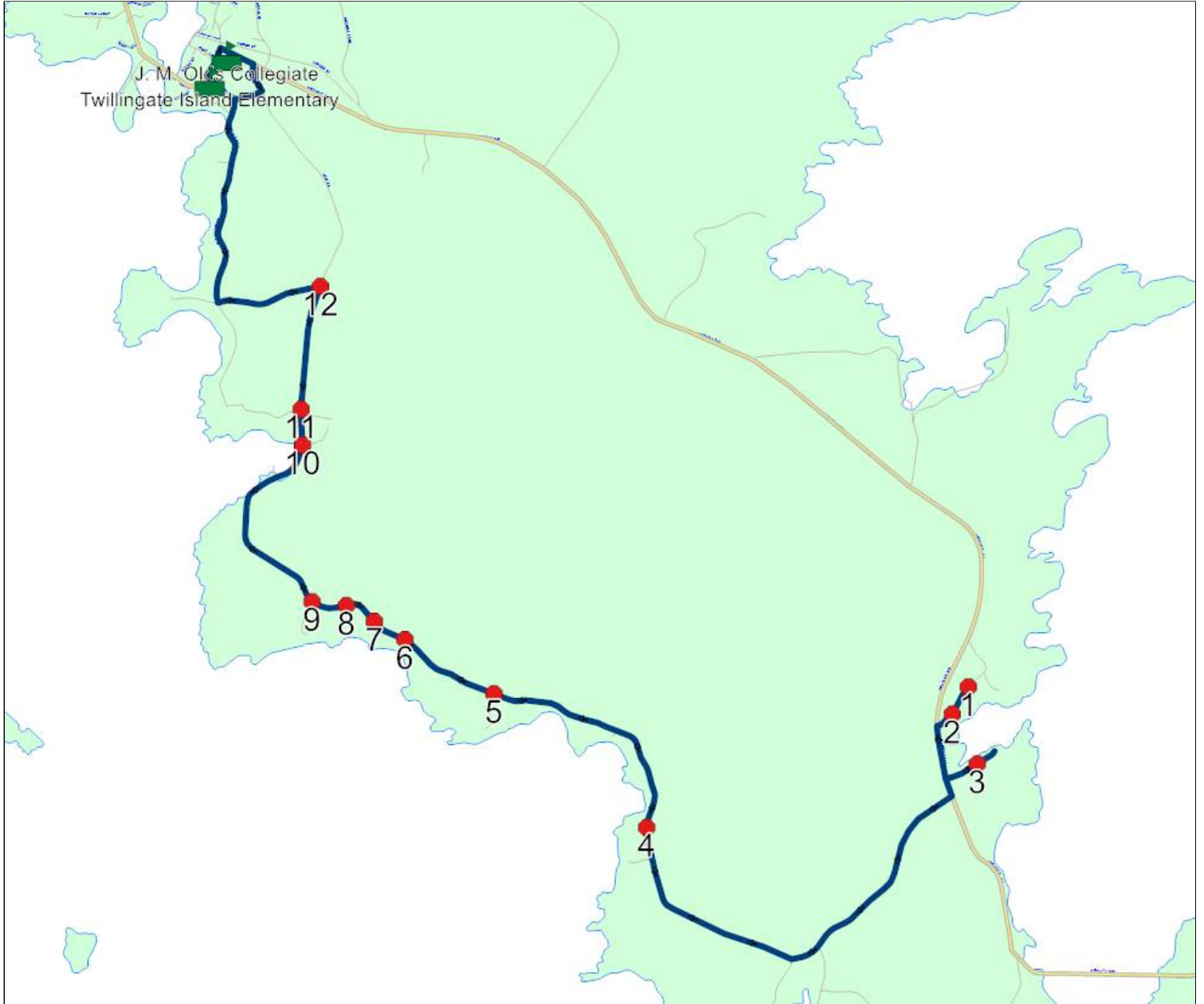
**Distance:** 11.36 km

**Schools:** J. M. Olds Collegiate, Twillingate Island Elementary

#	Arrival	Departure	Description
1		8:17 AM	17 Main St. Purcell's Hr
2		8:18 AM	14 Main St. Purcell's Hr.
3		8:20 AM	South Purcell's Hr
4		8:27 AM	306 Bayview
5		8:30 AM	Bayview & Greenhams Pt. Rd.
6		8:31 AM	227 Bayview
7		8:31 AM	177 Bayview
8		8:32 AM	163 Bayview
9		8:32 AM	Bayview & Gillard's Rd
10		8:35 AM	Bayview & Hull's Ln.
11	8:35 AM	8:36 AM	27 Bayview St.
12		8:37 AM	Bayview & Ragged Pt
13	8:44 AM		J. M. Olds Collegiate Driveway
14	8:45 AM	8:46 AM	Twillingate Island Elementary Driveway

**Total:** 11.36 km 8:17 AM - 8:45 AM 28 min

Route: SF 1 Run: TIEJMOC 1 am



Total Active:	11.36 km	28 min
Total Deadhead:	0.00 m	0 min
Total Slack:		0 min

## Route: SF 1 Run: TIEJMOC 1 pm

**Route:** SF 1

**Operator:**

**Capacity:** 0

**Driver:**

**Vehicle:**

**Description:**

**Schools:** Twillingate Island Elementary (202) , J. M. Olds Collegiate (201)

**Run:** TIEJMOC 1 pm

**Description:**

**Riders:** 1

**Stops:** 14

**Start Time:** 3:05 PM

**End Time:** 3:32 PM (27 min)

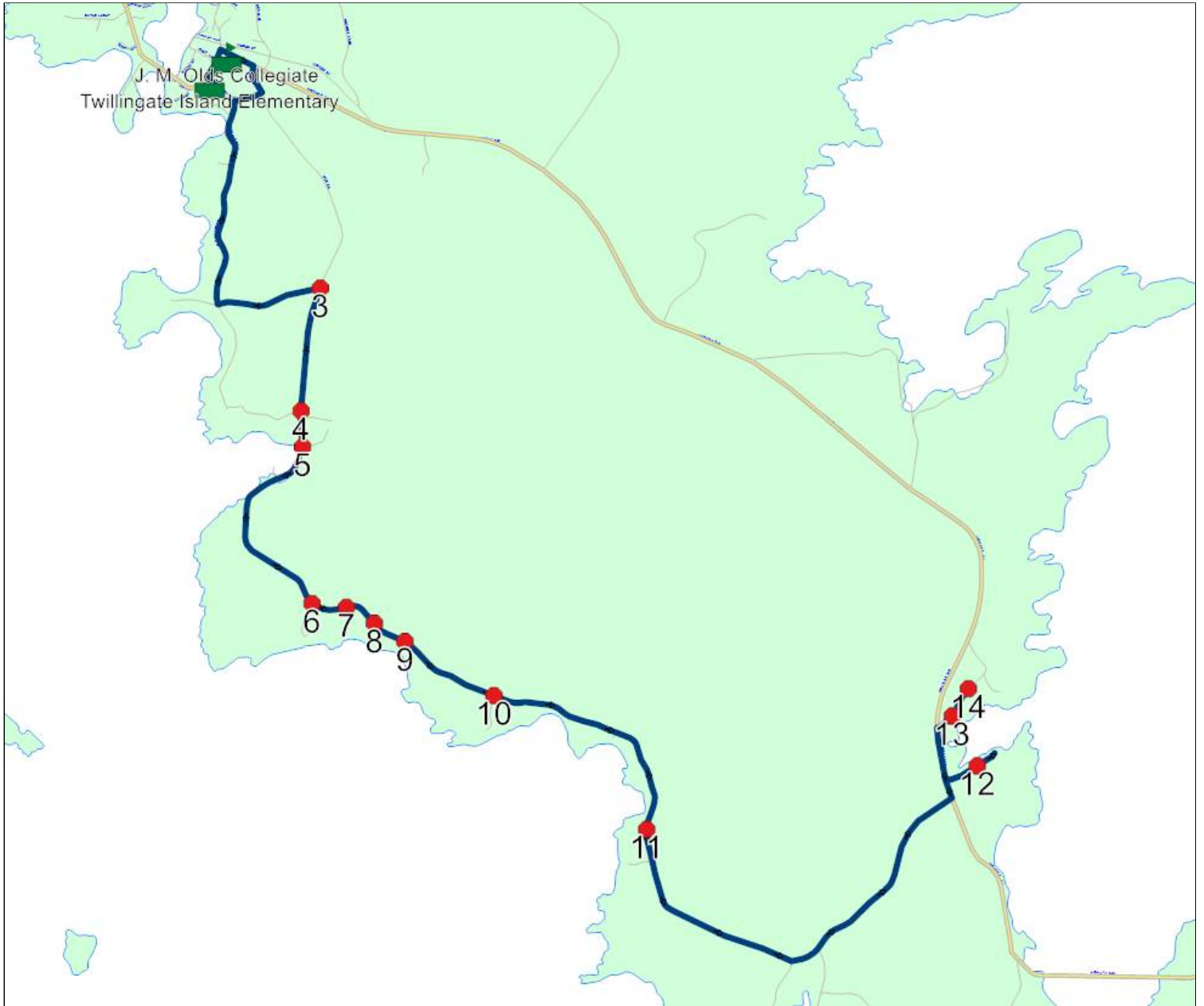
**Distance:** 11.36 km

**Schools:** Twillingate Island Elementary, J. M. Olds Collegiate

#	Arrival	Departure	Description
1		3:05 PM	Twillingate Island Elementary Driveway
2		3:05 PM	J. M. Olds Collegiate Driveway
3	3:12 PM		Bayview & Ragged Pt
4	3:14 PM		27 Bayview St.
5	3:14 PM		Bayview & Hull's Ln.
6	3:17 PM		Bayview & Gillard's Rd
7	3:18 PM		163 Bayview
8	3:18 PM		177 Bayview
9	3:18 PM		227 Bayview
10	3:20 PM		Bayview & Greenhams Pt. Rd.
11	3:22 PM		306 Bayview
12	3:29 PM		South Purcell's Hr
13	3:31 PM		14 Main St. Purcell's Hr.
14	3:32 PM		17 Main St. Purcell's Hr

**Total:** 11.36 km 3:05 PM - 3:32 PM 27 min

Route: SF 1 Run: TIEJMOC 1 pm



Total Active:	11.36 km	27 min
Total Deadhead:	0.00 m	0 min
Total Slack:		0 min

## Route: SF 2 Run: TIEJMOC 2 am

**Route:** SF 2

**Operator:**

**Capacity:** 0

**Driver:**

**Vehicle:**

**Description:**

**Schools:** J. M. Olds Collegiate (201) , Twillingate Island Elementary (202)

**Run:** TIEJMOC 2 am

**Description:**

**Riders:** 3

**Stops:** 18

**Start Time:** 8:20 AM

**End Time:** 8:45 AM (25 min)

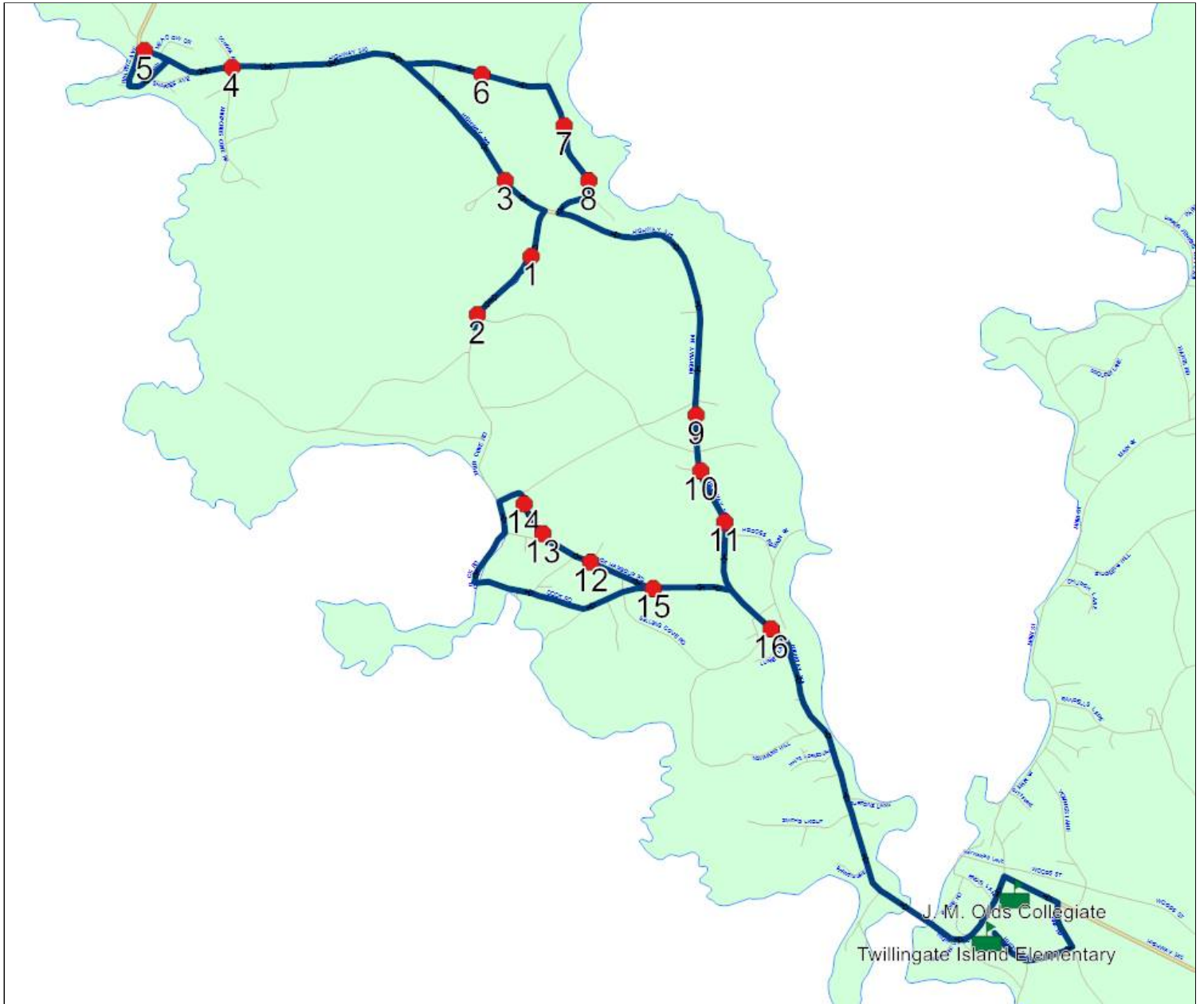
**Distance:** 11.18 km

**Schools:** J. M. Olds Collegiate, Twillingate Island Elementary

#	Arrival	Departure	Description
1		8:20 AM	40 Park Rd
2		8:20 AM	WILD COVE RD & WILD COVE RD
3		8:23 AM	Sharp's Ln. & Main St. (Crow Head)
4		8:24 AM	Main St. & Clearview
5		8:26 AM	Main St. & Ralph's Ave
6		8:28 AM	264 Wild Cove
7		8:29 AM	Wild Cove
8		8:30 AM	Wild Cove (Last House)
9		8:33 AM	HIGHWAY 340
10		8:33 AM	HIGHWAY 340
11		8:33 AM	HIGHWAY 340
12		8:35 AM	Back Hr. Rd. & Peytons Rd
13		8:36 AM	2 Hynes Ln
14		8:36 AM	26 Hynes Ln.
15		8:40 AM	BACK HARBOUR RD
16		8:41 AM	St. Peter's Church Rd
17	8:43 AM	8:44 AM	J. M. Olds Collegiate Driveway
18	8:45 AM		Twillingate Island Elementary Driveway

**Total:** 11.18 km 8:20 AM - 8:45 AM 25 min

Route: SF 2 Run: TIEJMOC 2 am



<b>Total Active:</b>	11.18 km	25 min
<b>Total Deadhead:</b>	0.00 m	0 min
<b>Total Slack:</b>		0 min

## Route: SF 2 Run: TIEJMOC 2 pm

Route: SF 2  
 Driver:  
 Description:  
 Schools: J. M. Olds Collegiate (201)

Operator:  
 Vehicle:

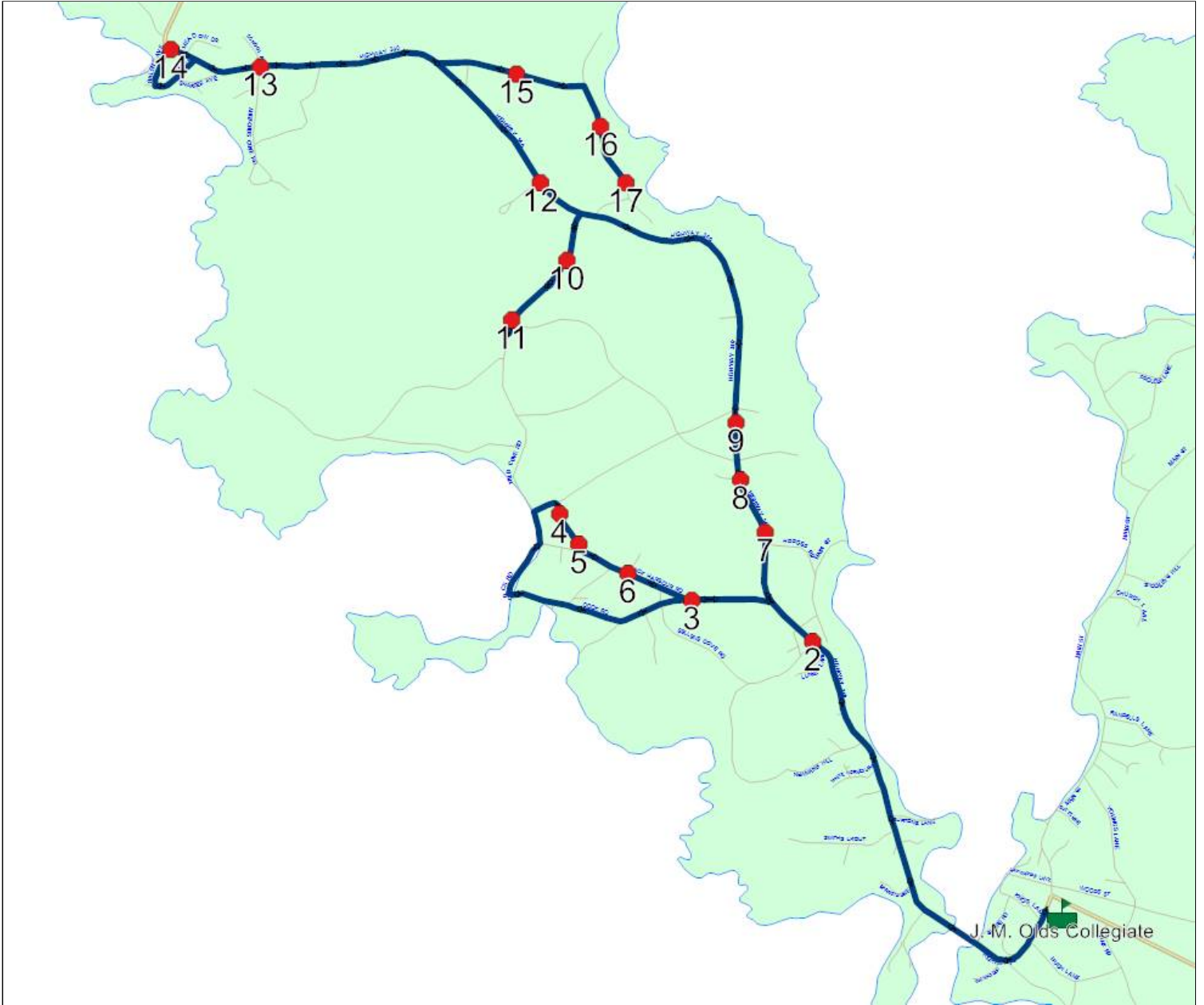
Capacity: 0

Run: TIEJMOC 2 pm      Description:  
 Riders: 3      Stops: 17      Start Time: 3:25 PM      End Time: 3:48 PM (23 min)      Distance: 10.41 km  
 Schools: J. M. Olds Collegiate

#	Arrival	Departure	Description
1		3:25 PM	J. M. Olds Collegiate Driveway
2	3:27 PM		St. Peter's Church Rd
3	3:28 PM		BACK HARBOUR RD
4	3:32 PM		26 Hynes Ln.
5	3:32 PM		2 Hynes Ln
6	3:33 PM		Back Hr. Rd. & Peytons Rd
7	3:35 PM		HIGHWAY 340
8	3:35 PM		HIGHWAY 340
9	3:35 PM		HIGHWAY 340
10	3:37 PM		40 Park Rd
11	3:38 PM		WILD COVE RD & WILD COVE RD
12	3:40 PM		Sharp's Ln. & Main St. (Crow Head)
13	3:41 PM		Main St. & Clearview
14	3:44 PM		Main St. & Ralph's Ave
15	3:46 PM		264 Wild Cove
16	3:47 PM		Wild Cove
17	3:48 PM		Wild Cove (Last House)

**Total:**      10.41 km      3:25 PM - 3:48 PM    23 min

Route: SF 2 Run: TIEJMOC 2 pm



<b>Total Active:</b>	10.41 km	23 min
<b>Total Deadhead:</b>	0.00 m	0 min
<b>Total Slack:</b>		0 min



## Route: SF 3 Run: TIEJMOC 3 am

**Route:** SF 3

**Operator:**

**Capacity:** 0

**Driver:**

**Vehicle:**

**Description:**

**Schools:** J. M. Olds Collegiate (201) , Twillingate Island Elementary (202)

**Run:** TIEJMOC 3 am

**Description:**

**Riders:** 56

**Stops:** 16

**Start Time:** 8:21 AM

**End Time:** 8:45 AM (25 min)

**Distance:** 8.70 km

**Schools:** J. M. Olds Collegiate, Twillingate Island Elementary

#	Arrival	Departure	Description
1		8:21 AM	Bus Turnaround (Blow Me Down)
2		8:23 AM	Slipway
3		8:23 AM	PRIMMERS LANE
4	8:21 AM	8:24 AM	Denture Clinic
5		8:26 AM	MAIN ST
6		8:26 AM	Main St. & Long Rd
7		8:29 AM	GILESPORTE RD & LONG LAKE RD
8		8:29 AM	Gilesporte Rd (Bus Turnaround)
9		8:31 AM	Gilesporte & Upper Jenkins Rd
10		8:32 AM	PARSONS LANE
11		8:35 AM	Harts Cove, Froudes Ln.
12		8:36 AM	Ocher Pit & Carters Head Ln
13		8:38 AM	FROUDES LANE
14	8:39 AM	8:40 AM	Jenkins Cove Rd
15	8:44 AM	8:46 AM	J. M. Olds Collegiate Driveway
16	8:45 AM	8:46 AM	Twillingate Island Elementary Driveway

**Total:** 8.70 km 8:21 AM - 8:45 AM 25 min

Route: SF 3 Run: TIEJMOC 3 am



Total Active:	8.70 km	25 min
Total Deadhead:	0.00 m	0 min
Total Slack:		0 min

**Route: SF 3 Run: TIEJMOC 3 pm**

**Route:** SF 3  
**Driver:**  
**Description:**  
**Schools:** J. M. Olds Collegiate (201)

**Operator:**  
**Vehicle:**

**Capacity:** 0

**Run:** TIEJMOC 3 pm      **Description:**  
**Riders:** 56      **Stops:** 15      **Start Time:** 3:05 PM      **End Time:** 3:34 PM (29 min)      **Distance:** 9.29 km  
**Schools:** J. M. Olds Collegiate

#	Arrival	Departure	Description
1	3:04 PM	3:05 PM	J. M. Olds Collegiate Driveway
2	3:10 PM	3:11 PM	Jenkins Cove Rd
3	3:11 PM		Harts Cove, Froudes Ln.
4	3:12 PM		Ocher Pit & Carters Head Ln
5	3:14 PM		FROUDES LANE
6	3:19 PM		Gilesporte & Upper Jenkins Rd
7	3:21 PM		PARSONS LANE
8	3:24 PM		Gilesporte Rd (Bus Turnaround)
9	3:25 PM		GILESPORTE RD & LONG LAKE RD
10	3:27 PM	3:28 PM	Main St. & Long Rd
11	3:28 PM		MAIN ST
12	3:30 PM	3:32 PM	Denture Clinic
13	3:31 PM		PRIMMERS LANE
14	3:32 PM		Slipway
15	3:34 PM		Bus Turnaround (Blow Me Down)

**Total:**                      9.29 km                      3:05 PM - 3:34 PM    29 min

